

Location	Maps
Auburn Rd	1
Grosmont	2
Wandoan	3 - 6
Guluguba	7
Downfall Creek	8
Burri Burri	9
Dulacca	10
Drillham	11
Miles	12 - 15
Chinchilla	16 - 23
Jandowae	24
Cooranga North	25
Brigalow	26
Hopeland	27
Bunya Mountains	28
Chinchilla-Kogan Rd	29
North of Jimbour	30
Condamine	31
Warra	32
Jimbour	33
Bell	34
Kogan	35
Macalister	36
Colkerri	37
Kaimkillenbun	38
Dalby	39 - 50
Glenmorgan	51
Tara	52 - 54
Meandarra	55
Hannaford	56
The Gums	57
Moonie	58
Flinton	59
Westmar	60

DRAFT

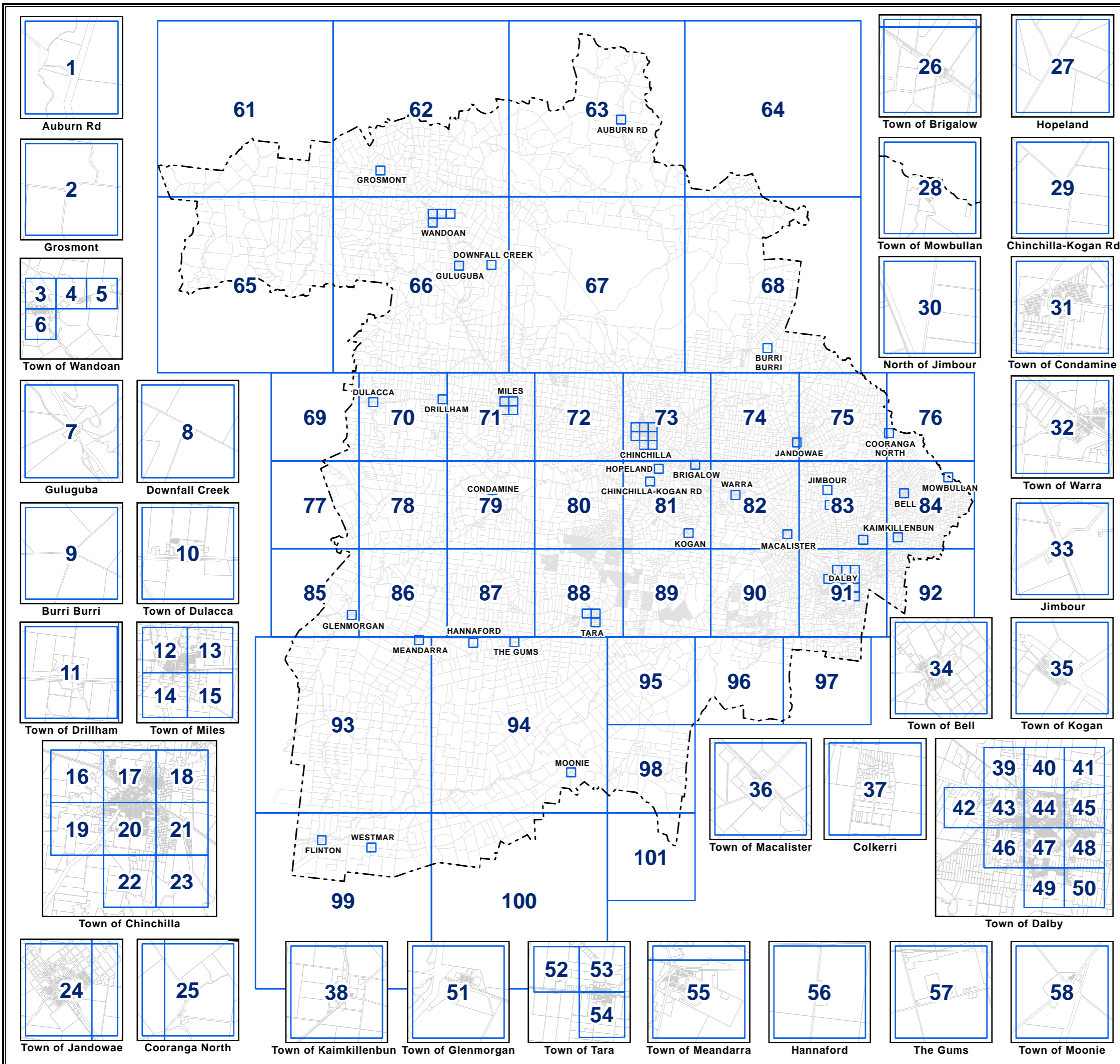
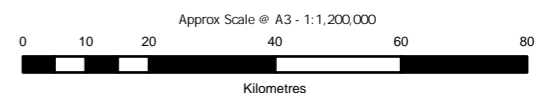
DISCLAIMER:
While every care is taken to ensure the accuracy of this product, the Western Downs Regional Council does not make any representations or warranties about its accuracy, reliability, completeness or suitability for any particular purpose and disclaims all responsibility and all liability (including without limitation, liability in negligence) for all expenses, losses, damages (including indirect or consequential damage) and costs that may occur as a result of the product being inaccurate or incomplete in any way or for any reason.

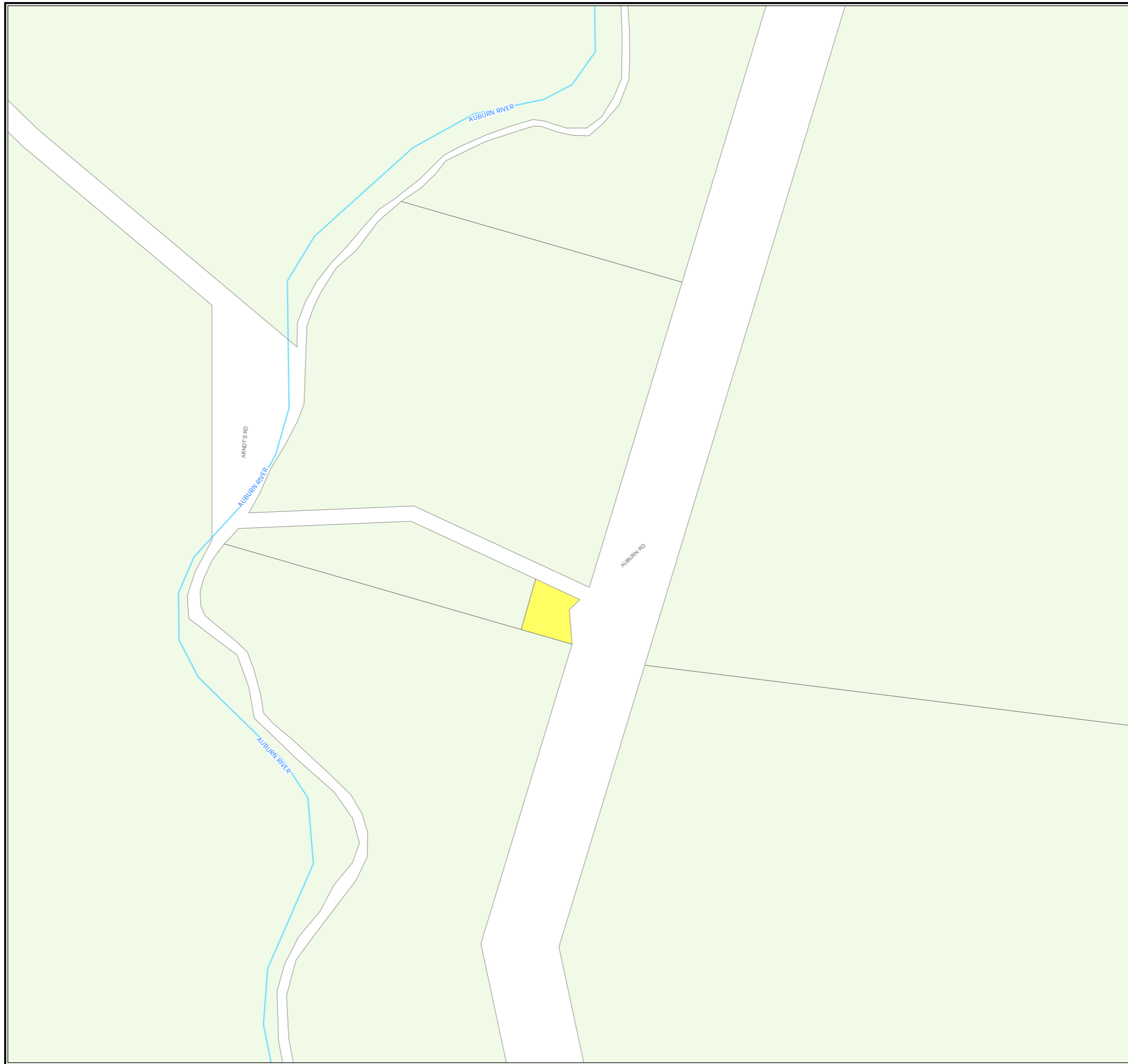
Base material reproduced with the permission of the Director-General, Department of Resources © The State of Queensland (Department of Resources) [2023]

© QSpatial 2023
© State of Queensland (Department of Resources) 2021

DATA SOURCES:
WDRC Boundary 2023
Cadastral Boundaries May 2023

© Copyright Western Downs Regional Council 2024
Date Generated : 29/10/2024
Revision 3.1
Coordinate System: GDA 1994 MGA Zone 56





Legend

WDRC Zones

- Low Density Residential Zone
- Medium Density Residential Zone
- Local Centre Zone
- District Centre Zone
- Major Centre Zone
- Recreation and Open Space Zone
- Low Impact Industry Zone
- Medium Impact Industry Zone
- High Impact Industry Zone
- Community Facilities Zone
- RR4** Rural Residential Zone / Rural Residential 4000 Precinct
- RR8** Rural Residential Zone / Rural Residential 8000 Precinct
- RR20** Rural Residential Zone / Rural Residential 20000 Precinct
- Rural Zone
- R10** Rural Zone / Rural 10 Precinct
- R100** Rural Zone / Rural 100 Precinct
- Township Zone
- TT** Township Zone / Mowbullan - Bunya Mountains Tourist Precinct

- Refer to Schedule 4
- Mixed Use
- Western Downs Health Precinct
- Council Boundary
- Property Boundary
- Waterways

General Information

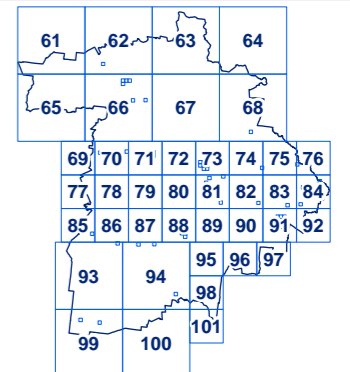
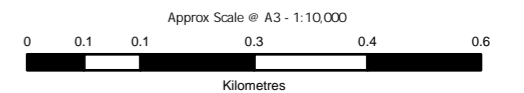
DRAFT

DISCLAIMER:
While every care is taken to ensure the accuracy of this product, the Western Downs Regional Council does not make any representations or warranties about its accuracy, reliability, completeness or suitability for any particular purpose and disclaims all responsibility and all liability (including without limitation, liability in negligence) for all expenses, losses, damages (including indirect or consequential damage) and costs that may occur as a result of the product being inaccurate or incomplete in any way or for any reason.

Base material reproduced with the permission of the Director-General, Department of Resources © The State of Queensland (Department of Resources) [2023]

DATA SOURCES:
WDRC Boundary 2023 (© QSpatial 2023)
Cadastral Boundaries May 2023 (© State of Queensland (Department of Resources) 2021)

© Copyright Western Downs Regional Council 2024
Date Generated : 23/05/2023
Revision 3.0
Coordinate System: GDA 1994 MGA Zone 56





Legend

WDRC Zones

- Low Density Residential Zone
- Medium Density Residential Zone
- Local Centre Zone
- District Centre Zone
- Major Centre Zone
- Recreation and Open Space Zone
- Low Impact Industry Zone
- Medium Impact Industry Zone
- High Impact Industry Zone
- Community Facilities Zone
- RR4** Rural Residential Zone / Rural Residential 4000 Precinct
- RR8** Rural Residential Zone / Rural Residential 8000 Precinct
- RR20** Rural Residential Zone / Rural Residential 20000 Precinct
- Rural Zone
- R10** Rural Zone / Rural 10 Precinct
- R100** Rural Zone / Rural 100 Precinct
- Township Zone
- TT** Township Zone / Mowbullan - Bunya Mountains Tourist Precinct

- Refer to Schedule 4
- Mixed Use
- Western Downs Health Precinct
- Council Boundary
- Property Boundary
- Waterways

General Information

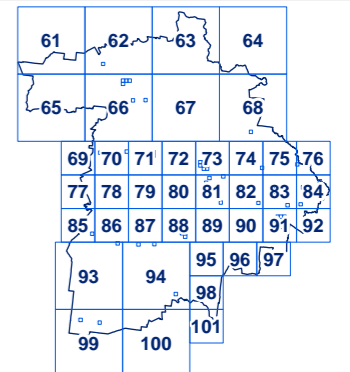
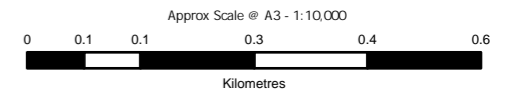
DRAFT

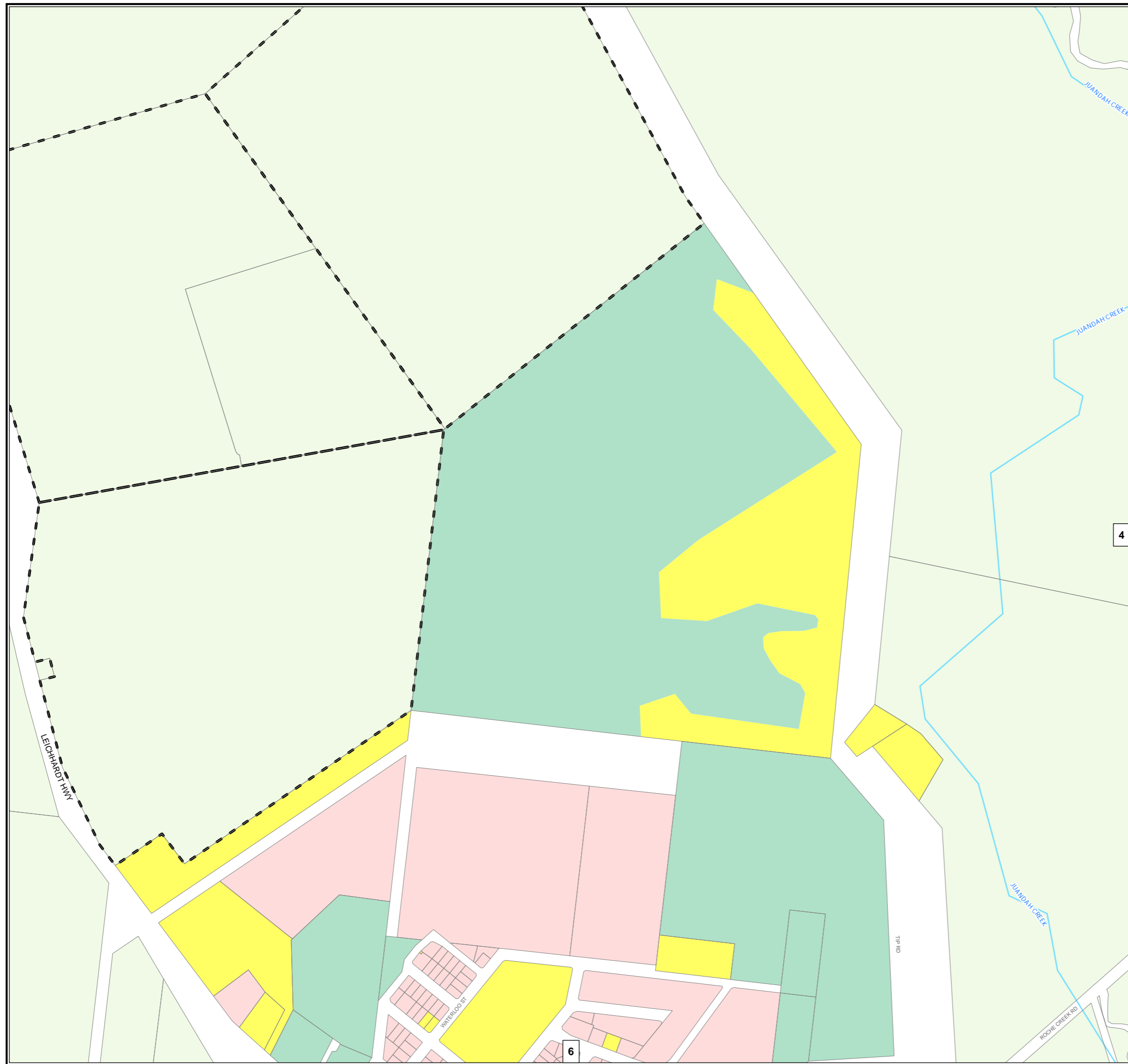
DISCLAIMER:
While every care is taken to ensure the accuracy of this product, the Western Downs Regional Council does not make any representations or warranties about its accuracy, reliability, completeness or suitability for any particular purpose and disclaims all responsibility and all liability (including without limitation, liability in negligence) for all expenses, losses, damages (including indirect or consequential damage) and costs that may occur as a result of the product being inaccurate or incomplete in any way or for any reason.

Base material reproduced with the permission of the Director-General, Department of Resources © The State of Queensland (Department of Resources) [2023]

DATA SOURCES:
WDRC Boundary 2023 (© QSpatial 2023)
Cadastral Boundaries May 2023 (© State of Queensland (Department of Resources) 2021)

© Copyright Western Downs Regional Council 2024
Date Generated : 23/05/2023
Revision 3.0
Coordinate System: GDA 1994 MGA Zone 56





Legend

WDRC Zones

- Low Density Residential Zone
- Medium Density Residential Zone
- Local Centre Zone
- District Centre Zone
- Major Centre Zone
- Recreation and Open Space Zone
- Low Impact Industry Zone
- Medium Impact Industry Zone
- High Impact Industry Zone
- Community Facilities Zone
- RR4 Rural Residential Zone / Rural Residential 4000 Precinct
- RR8 Rural Residential Zone / Rural Residential 8000 Precinct
- RR20 Rural Residential Zone / Rural Residential 20000 Precinct
- Rural Zone
- R10 Rural Zone / Rural 10 Precinct
- R100 Rural Zone / Rural 100 Precinct
- Township Zone
- TT Township Zone / Mowbullian - Bunya Mountains Tourist Precinct

- Refer to Schedule 4
- Mixed Use
- Western Downs Health Precinct
- Council Boundary
- Property Boundary
- Waterways

General Information

- Council Boundary
- Property Boundary
- Waterways

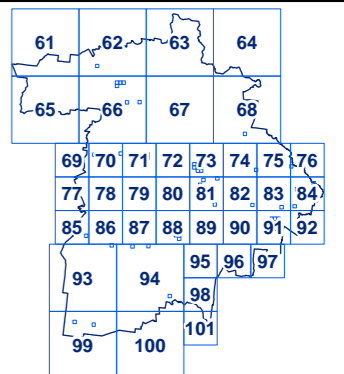
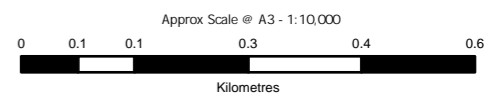
DRAFT

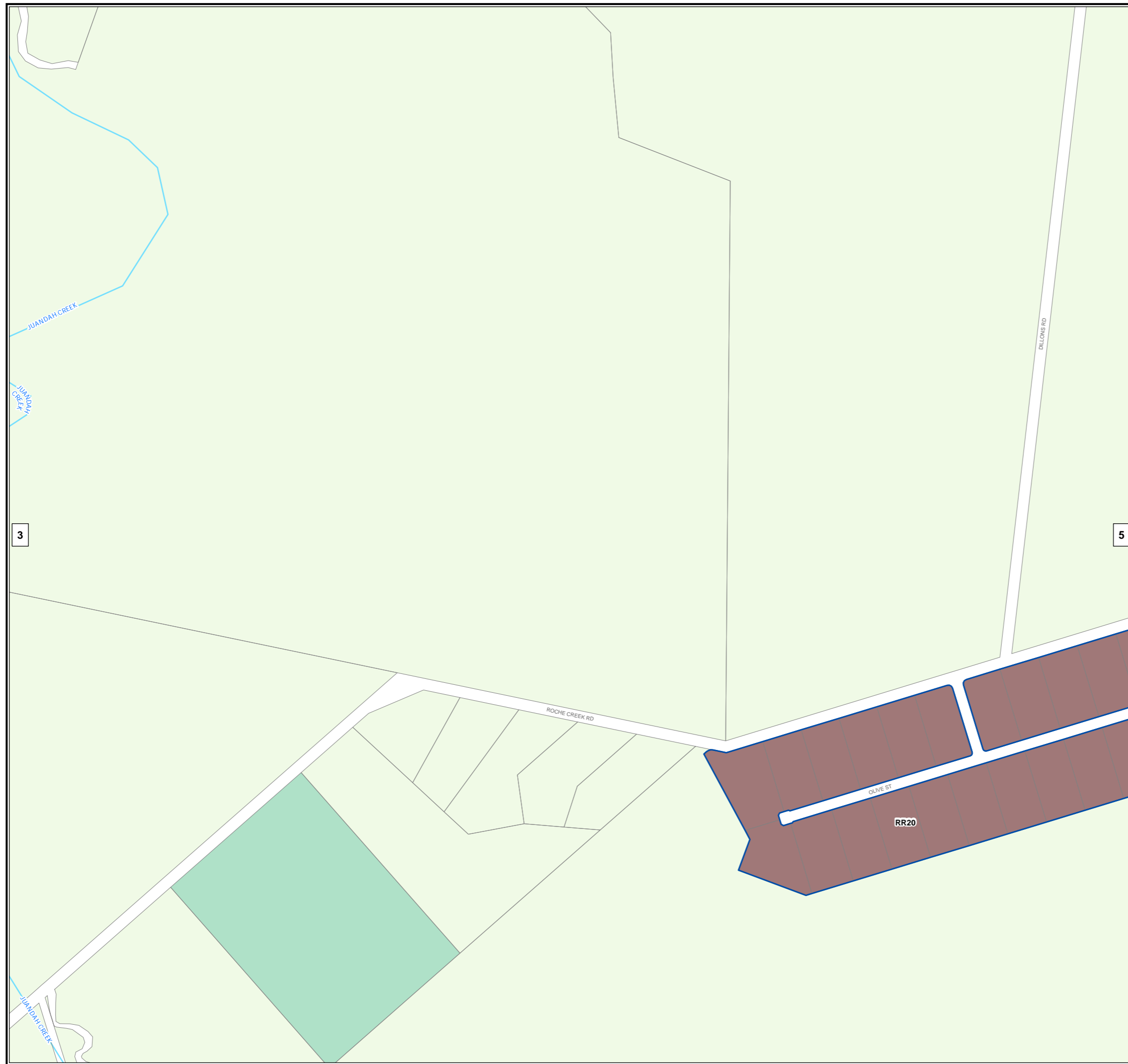
DISCLAIMER:
While every care is taken to ensure the accuracy of this product, the Western Downs Regional Council does not make any representations or warranties about its accuracy, reliability, completeness or suitability for any particular purpose and disclaims all responsibility and all liability (including without limitation, liability in negligence) for all expenses, losses, damages (including indirect or consequential damage) and costs that may occur as a result of the product being inaccurate or incomplete in any way or for any reason.

Base material reproduced with the permission of the Director-General, Department of Resources © The State of Queensland (Department of Resources) [2023]

DATA SOURCES:
WDRC Boundary 2023 (© OSpatial 2023)
Cadastral Boundaries May 2023 (© State of Queensland (Department of Resources) 2021)

© Copyright Western Downs Regional Council 2024
Date Generated : 23/05/2023
Revision 3.0
Coordinate System: GDA 1994 MGA Zone 56





Legend

WDRC Zones

- Low Density Residential Zone
- Medium Density Residential Zone
- Local Centre Zone
- District Centre Zone
- Major Centre Zone
- Recreation and Open Space Zone
- Low Impact Industry Zone
- Medium Impact Industry Zone
- High Impact Industry Zone
- Community Facilities Zone
- RR4 Rural Residential Zone / Rural Residential 4000 Precinct
- RR8 Rural Residential Zone / Rural Residential 8000 Precinct
- RR20 Rural Residential Zone / Rural Residential 20000 Precinct
- Rural Zone
- R10 Rural Zone / Rural 10 Precinct
- R100 Rural Zone / Rural 100 Precinct
- Township Zone
- TT Township Zone / Mowbullan - Bunya Mountains Tourist Precinct

- Refer to Schedule 4
- Mixed Use
- Western Downs Health Precinct
- Council Boundary
- Property Boundary
- Waterways

General Information

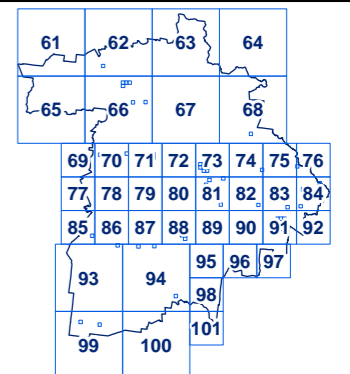
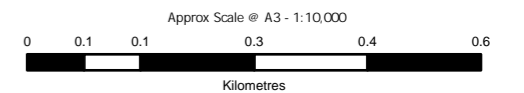
DRAFT

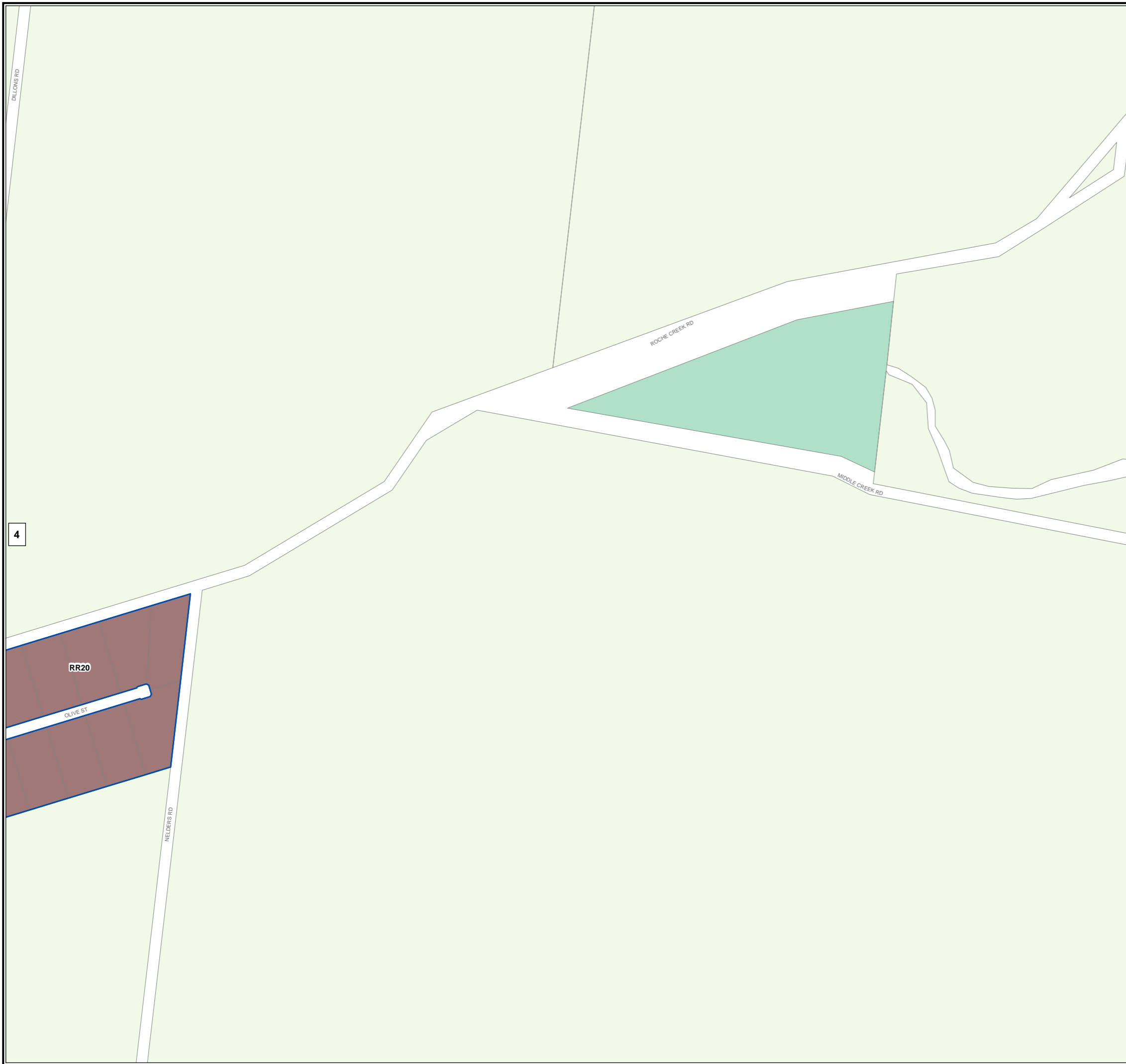
DISCLAIMER:
While every care is taken to ensure the accuracy of this product, the Western Downs Regional Council does not make any representations or warranties about its accuracy, reliability, completeness or suitability for any particular purpose and disclaims all responsibility and all liability (including without limitation, liability in negligence) for all expenses, losses, damages (including indirect or consequential damage) and costs that may occur as a result of the product being inaccurate or incomplete in any way or for any reason.

Base material reproduced with the permission of the Director-General, Department of Resources © The State of Queensland (Department of Resources) [2023]

DATA SOURCES:
WDRC Boundary 2023 (© OSpatial 2023)
Cadastral Boundaries May 2023 (© State of Queensland (Department of Resources) 2021)

© Copyright Western Downs Regional Council 2024
Date Generated : 23/05/2023
Revision 3.0
Coordinate System: GDA 1994 MGA Zone 56





Legend

- WDRC Zones**
- Low Density Residential Zone
 - Medium Density Residential Zone
 - Local Centre Zone
 - District Centre Zone
 - Major Centre Zone
 - Recreation and Open Space Zone
 - Low Impact Industry Zone
 - Medium Impact Industry Zone
 - High Impact Industry Zone
 - Community Facilities Zone
 - RR4 Rural Residential Zone / Rural Residential 4000 Precinct
 - RR8 Rural Residential Zone / Rural Residential 8000 Precinct
 - RR20 Rural Residential Zone / Rural Residential 20000 Precinct
 - Rural Zone
 - R10 Rural Zone / Rural 10 Precinct
 - R100 Rural Zone / Rural 100 Precinct
 - Township Zone
 - TT Township Zone / Mowbullian - Bunya Mountains Tourist Precinct
- General Information**
- Refer to Schedule 4
 - Mixed Use
 - Western Downs Health Precinct
 - Council Boundary
 - Property Boundary
 - Waterways

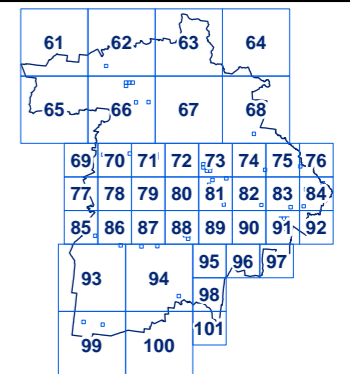
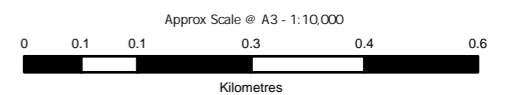
DRAFT

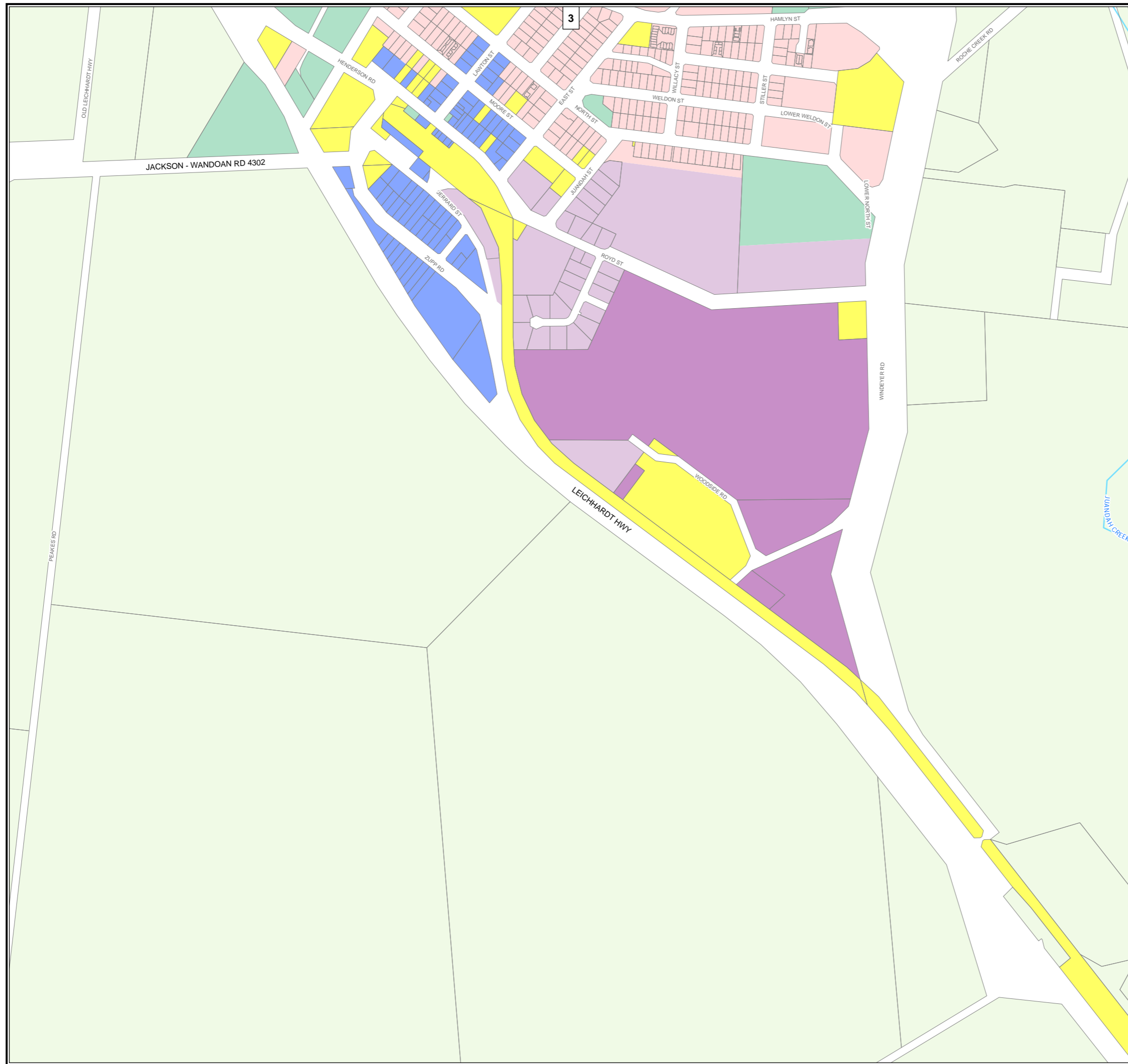
DISCLAIMER:
While every care is taken to ensure the accuracy of this product, the Western Downs Regional Council does not make any representations or warranties about its accuracy, reliability, completeness or suitability for any particular purpose and disclaims all responsibility and all liability (including without limitation, liability in negligence) for all expenses, losses, damages (including indirect or consequential damage) and costs that may occur as a result of the product being inaccurate or incomplete in any way or for any reason.

Base material reproduced with the permission of the Director-General, Department of Resources © The State of Queensland (Department of Resources) [2023]

DATA SOURCES:
WDRC Boundary 2023 (© QSpatial 2023)
Cadastral Boundaries May 2023 (© State of Queensland (Department of Resources) 2021)

© Copyright Western Downs Regional Council 2024
Date Generated : 23/05/2023
Revision 3.0
Coordinate System: GDA 1994 MGA Zone 56





Legend

WDRC Zones

- Low Density Residential Zone
- Medium Density Residential Zone
- Local Centre Zone
- District Centre Zone
- Major Centre Zone
- Recreation and Open Space Zone
- Low Impact Industry Zone
- Medium Impact Industry Zone
- High Impact Industry Zone
- Community Facilities Zone
- RR4 Rural Residential Zone / Rural Residential 4000 Precinct
- RR8 Rural Residential Zone / Rural Residential 8000 Precinct
- RR20 Rural Residential Zone / Rural Residential 20000 Precinct
- Rural Zone
- R10 Rural Zone / Rural 10 Precinct
- R100 Rural Zone / Rural 100 Precinct
- Township Zone
- TT Township Zone / Mowbullan - Bunya Mountains Tourist Precinct

Refer to Schedule 4

Mixed Use

Western Downs Health Precinct

General Information

- Council Boundary
- Property Boundary
- Waterways

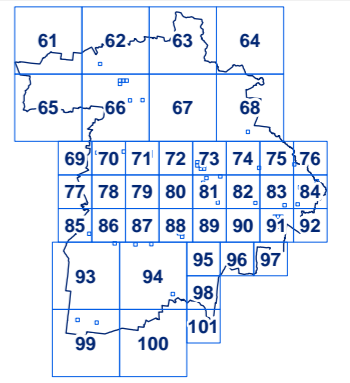
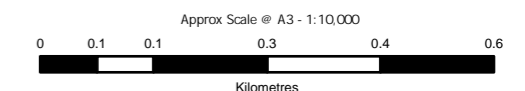
DRAFT

DISCLAIMER:
While every care is taken to ensure the accuracy of this product, the Western Downs Regional Council does not make any representations or warranties about its accuracy, reliability, completeness or suitability for any particular purpose and disclaims all responsibility and all liability (including without limitation, liability in negligence) for all expenses, losses, damages (including indirect or consequential damage) and costs that may occur as a result of the product being inaccurate or incomplete in any way or for any reason.

Base material reproduced with the permission of the Director-General, Department of Resources © The State of Queensland (Department of Resources) [2023]

DATA SOURCES:
WDRC Boundary 2023 (© OSpatial 2023)
Cadastral Boundaries May 2023 (© State of Queensland (Department of Resources) 2021)

© Copyright Western Downs Regional Council 2024
Date Generated : 23/05/2023
Revision 3.0
Coordinate System: GDA 1994 MGA Zone 56





Legend

WDRC Zones

- Low Density Residential Zone
- Medium Density Residential Zone
- Local Centre Zone
- District Centre Zone
- Major Centre Zone
- Recreation and Open Space Zone
- Low Impact Industry Zone
- Medium Impact Industry Zone
- High Impact Industry Zone
- Community Facilities Zone
- RR4 Rural Residential Zone / Rural Residential 4000 Precinct
- RR8 Rural Residential Zone / Rural Residential 8000 Precinct
- RR20 Rural Residential Zone / Rural Residential 20000 Precinct
- Rural Zone
- R10 Rural Zone / Rural 10 Precinct
- R100 Rural Zone / Rural 100 Precinct
- Township Zone
- TT Township Zone / Mowbullan - Bunya Mountains Tourist Precinct

- Refer to Schedule 4
- Mixed Use
- Western Downs Health Precinct
- Council Boundary
- Property Boundary
- Waterways

General Information

- Council Boundary
- Property Boundary
- Waterways

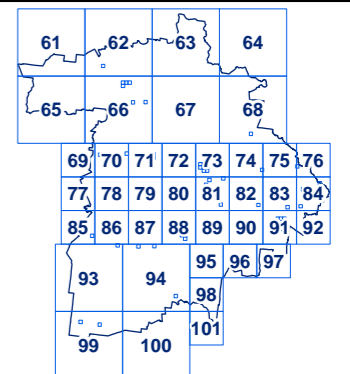
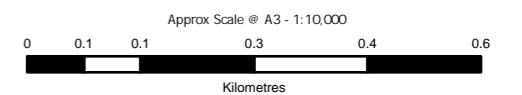
DRAFT

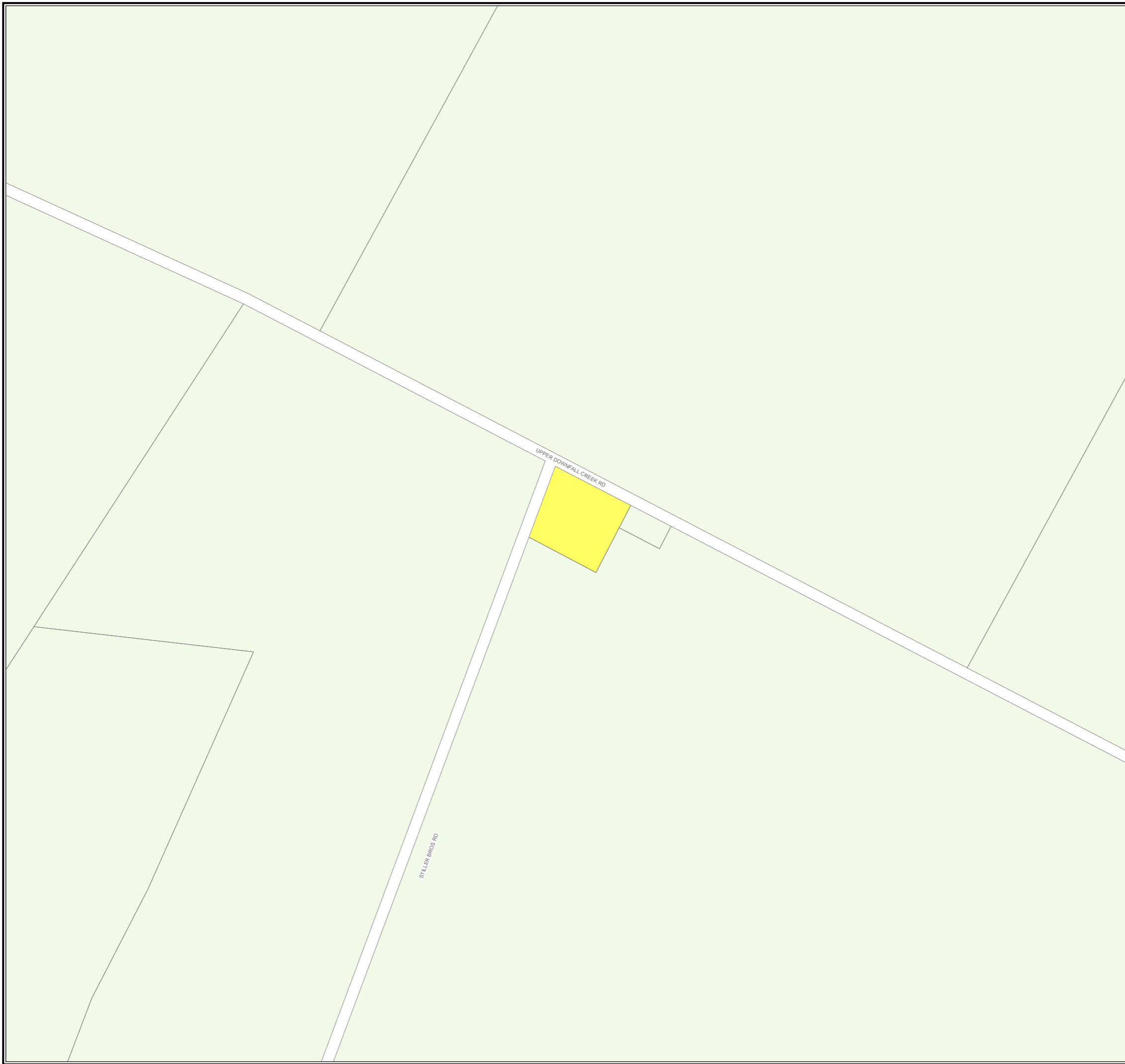
DISCLAIMER:
While every care is taken to ensure the accuracy of this product, the Western Downs Regional Council does not make any representations or warranties about its accuracy, reliability, completeness or suitability for any particular purpose and disclaims all responsibility and all liability (including without limitation, liability in negligence) for all expenses, losses, damages (including indirect or consequential damage) and costs that may occur as a result of the product being inaccurate or incomplete in any way or for any reason.

Base material reproduced with the permission of the Director-General, Department of Resources © The State of Queensland (Department of Resources) [2023]

DATA SOURCES:
WDRC Boundary 2023 (© QSpatial 2023)
Cadastral Boundaries May 2023 (© State of Queensland (Department of Resources) 2021)

© Copyright Western Downs Regional Council 2024
Date Generated : 23/05/2023
Revision 3.0
Coordinate System: GDA 1994 MGA Zone 56





Legend

WDRC Zones

- Low Density Residential Zone
- Medium Density Residential Zone
- Local Centre Zone
- District Centre Zone
- Major Centre Zone
- Recreation and Open Space Zone
- Low Impact Industry Zone
- Medium Impact Industry Zone
- High Impact Industry Zone
- Community Facilities Zone
- Rural Residential Zone / Rural Residential 4000 Precinct (RR4)
- Rural Residential Zone / Rural Residential 8000 Precinct (RR8)
- Rural Residential Zone / Rural Residential 20000 Precinct (RR20)
- Rural Zone
- R10 Rural Zone / Rural 10 Precinct
- R100 Rural Zone / Rural 100 Precinct
- Township Zone
- Township Zone / Mowbullan - Bunya Mountains Tourist Precinct (TT)

Refer to Schedule 4

Mixed Use

Western Downs Health Precinct

General Information

- Council Boundary
- Property Boundary
- Waterways

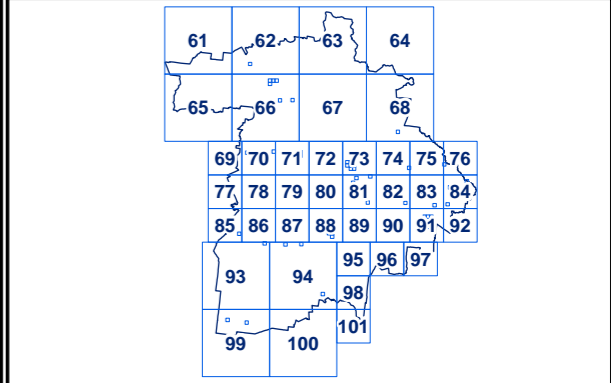
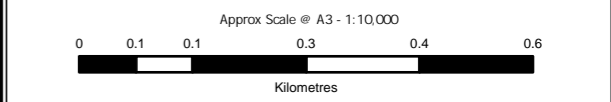
DRAFT

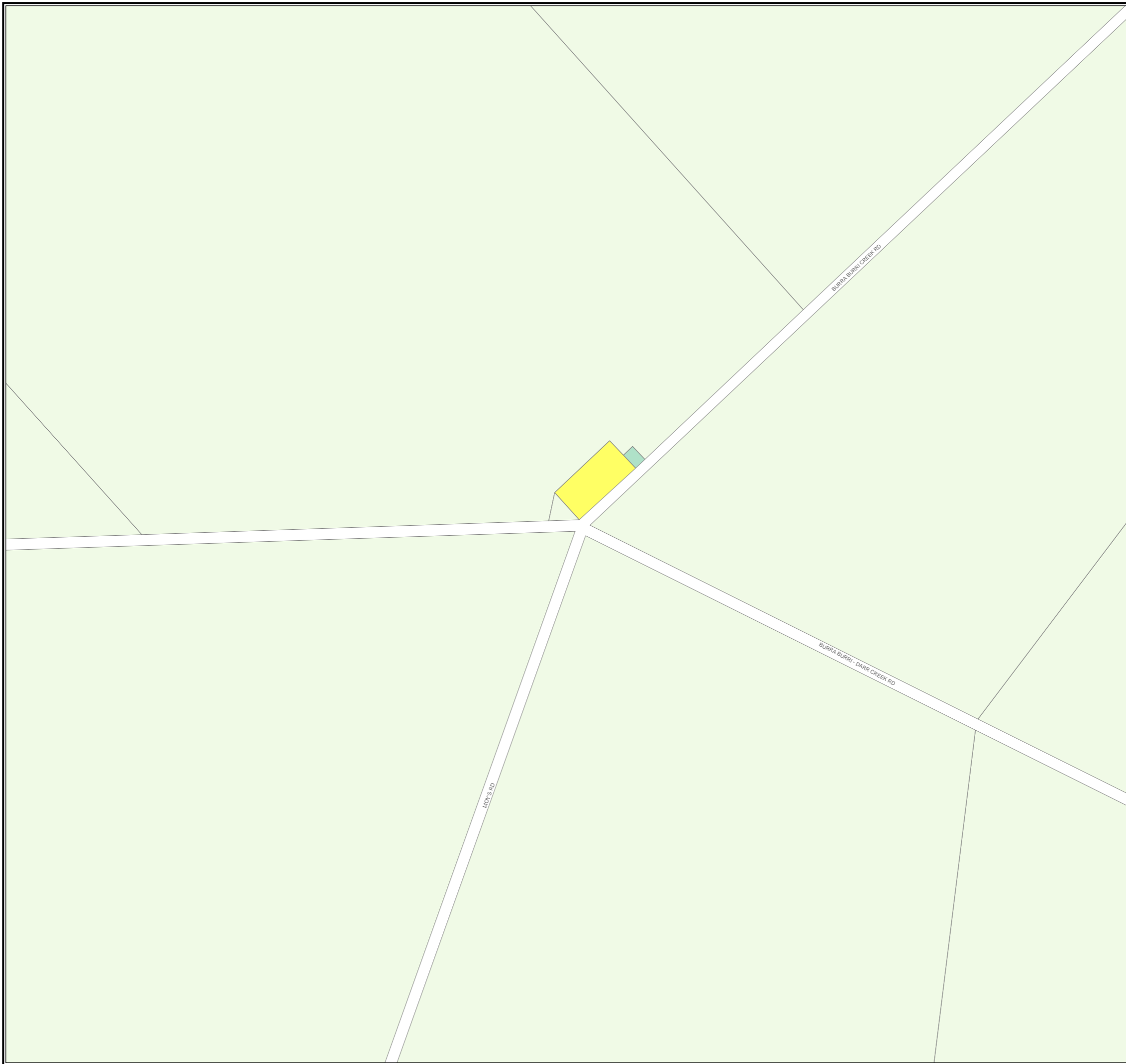
DISCLAIMER:
While every care is taken to ensure the accuracy of this product, the Western Downs Regional Council does not make any representations or warranties about its accuracy, reliability, completeness or suitability for any particular purpose and disclaims all responsibility and all liability (including without limitation, liability in negligence) for all expenses, losses, damages (including indirect or consequential damage) and costs that may occur as a result of the product being inaccurate or incomplete in any way or for any reason.

Base material reproduced with the permission of the Director-General, Department of Resources © The State of Queensland (Department of Resources) [2023]

DATA SOURCES:
WDRC Boundary 2023 (© QSpatial 2023)
Cadastral Boundaries May 2023 (© State of Queensland (Department of Resources) 2021)

© Copyright Western Downs Regional Council 2024
Date Generated : 23/05/2023
Revision 3.0
Coordinate System: GDA 1994 MGA Zone 56





Legend

- WDRC Zones**
- Low Density Residential Zone
 - Medium Density Residential Zone
 - Local Centre Zone
 - District Centre Zone
 - Major Centre Zone
 - Recreation and Open Space Zone
 - Low Impact Industry Zone
 - Medium Impact Industry Zone
 - High Impact Industry Zone
 - Community Facilities Zone
 - RR4 Rural Residential Zone / Rural Residential 4000 Precinct
 - RR8 Rural Residential Zone / Rural Residential 8000 Precinct
 - RR20 Rural Residential Zone / Rural Residential 20000 Precinct
 - Rural Zone
 - R10 Rural Zone / Rural 10 Precinct
 - R100 Rural Zone / Rural 100 Precinct
 - Township Zone
 - TT Township Zone / Mowbullan - Bunya Mountains Tourist Precinct
- General Information**
- Refer to Schedule 4
 - Mixed Use
 - Western Downs Health Precinct
 - Council Boundary
 - Property Boundary
 - Waterways

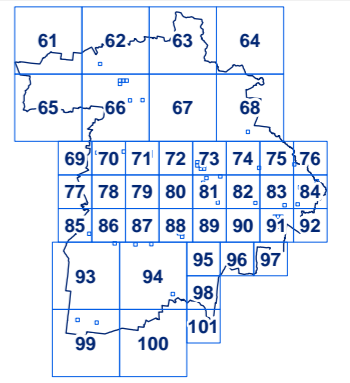

DRAFT

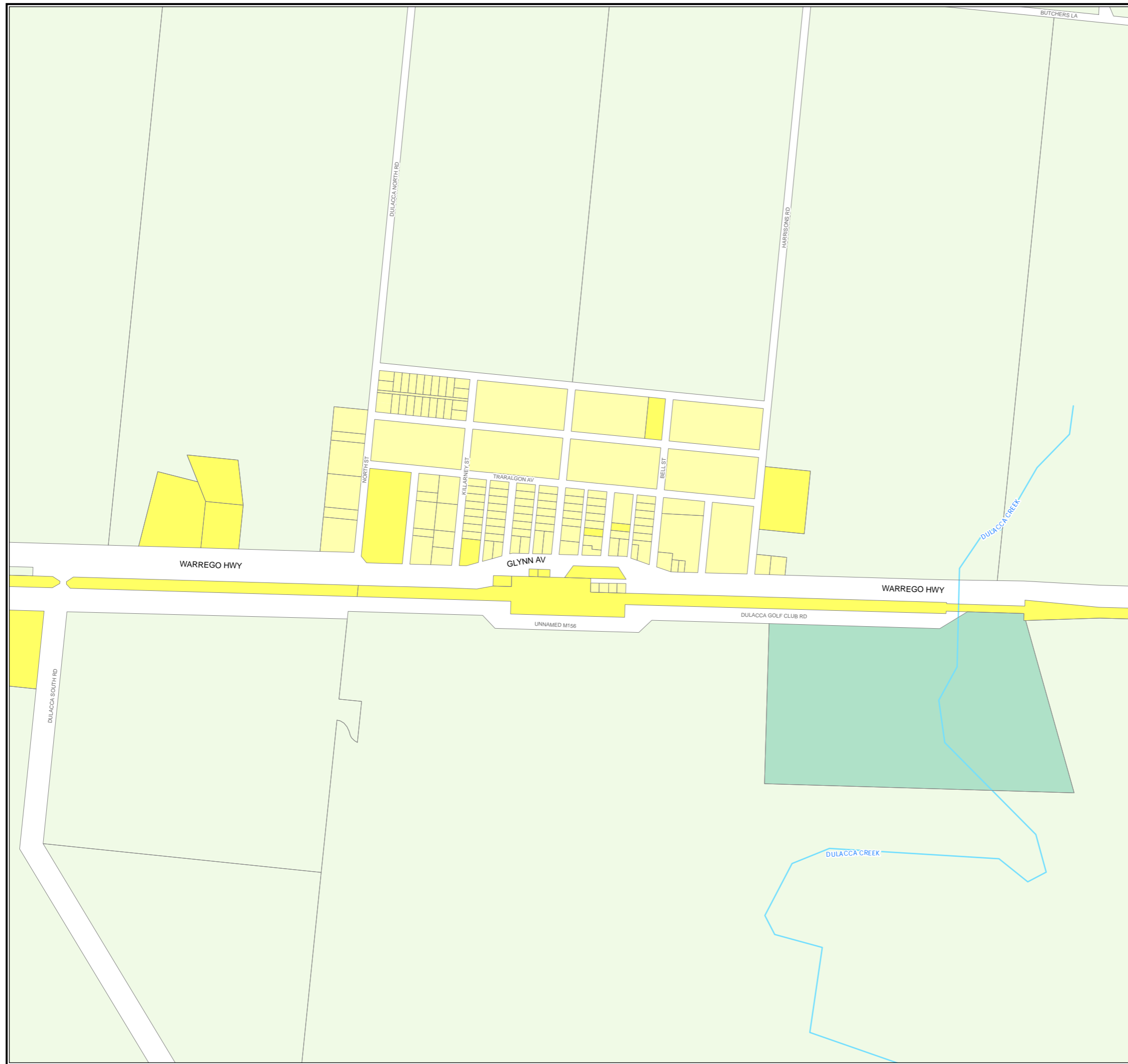
DISCLAIMER:
While every care is taken to ensure the accuracy of this product, the Western Downs Regional Council does not make any representations or warranties about its accuracy, reliability, completeness or suitability for any particular purpose and disclaims all responsibility and all liability (including without limitation, liability in negligence) for all expenses, losses, damages (including indirect or consequential damage) and costs that may occur as a result of the product being inaccurate or incomplete in any way or for any reason.

Base material reproduced with the permission of the Director-General, Department of Resources © The State of Queensland (Department of Resources) [2023]

DATA SOURCES:
WDRC Boundary 2023 (© QSpatial 2023)
Cadastral Boundaries May 2023 (© State of Queensland (Department of Resources) 2021)

© Copyright Western Downs Regional Council 2024
Date Generated : 23/05/2023
Revision 3.0
Coordinate System: GDA 1994 MGA Zone 56





Legend

- WDRC Zones**
- Low Density Residential Zone
 - Medium Density Residential Zone
 - Local Centre Zone
 - District Centre Zone
 - Major Centre Zone
 - Recreation and Open Space Zone
 - Low Impact Industry Zone
 - Medium Impact Industry Zone
 - High Impact Industry Zone
 - Community Facilities Zone
 - RR4 Rural Residential Zone / Rural Residential 4000 Precinct
 - RR8 Rural Residential Zone / Rural Residential 8000 Precinct
 - RR20 Rural Residential Zone / Rural Residential 20000 Precinct
 - Rural Zone
 - R10 Rural Zone / Rural 10 Precinct
 - R100 Rural Zone / Rural 100 Precinct
 - Township Zone
 - TT Township Zone / Mowbullan - Bunya Mountains Tourist Precinct
- General Information**
- Refer to Schedule 4
 - Mixed Use
 - Western Downs Health Precinct
 - Council Boundary
 - Property Boundary
 - Waterways

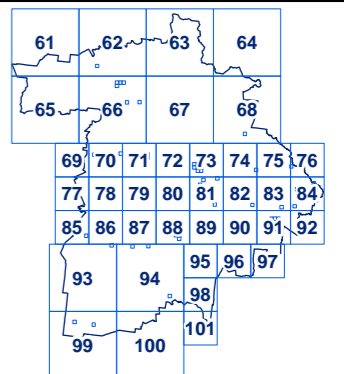
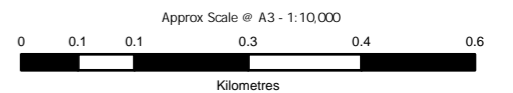
DRAFT

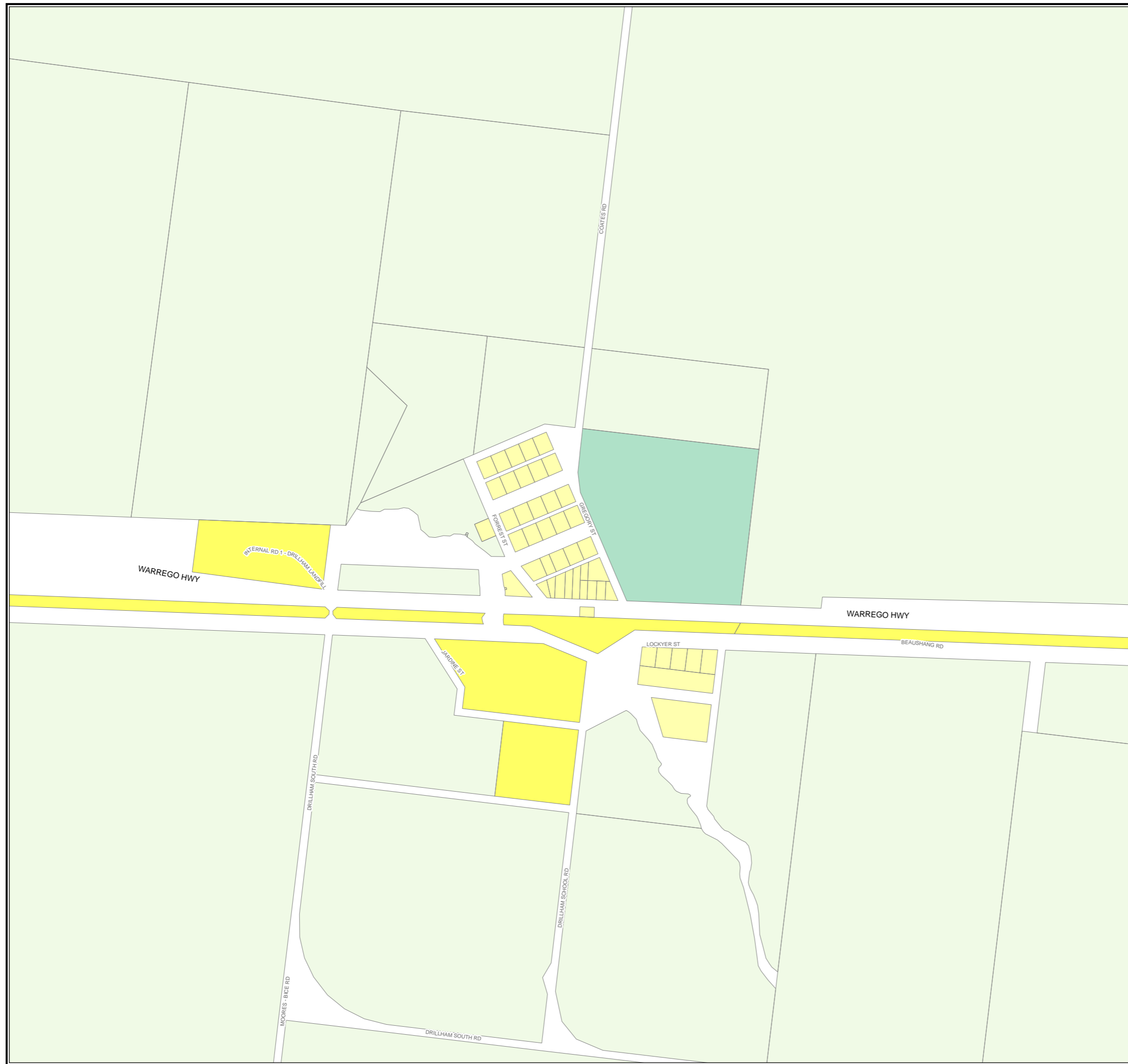
DISCLAIMER:
While every care is taken to ensure the accuracy of this product, the Western Downs Regional Council does not make any representations or warranties about its accuracy, reliability, completeness or suitability for any particular purpose and disclaims all responsibility and all liability (including without limitation, liability in negligence) for all expenses, losses, damages (including indirect or consequential damage) and costs that may occur as a result of the product being inaccurate or incomplete in any way or for any reason.

Base material reproduced with the permission of the Director-General, Department of Resources © The State of Queensland (Department of Resources) [2023]

DATA SOURCES:
WDRC Boundary 2023 (© OSpatial 2023)
Cadastral Boundaries May 2023 (© State of Queensland (Department of Resources) 2021)

© Copyright Western Downs Regional Council 2024
Date Generated : 23/05/2023
Revision 3.0
Coordinate System: GDA 1994 MGA Zone 56





Legend

WDRC Zones

- Low Density Residential Zone
- Medium Density Residential Zone
- Local Centre Zone
- District Centre Zone
- Major Centre Zone
- Recreation and Open Space Zone
- Low Impact Industry Zone
- Medium Impact Industry Zone
- High Impact Industry Zone
- Community Facilities Zone
- RR4** Rural Residential Zone / Rural Residential 4000 Precinct
- RR8** Rural Residential Zone / Rural Residential 8000 Precinct
- RR20** Rural Residential Zone / Rural Residential 20000 Precinct
- Rural Zone
- R10** Rural Zone / Rural 10 Precinct
- R100** Rural Zone / Rural 100 Precinct
- Township Zone
- TT** Township Zone / Mowbullan - Bunya Mountains Tourist Precinct

- Refer to Schedule 4
- Mixed Use
- Western Downs Health Precinct
- Council Boundary
- Property Boundary
- Waterways

General Information

- Council Boundary
- Property Boundary
- Waterways

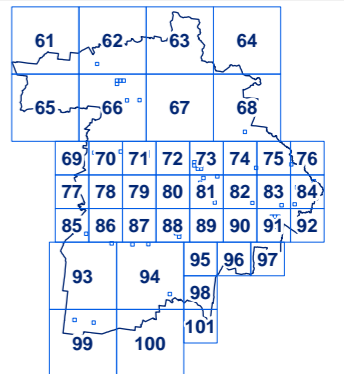
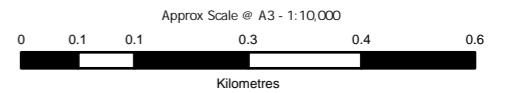
DRAFT

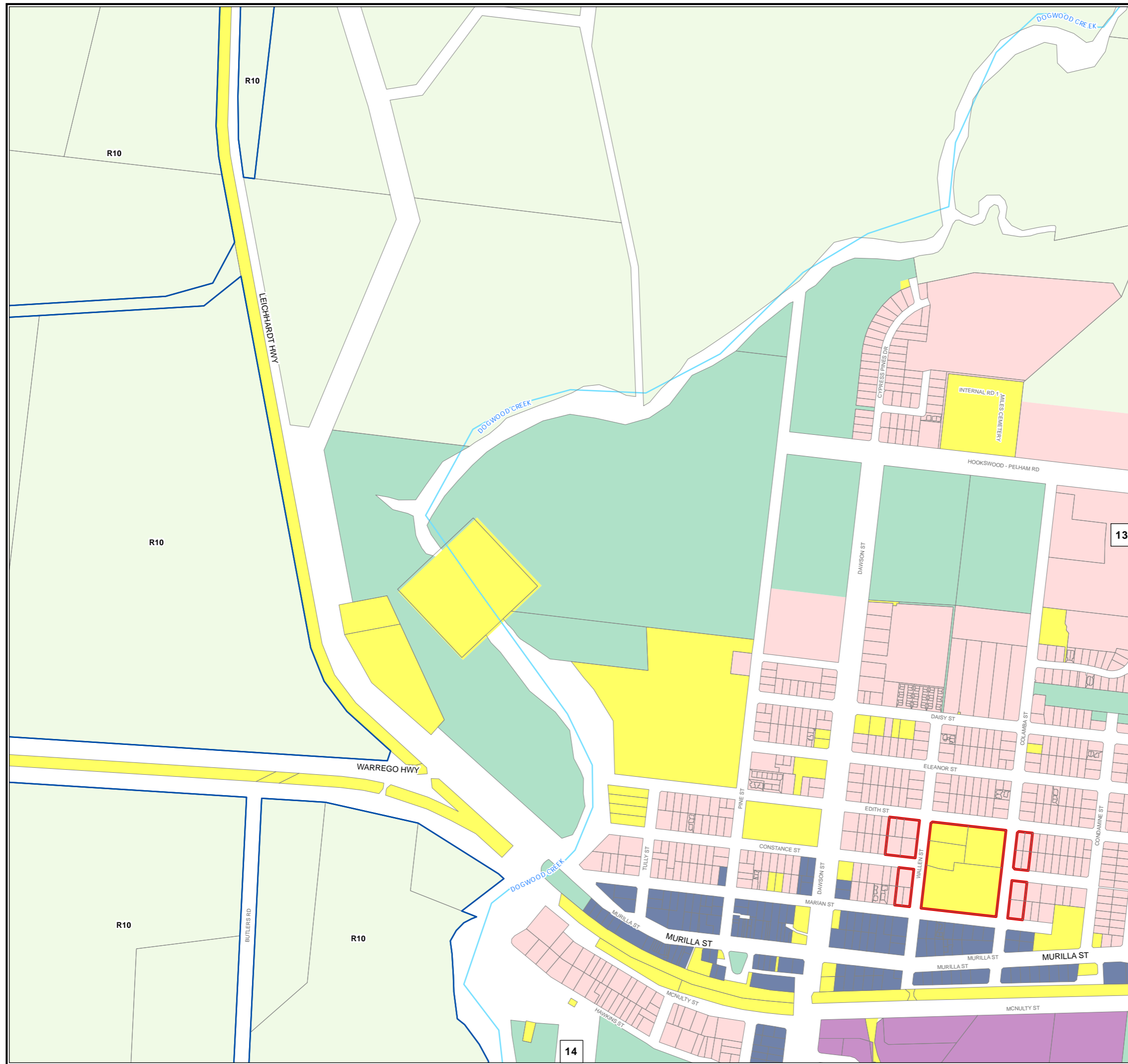
DISCLAIMER:
While every care is taken to ensure the accuracy of this product, the Western Downs Regional Council does not make any representations or warranties about its accuracy, reliability, completeness or suitability for any particular purpose and disclaims all responsibility and all liability (including without limitation, liability in negligence) for all expenses, losses, damages (including indirect or consequential damage) and costs that may occur as a result of the product being inaccurate or incomplete in any way or for any reason.

Base material reproduced with the permission of the Director-General, Department of Resources © The State of Queensland (Department of Resources) [2023]

DATA SOURCES:
WDRC Boundary 2023 (© QSpatial 2023)
Cadastral Boundaries May 2023 (© State of Queensland (Department of Resources) 2021)

© Copyright Western Downs Regional Council 2024
Date Generated : 23/05/2023
Revision 3.0
Coordinate System: GDA 1994 MGA Zone 56





Legend

WDRC Zones

- Low Density Residential Zone
- Medium Density Residential Zone
- Local Centre Zone
- District Centre Zone
- Major Centre Zone
- Recreation and Open Space Zone
- Low Impact Industry Zone
- Medium Impact Industry Zone
- High Impact Industry Zone
- Community Facilities Zone
- RR4 Rural Residential Zone / Rural Residential 4000 Precinct
- RR8 Rural Residential Zone / Rural Residential 8000 Precinct
- RR20 Rural Residential Zone / Rural Residential 20000 Precinct
- Rural Zone
- R10 Rural Zone / Rural 10 Precinct
- R100 Rural Zone / Rural 100 Precinct
- Township Zone
- TT Township Zone / Mowbullan - Bunya Mountains Tourist Precinct

Refer to Schedule 4

Mixed Use

Western Downs Health Precinct

General Information

Council Boundary

Property Boundary

Waterways

DRAFT

DISCLAIMER:
While every care is taken to ensure the accuracy of this product, the Western Downs Regional Council does not make any representations or warranties about its accuracy, reliability, completeness or suitability for any particular purpose and disclaims all responsibility and all liability (including without limitation, liability in negligence) for all expenses, losses, damages (including indirect or consequential damage) and costs that may occur as a result of the product being inaccurate or incomplete in any way or for any reason.

Base material reproduced with the permission of the Director-General, Department of Resources © The State of Queensland (Department of Resources) [2023]

DATA SOURCES:
WDRC Boundary 2023 © OSpatial 2023
Cadastral Boundaries May 2023 © State of Queensland (Department of Resources) 2021

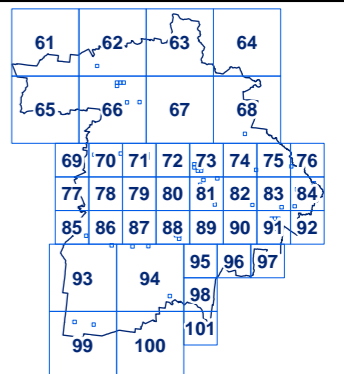
© Copyright Western Downs Regional Council 2024

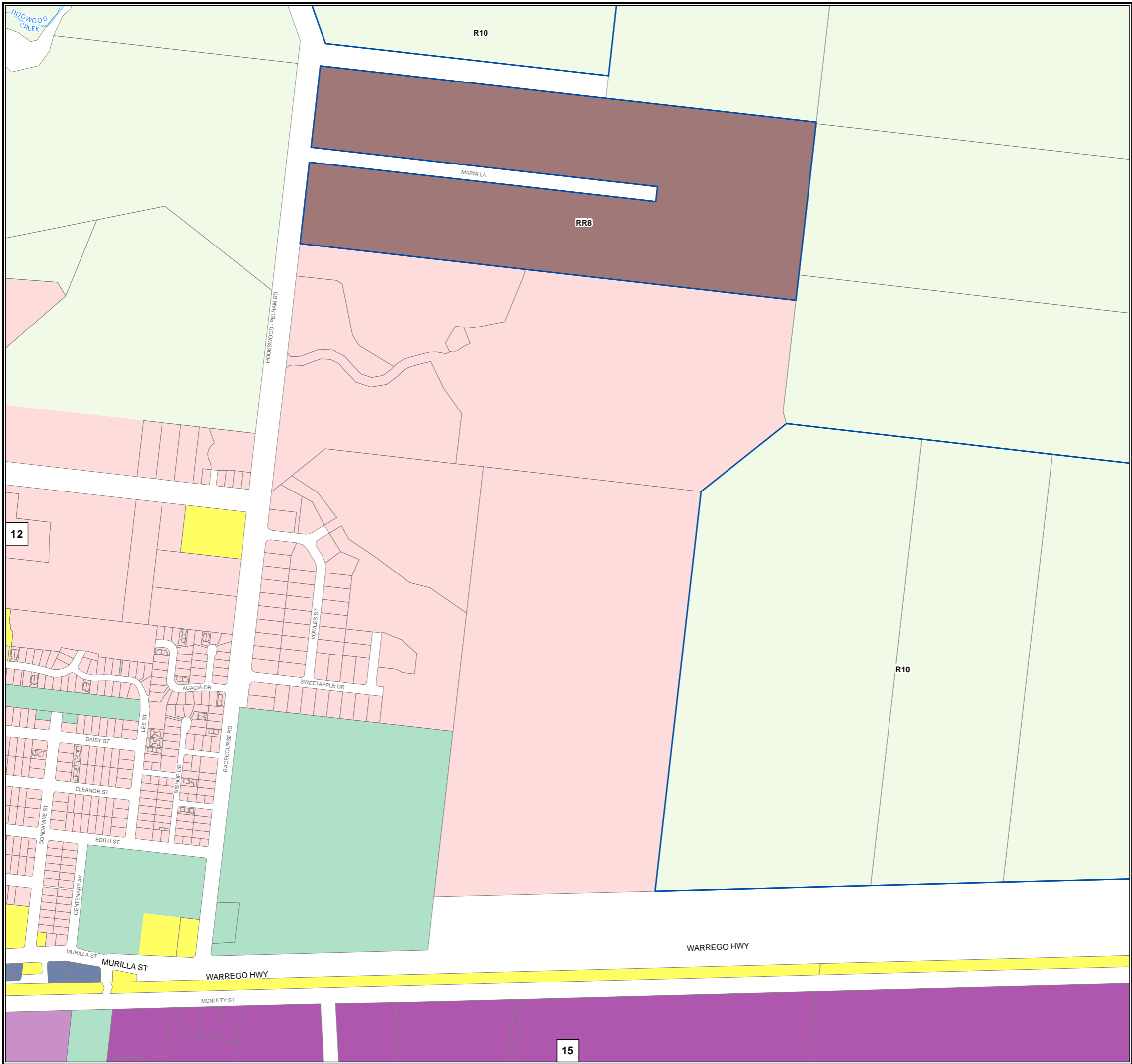
Date Generated : 23/05/2023

Revision 3.0

Coordinate System: GDA 1994 MGA Zone 56

Approx Scale @ A3 - 1:10,000





Legend

WDRC Zones

- Low Density Residential Zone
- Medium Density Residential Zone
- Local Centre Zone
- District Centre Zone
- Major Centre Zone
- Recreation and Open Space Zone
- Low Impact Industry Zone
- Medium Impact Industry Zone
- High Impact Industry Zone
- Community Facilities Zone
- Rural Zone
- R10 Rural Zone / Rural 10 Precinct
- R100 Rural Zone / Rural 100 Precinct
- Township Zone
- TT Township Zone / Mowbullan - Bunya Mountains Tourist Precinct

General Information

- Refer to Schedule 4
- Mixed Use
- Western Downs Health Precinct
- Council Boundary
- Property Boundary
- Waterways

RR4 Rural Residential Zone / Rural Residential 4000 Precinct

RR8 Rural Residential Zone / Rural Residential 8000 Precinct

RR20 Rural Residential Zone / Rural Residential 20000 Precinct

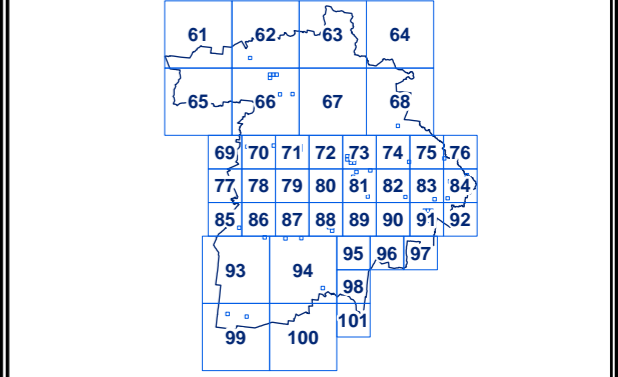
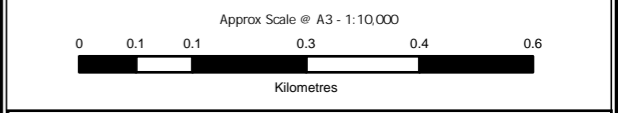
DRAFT

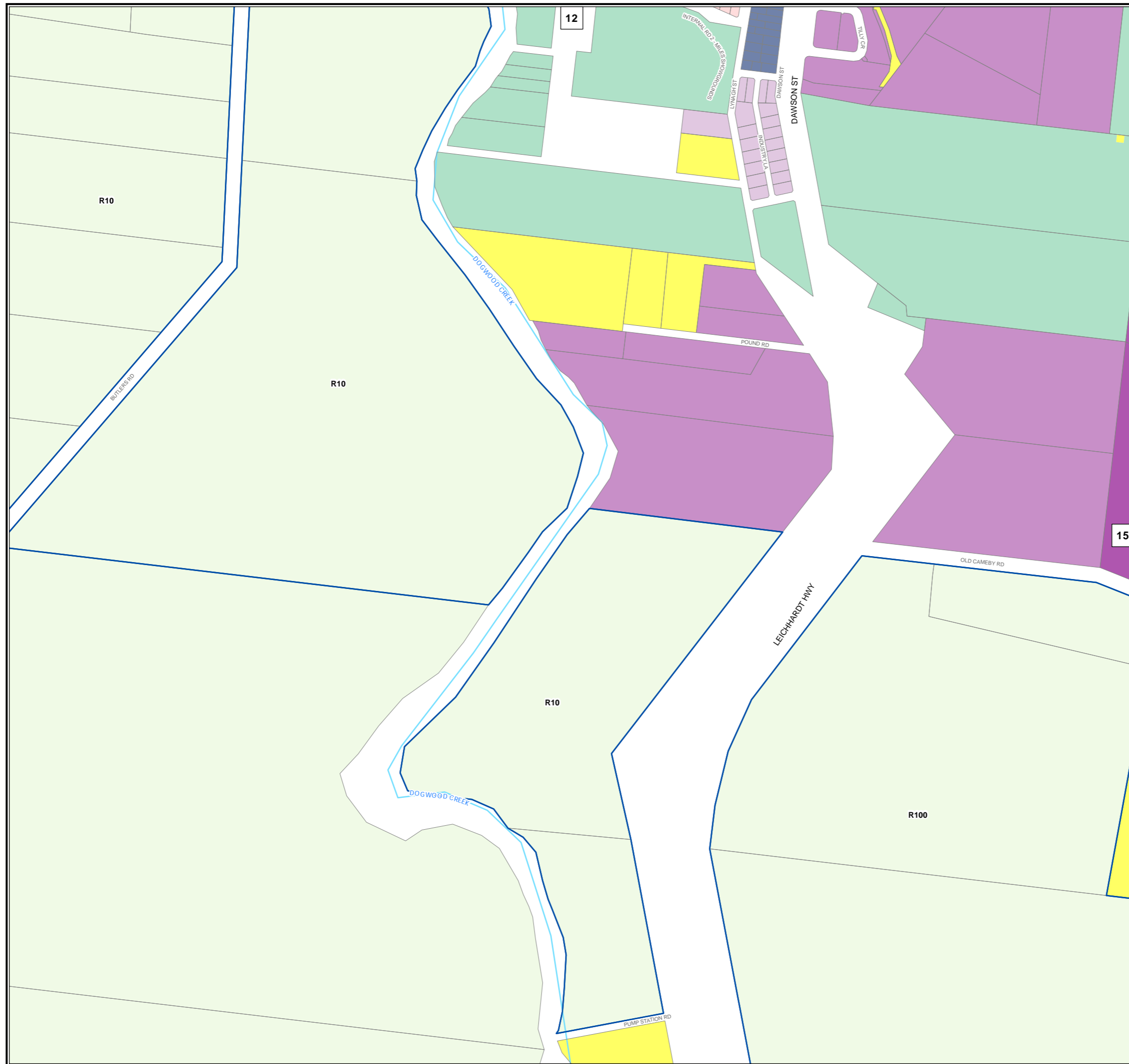
DISCLAIMER:
 While every care is taken to ensure the accuracy of this product, the Western Downs Regional Council does not make any representations or warranties about its accuracy, reliability, completeness or suitability for any particular purpose and disclaims all responsibility and all liability (including without limitation, liability in negligence) for all expenses, losses, damages (including indirect or consequential damage) and costs that may occur as a result of the product being inaccurate or incomplete in any way or for any reason.

Base material reproduced with the permission of the Director-General, Department of Resources © The State of Queensland (Department of Resources) [2023]

DATA SOURCES:
 WDRC Boundary 2023 © OSpatial 2023
 Cadastral Boundaries May 2023 © State of Queensland (Department of Resources) 2021

© Copyright Western Downs Regional Council 2024
 Date Generated : 23/05/2023
 Revision 3.0
 Coordinate System: GDA 1994 MGA Zone 56





Legend

WDRC Zones

- Low Density Residential Zone
- Medium Density Residential Zone
- Local Centre Zone
- District Centre Zone
- Major Centre Zone
- Recreation and Open Space Zone
- Low Impact Industry Zone
- Medium Impact Industry Zone
- High Impact Industry Zone
- Community Facilities Zone
- RR4 Rural Residential Zone / Rural Residential 4000 Precinct
- RR8 Rural Residential Zone / Rural Residential 8000 Precinct
- RR20 Rural Residential Zone / Rural Residential 20000 Precinct
- Rural Zone
- R10 Rural Zone / Rural 10 Precinct
- R100 Rural Zone / Rural 100 Precinct
- Township Zone
- TT Township Zone / Mowbullan - Bunya Mountains Tourist Precinct

- Refer to Schedule 4
- Mixed Use
- Western Downs Health Precinct
- General Information**
- Council Boundary
- Property Boundary
- Waterways

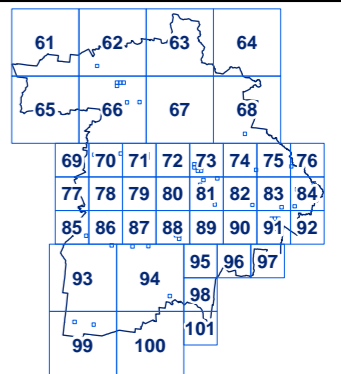
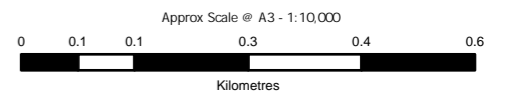
DRAFT

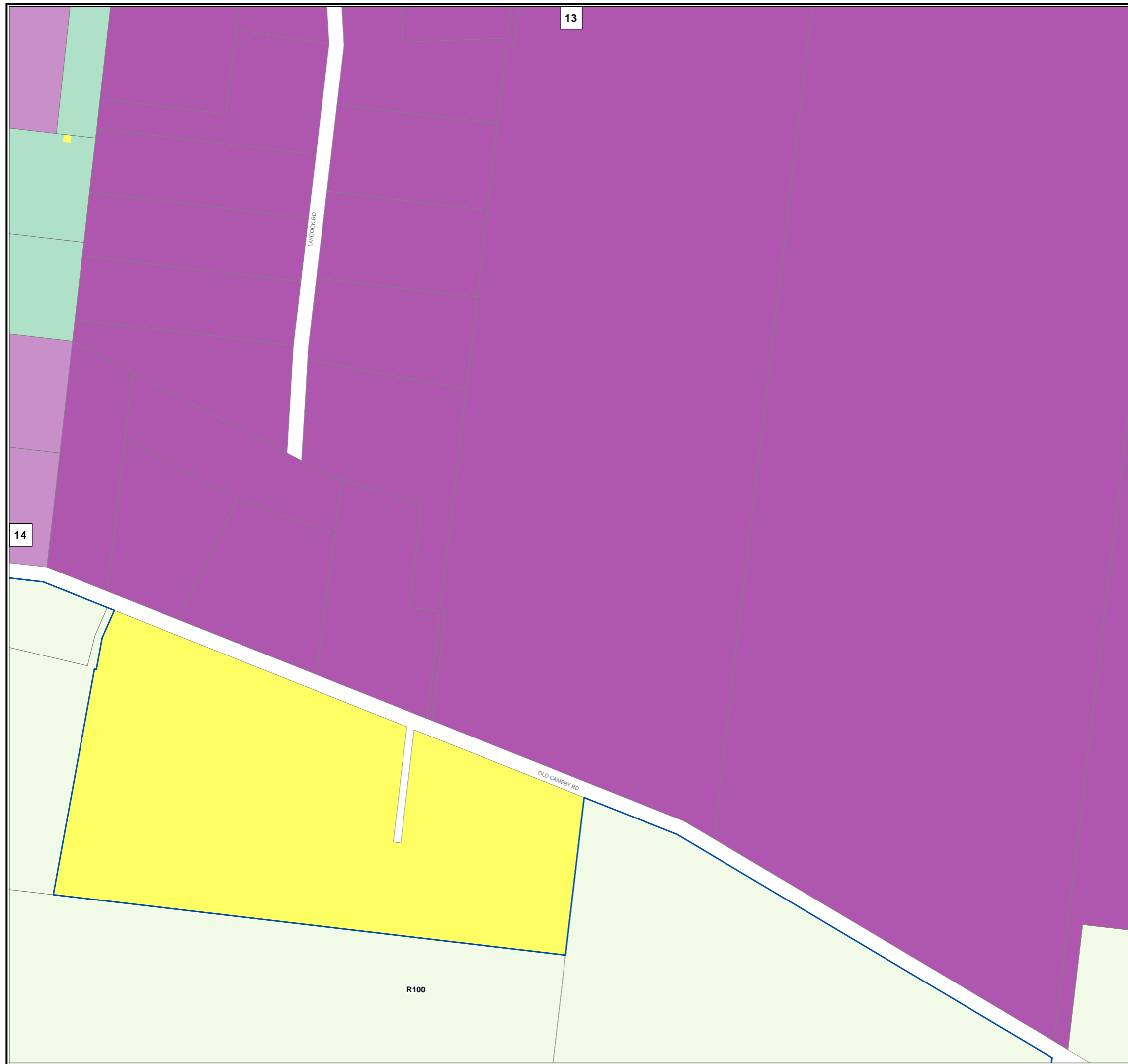
DISCLAIMER:
While every care is taken to ensure the accuracy of this product, the Western Downs Regional Council does not make any representations or warranties about its accuracy, reliability, completeness or suitability for any particular purpose and disclaims all responsibility and all liability (including without limitation, liability in negligence) for all expenses, losses, damages (including indirect or consequential damage) and costs that may occur as a result of the product being inaccurate or incomplete in any way or for any reason.

Base material reproduced with the permission of the Director-General, Department of Resources © The State of Queensland (Department of Resources) [2023]

DATA SOURCES:
WDRC Boundary 2023 (© QSpatial 2023)
Cadastral Boundaries May 2023 (© State of Queensland (Department of Resources) 2021)

© Copyright Western Downs Regional Council 2024
Date Generated : 23/05/2023
Revision 3.0
Coordinate System: GDA 1994 MGA Zone 56





Legend

WDRC Zones

- Low Density Residential Zone
- Medium Density Residential Zone
- Local Centre Zone
- District Centre Zone
- Major Centre Zone
- Recreation and Open Space Zone
- Low Impact Industry Zone
- Medium Impact Industry Zone
- High Impact Industry Zone
- Community Facilities Zone
- RR4 Rural Residential Zone / Rural Residential 4000 Precinct
- RR8 Rural Residential Zone / Rural Residential 8000 Precinct
- RR20 Rural Residential Zone / Rural Residential 20000 Precinct
- Rural Zone
- R10 Rural Zone / Rural 10 Precinct
- R100 Rural Zone / Rural 100 Precinct
- Township Zone
- TT Township Zone / Mowbullan - Bunya Mountains Tourist Precinct

- Refer to Schedule 4
- Mixed Use
- Western Downs Health Precinct
- Council Boundary
- Property Boundary
- Waterways

General Information

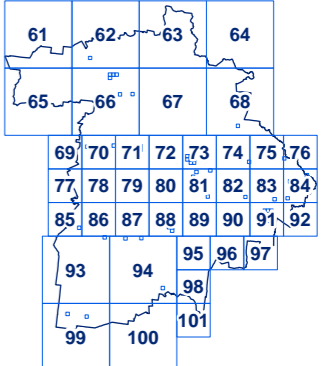
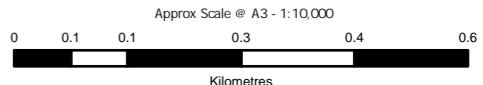
DRAFT

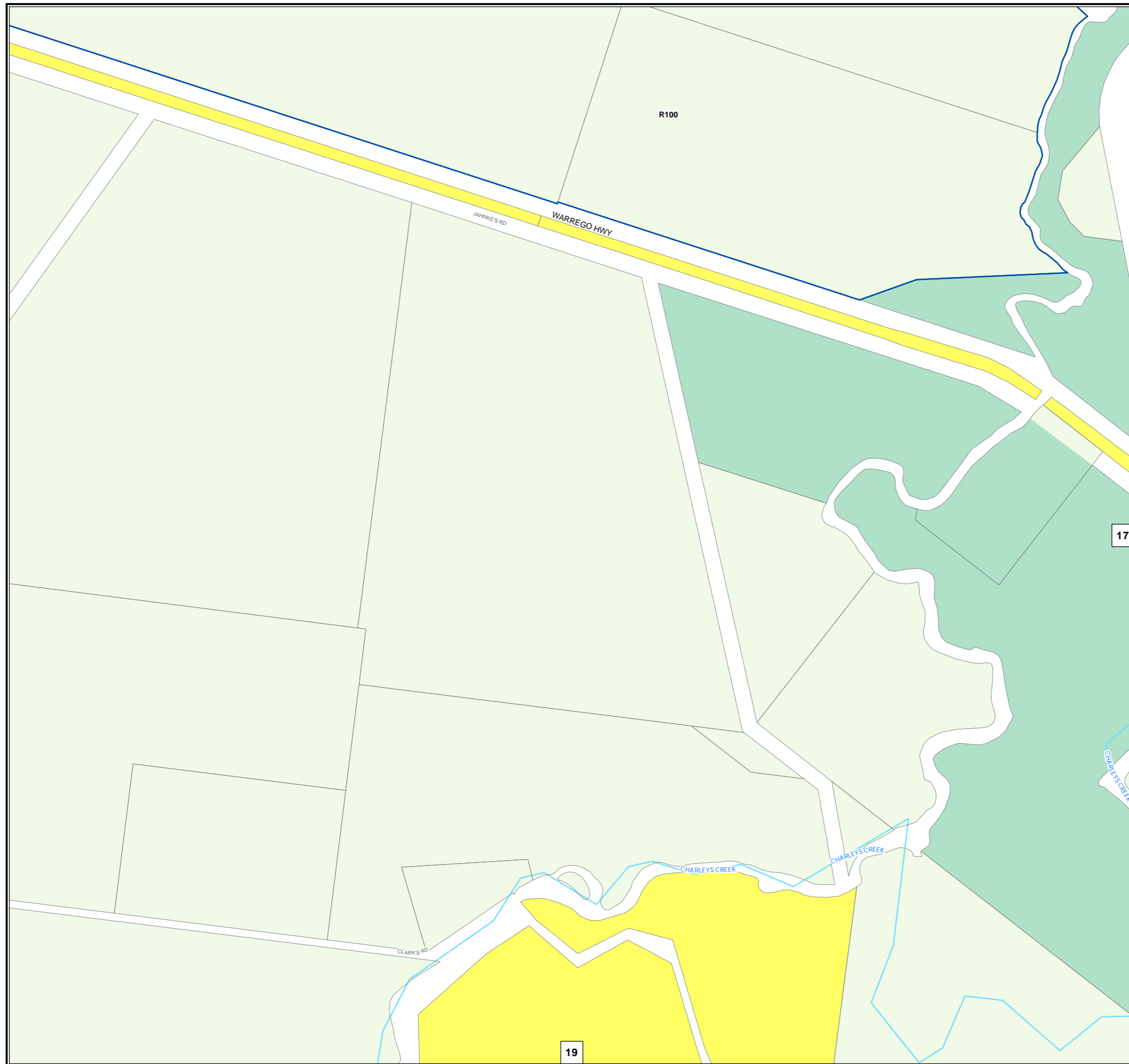
DISCLAIMER:
While every care is taken to ensure the accuracy of this product, the Western Downs Regional Council does not make any representations or warranties about its accuracy, reliability, completeness or suitability for any particular purpose and disclaims all responsibility and all liability (including without limitation, liability in negligence) for all expenses, losses, damages (including indirect or consequential damage) and costs that may occur as a result of the product being inaccurate or incomplete in any way or for any reason.

Base material reproduced with the permission of the Director-General, Department of Resources © The State of Queensland (Department of Resources) [2023]

DATA SOURCES:
WDRC Boundary 2023 (© QSpatial 2023)
Cadastral Boundaries May 2023 (© State of Queensland (Department of Resources) 2021)

© Copyright Western Downs Regional Council 2024
Date Generated : 23/05/2023
Revision 3.0
Coordinate System: GDA 1994 MGA Zone 56





Legend

WDRC Zones

- Low Density Residential Zone
- Medium Density Residential Zone
- Local Centre Zone
- District Centre Zone
- Major Centre Zone
- Recreation and Open Space Zone
- Low Impact Industry Zone
- Medium Impact Industry Zone
- High Impact Industry Zone
- Community Facilities Zone
- RR4 Rural Residential Zone / Rural Residential 4000 Precinct
- RR8 Rural Residential Zone / Rural Residential 8000 Precinct
- RR20 Rural Residential Zone / Rural Residential 20000 Precinct
- Rural Zone
- R10 Rural Zone / Rural 10 Precinct
- R100 Rural Zone / Rural 100 Precinct
- Township Zone
- TT Township Zone / Mowbullan - Bunya Mountains Tourist Precinct

- Refer to Schedule 4
- Mixed Use
- Western Downs Health Precinct
- Council Boundary
- Property Boundary
- Waterways

General Information

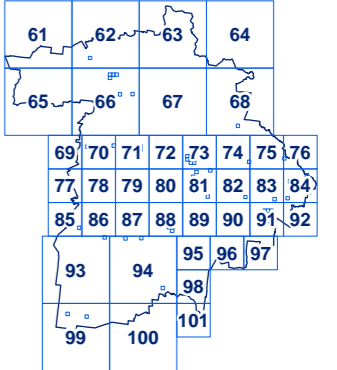
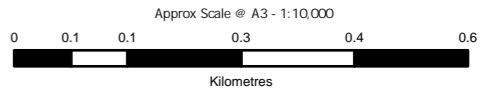
DRAFT

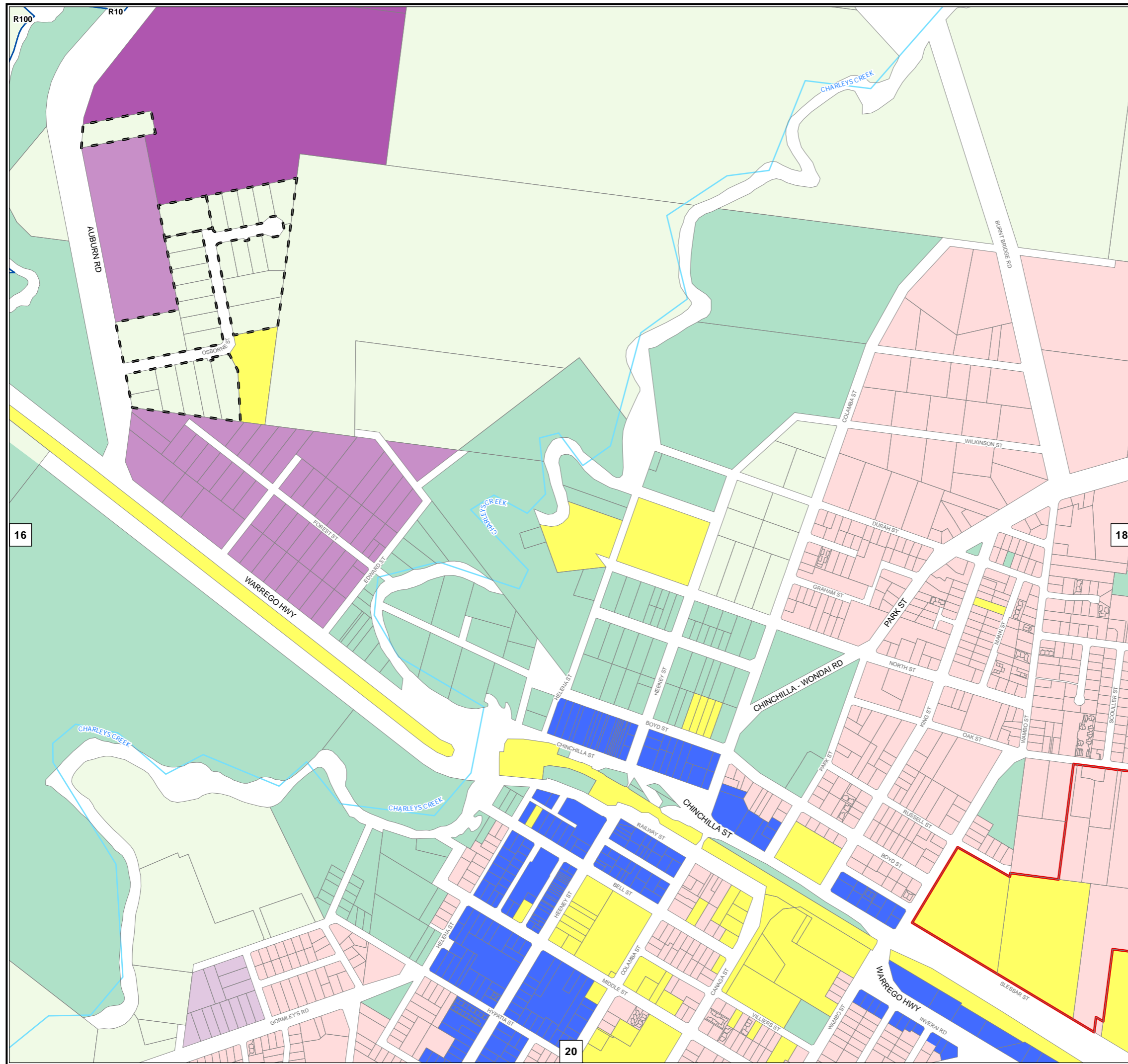
DISCLAIMER:
While every care is taken to ensure the accuracy of this product, the Western Downs Regional Council does not make any representations or warranties about its accuracy, reliability, completeness or suitability for any particular purpose and disclaims all responsibility and all liability (including without limitation, liability in negligence) for all expenses, losses, damages (including indirect or consequential damage) and costs that may occur as a result of the product being inaccurate or incomplete in any way or for any reason.

Base material reproduced with the permission of the Director-General, Department of Resources © The State of Queensland (Department of Resources) [2023]

DATA SOURCES:
WDRC Boundary 2023 (© QSpatial 2023)
Cadastral Boundaries May 2023 (© State of Queensland (Department of Resources) 2021)

© Copyright Western Downs Regional Council 2024
Date Generated : 23/05/2023
Revision 3.0
Coordinate System: GDA 1994 MGA Zone 56





Legend

WDRC Zones

- Low Density Residential Zone
- Medium Density Residential Zone
- Local Centre Zone
- District Centre Zone
- Major Centre Zone
- Recreation and Open Space Zone
- Low Impact Industry Zone
- Medium Impact Industry Zone
- High Impact Industry Zone
- Community Facilities Zone
- RR4 Rural Residential Zone / Rural Residential 4000 Precinct
- RR8 Rural Residential Zone / Rural Residential 8000 Precinct
- RR20 Rural Residential Zone / Rural Residential 20000 Precinct
- Rural Zone
- R10 Rural Zone / Rural 10 Precinct
- R100 Rural Zone / Rural 100 Precinct
- Township Zone
- TT Township Zone / Mowbullan - Bunya Mountains Tourist Precinct

General Information

- Refer to Schedule 4
- Mixed Use
- Western Downs Health Precinct
- Council Boundary
- Property Boundary
- Waterways

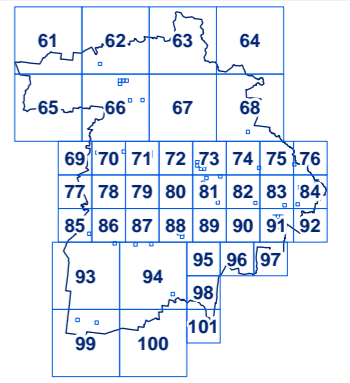
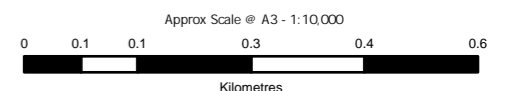
DRAFT

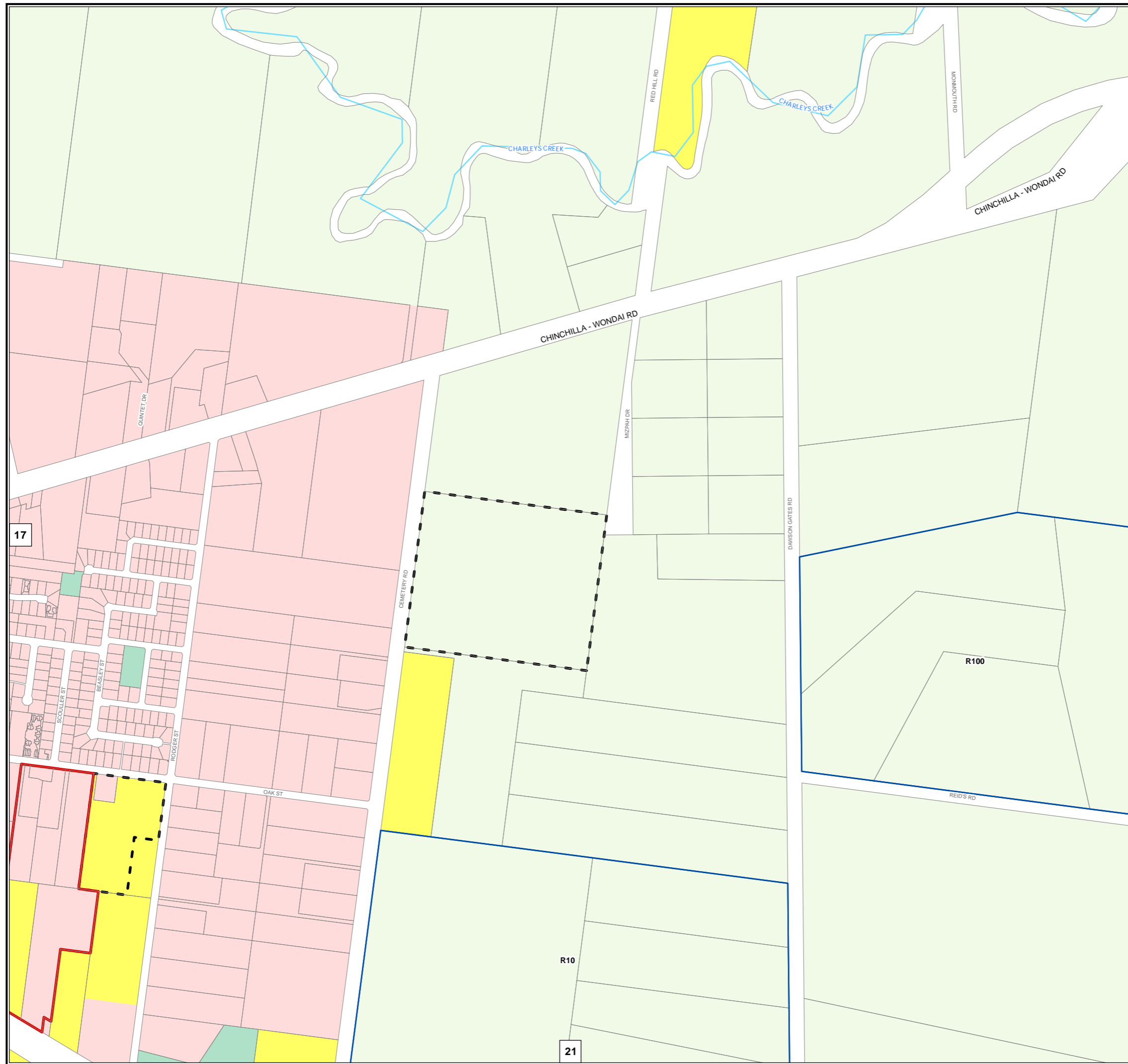
DISCLAIMER:
 While every care is taken to ensure the accuracy of this product, the Western Downs Regional Council does not make any representations or warranties about its accuracy, reliability, completeness or suitability for any particular purpose and disclaims all responsibility and all liability (including without limitation, liability in negligence) for all expenses, losses, damages (including indirect or consequential damage) and costs that may occur as a result of the product being inaccurate or incomplete in any way or for any reason.

Base material reproduced with the permission of the Director-General, Department of Resources © The State of Queensland (Department of Resources) [2023]

DATA SOURCES:
 WDRC Boundary 2023 © OSpatial 2023
 Cadastral Boundaries May 2023 © State of Queensland (Department of Resources) 2021

© Copyright Western Downs Regional Council 2024
 Date Generated : 23/05/2023
 Revision 3.0
 Coordinate System: GDA 1994 MGA Zone 56





Legend

- WDRC Zones**
- Low Density Residential Zone
 - Medium Density Residential Zone
 - Local Centre Zone
 - District Centre Zone
 - Major Centre Zone
 - Recreation and Open Space Zone
 - Low Impact Industry Zone
 - Medium Impact Industry Zone
 - High Impact Industry Zone
 - Community Facilities Zone
 - RR4 Rural Residential Zone / Rural Residential 4000 Precinct
 - RR8 Rural Residential Zone / Rural Residential 8000 Precinct
 - RR20 Rural Residential Zone / Rural Residential 20000 Precinct
 - Rural Zone
 - R10 Rural Zone / Rural 10 Precinct
 - R100 Rural Zone / Rural 100 Precinct
 - Township Zone
 - TT Township Zone / Mowbullan - Bunya Mountains Tourist Precinct
- General Information**
- Refer to Schedule 4
 - Mixed Use
 - Western Downs Health Precinct
 - Council Boundary
 - Property Boundary
 - Waterways

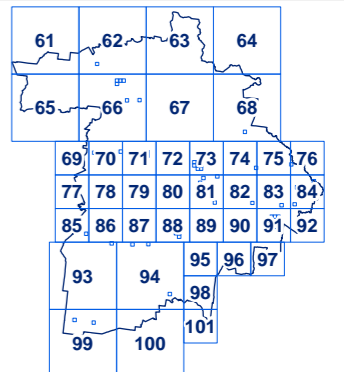
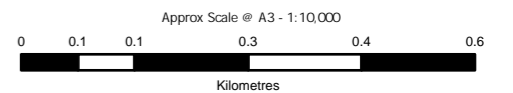
DRAFT

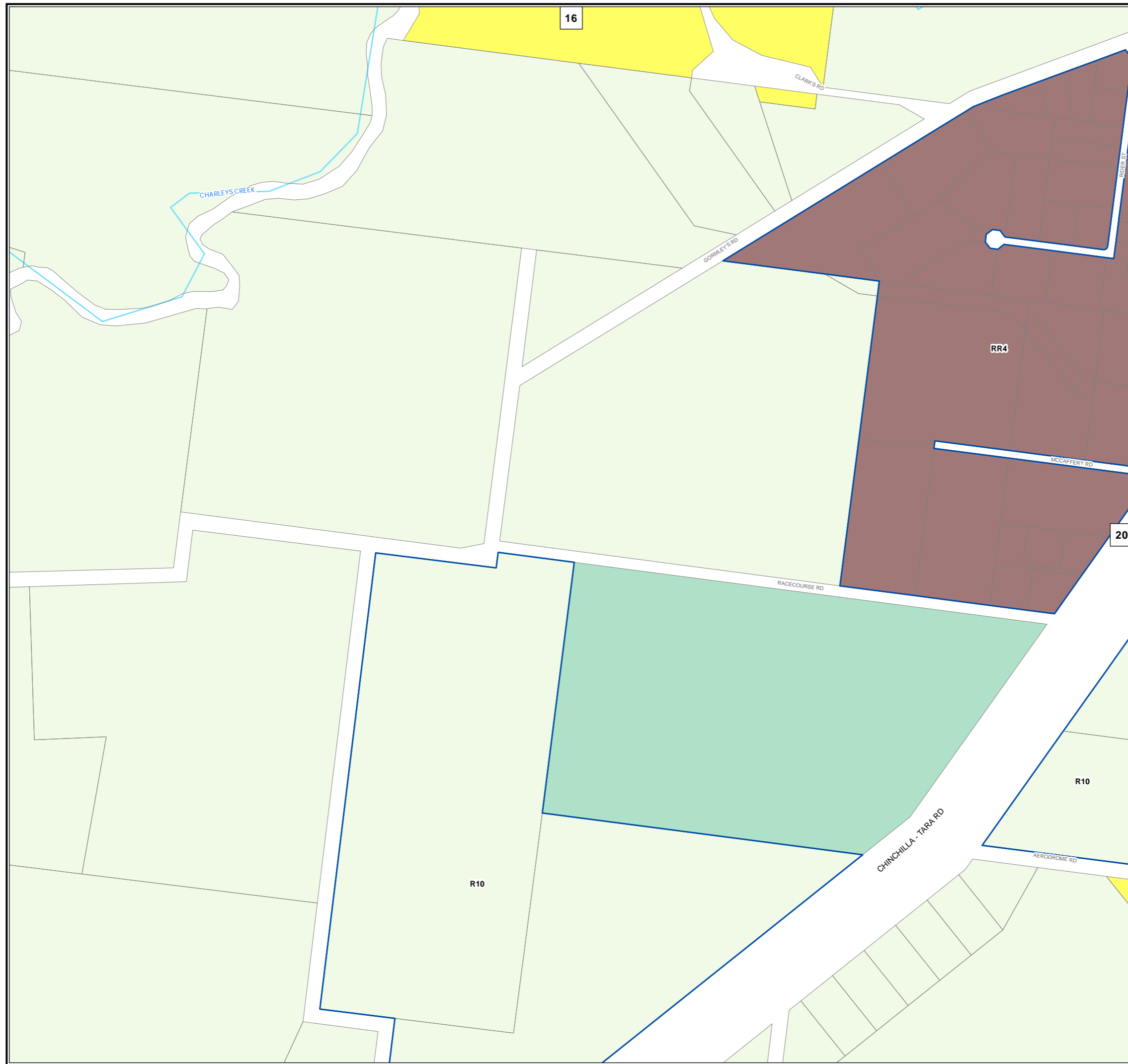
DISCLAIMER:
 While every care is taken to ensure the accuracy of this product, the Western Downs Regional Council does not make any representations or warranties about its accuracy, reliability, completeness or suitability for any particular purpose and disclaims all responsibility and all liability (including without limitation, liability in negligence) for all expenses, losses, damages (including indirect or consequential damage) and costs that may occur as a result of the product being inaccurate or incomplete in any way or for any reason.

Base material reproduced with the permission of the Director-General, Department of Resources © The State of Queensland (Department of Resources) [2023]

DATA SOURCES:
 WDRC Boundary 2023 (© OSpatial 2023)
 Cadastral Boundaries May 2023 (© State of Queensland (Department of Resources) 2021)

© Copyright Western Downs Regional Council 2024
 Date Generated : 23/05/2023
 Revision 3.0
 Coordinate System: GDA 1994 MGA Zone 56





Legend

WDRC Zones

- Low Density Residential Zone
- Medium Density Residential Zone
- Local Centre Zone
- District Centre Zone
- Major Centre Zone
- Recreation and Open Space Zone
- Low Impact Industry Zone
- Medium Impact Industry Zone
- High Impact Industry Zone
- Community Facilities Zone
- RR4 Rural Residential Zone / Rural Residential 4000 Precinct
- RR8 Rural Residential Zone / Rural Residential 8000 Precinct
- RR20 Rural Residential Zone / Rural Residential 20000 Precinct
- Rural Zone
- R10 Rural Zone / Rural 10 Precinct
- R100 Rural Zone / Rural 100 Precinct
- Township Zone
- TT Township Zone / Mowbulla - Bunya Mountains Tourist Precinct

General Information

- Mixed Use
- Western Downs Health Precinct
- Council Boundary
- Property Boundary
- Waterways
- Refer to Schedule 4

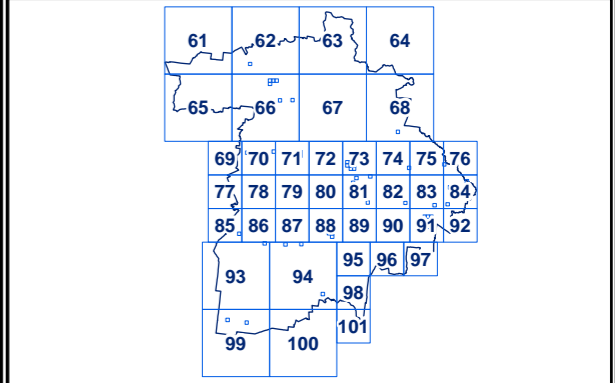
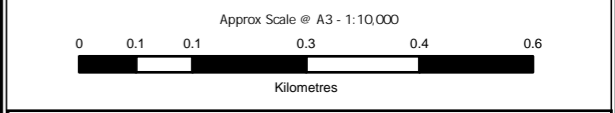
DRAFT

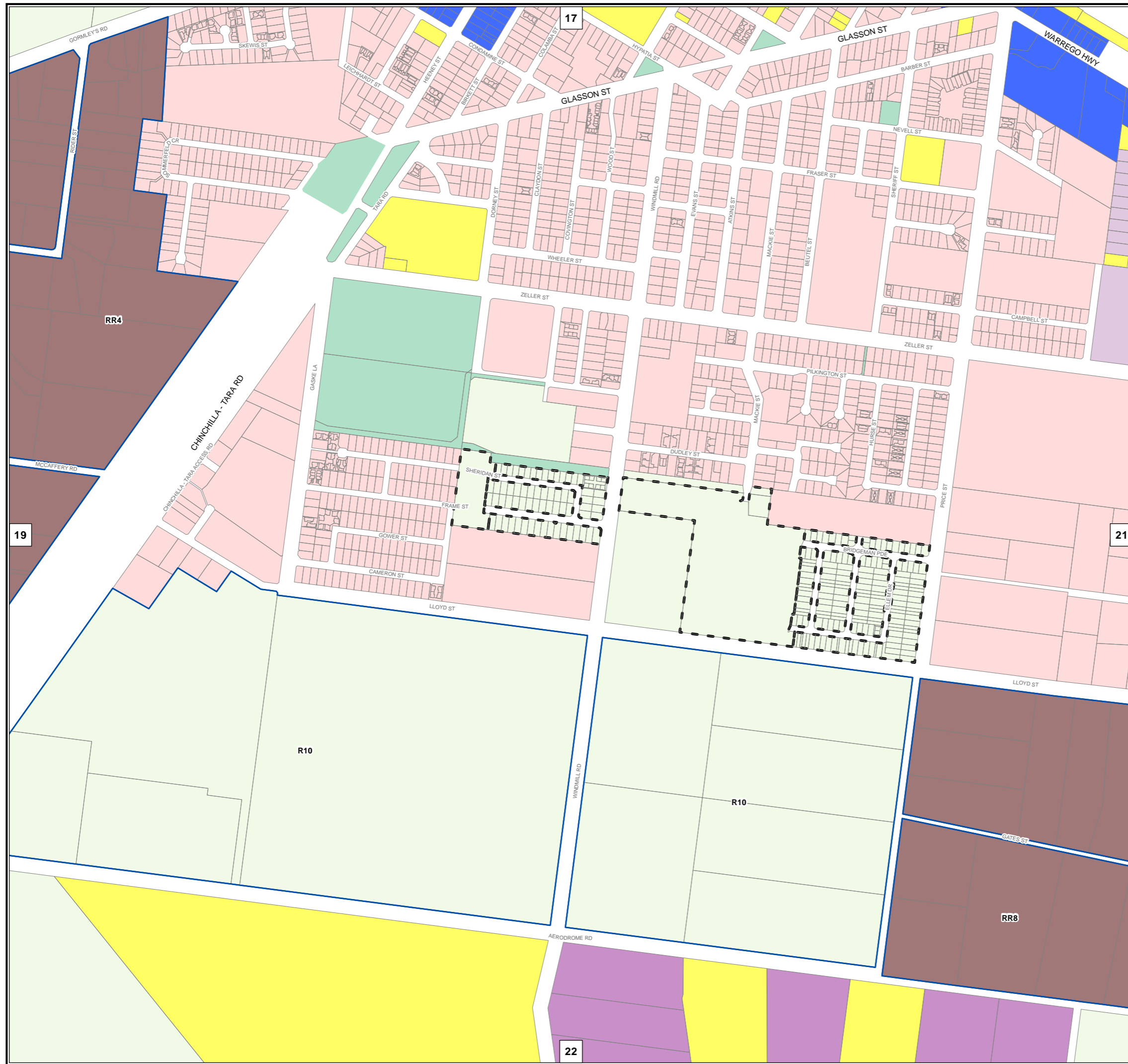
DISCLAIMER:
While every care is taken to ensure the accuracy of this product, the Western Downs Regional Council does not make any representations or warranties about its accuracy, reliability, completeness or suitability for any particular purpose and disclaims all responsibility and all liability (including without limitation, liability in negligence) for all expenses, losses, damages (including indirect or consequential damage) and costs that may occur as a result of the product being inaccurate or incomplete in any way or for any reason.

Base material reproduced with the permission of the Director-General, Department of Resources © The State of Queensland (Department of Resources) [2023]

DATA SOURCES:
WDRC Boundary 2023 (© OSpatial 2023)
Cadastral Boundaries May 2023 (© State of Queensland (Department of Resources) 2021)

© Copyright Western Downs Regional Council 2024
Date Generated : 23/05/2023
Revision 3.0
Coordinate System: GDA 1994 MGA Zone 56





Legend

- WDRC Zones**
- Low Density Residential Zone
 - Medium Density Residential Zone
 - Local Centre Zone
 - District Centre Zone
 - Major Centre Zone
 - Recreation and Open Space Zone
 - Low Impact Industry Zone
 - Medium Impact Industry Zone
 - High Impact Industry Zone
 - Community Facilities Zone
 - RR4 Rural Residential Zone / Rural Residential 4000 Precinct
 - RR8 Rural Residential Zone / Rural Residential 8000 Precinct
 - RR20 Rural Residential Zone / Rural Residential 20000 Precinct
 - Rural Zone
 - R10 Rural Zone / Rural 10 Precinct
 - R100 Rural Zone / Rural 100 Precinct
 - Township Zone
 - TT Township Zone / Mowbray - Bunya Mountains Tourist Precinct
- General Information**
- Refer to Schedule 4
 - Mixed Use
 - Western Downs Health Precinct
 - Council Boundary
 - Property Boundary
 - Waterways

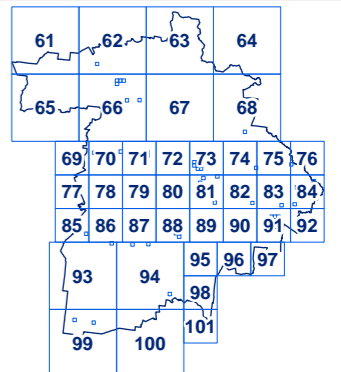
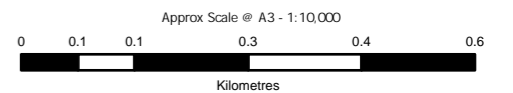
DRAFT

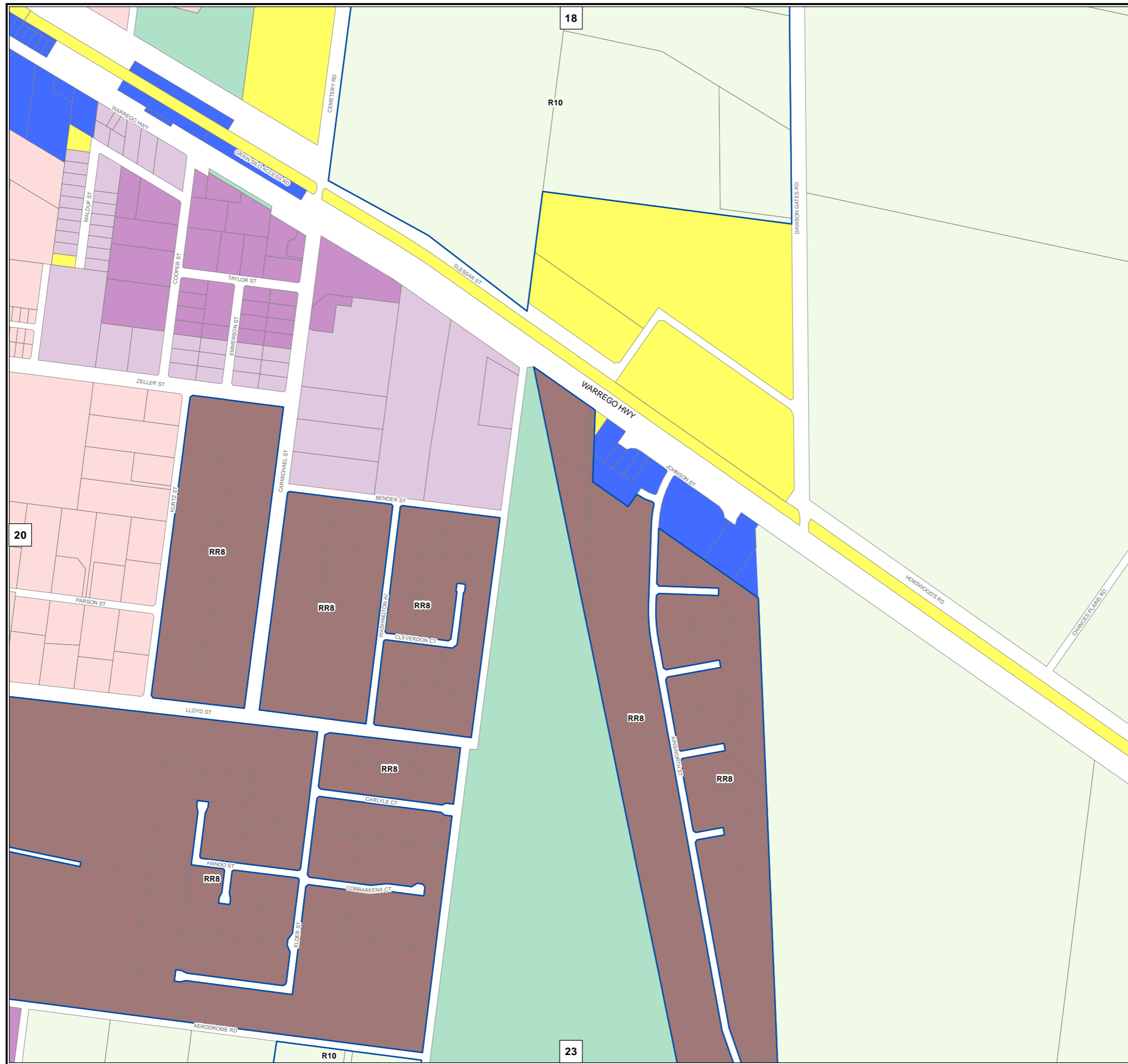
DISCLAIMER:
While every care is taken to ensure the accuracy of this product, the Western Downs Regional Council does not make any representations or warranties about its accuracy, reliability, completeness or suitability for any particular purpose and disclaims all responsibility and all liability (including without limitation, liability in negligence) for all expenses, losses, damages (including indirect or consequential damage) and costs that may occur as a result of the product being inaccurate or incomplete in any way or for any reason.

Base material reproduced with the permission of the Director-General, Department of Resources © The State of Queensland (Department of Resources) [2023]

DATA SOURCES:
WDRC Boundary 2023 (© OSpatial 2023)
Cadastral Boundaries May 2023 (© State of Queensland (Department of Resources) 2021)

© Copyright Western Downs Regional Council 2024
Date Generated : 23/05/2023
Revision 3.0
Coordinate System: GDA 1994 MGA Zone 56





Legend

- WDRC Zones**
- Low Density Residential Zone
 - Medium Density Residential Zone
 - Local Centre Zone
 - District Centre Zone
 - Major Centre Zone
 - Recreation and Open Space Zone
 - Low Impact Industry Zone
 - Medium Impact Industry Zone
 - High Impact Industry Zone
 - Community Facilities Zone
 - RR4 Rural Residential Zone / Rural Residential 4000 Precinct
 - RR8 Rural Residential Zone / Rural Residential 8000 Precinct
 - RR20 Rural Residential Zone / Rural Residential 20000 Precinct
 - Rural Zone
 - R10 Rural Zone / Rural 10 Precinct
 - R100 Rural Zone / Rural 100 Precinct
 - Township Zone
 - TT Township Zone / Mowbullan - Bunya Mountains Tourist Precinct
- General Information**
- Refer to Schedule 4
 - Mixed Use
 - Western Downs Health Precinct
 - Council Boundary
 - Property Boundary
 - Waterways

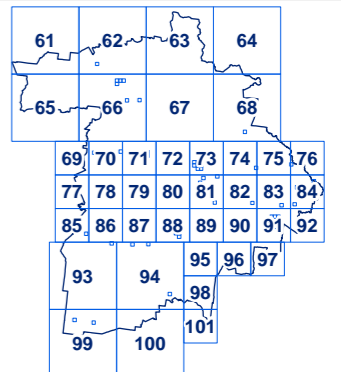
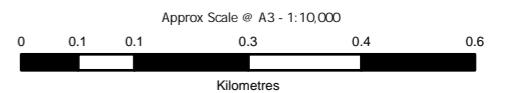
DRAFT

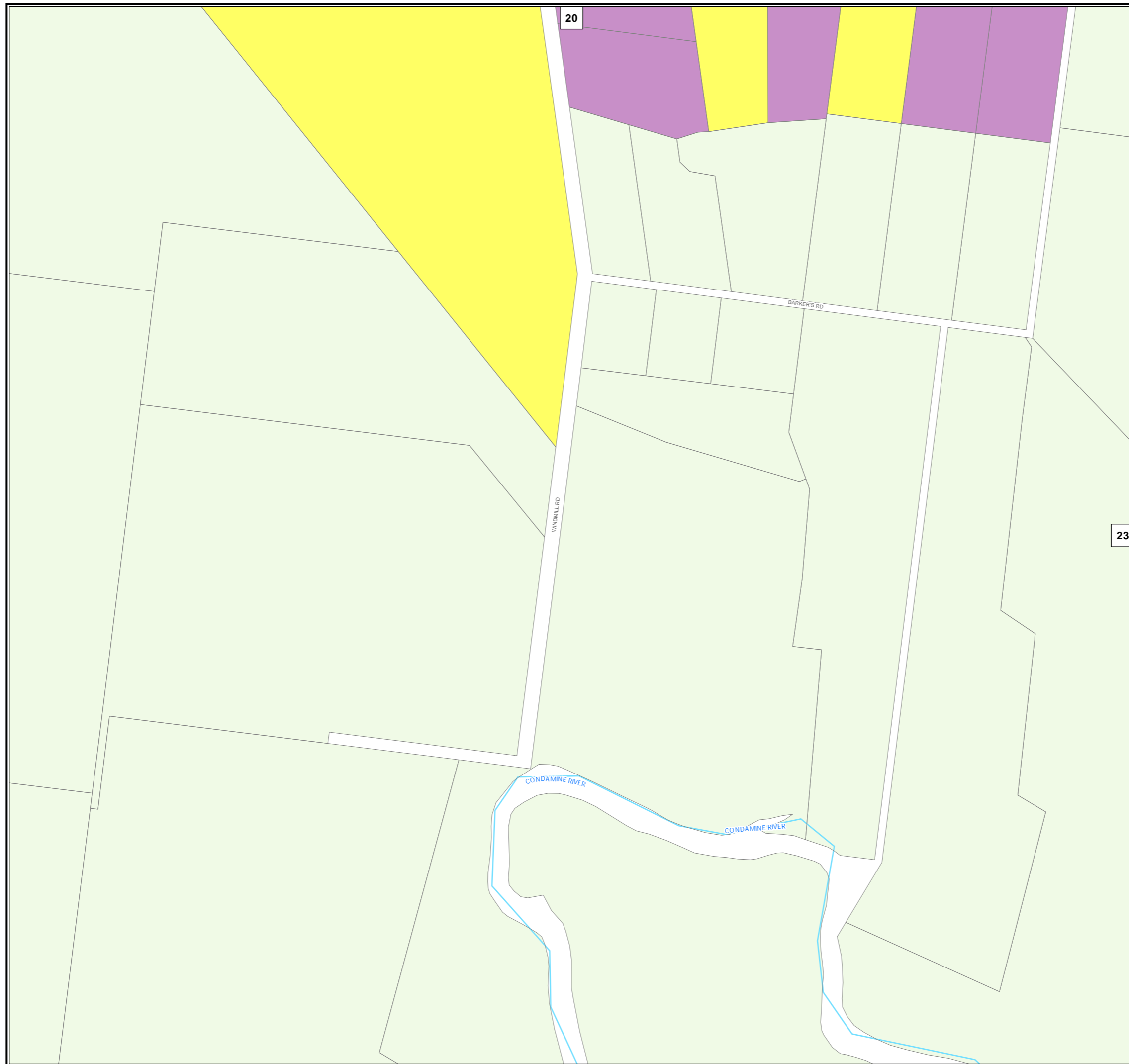
DISCLAIMER:
While every care is taken to ensure the accuracy of this product, the Western Downs Regional Council does not make any representations or warranties about its accuracy, reliability, completeness or suitability for any particular purpose and disclaims all responsibility and all liability (including without limitation, liability in negligence) for all expenses, losses, damages (including indirect or consequential damage) and costs that may occur as a result of the product being inaccurate or incomplete in any way or for any reason.

Base material reproduced with the permission of the Director-General, Department of Resources © The State of Queensland (Department of Resources) [2023]

DATA SOURCES:
WDRC Boundary 2023 (© OSpatial 2023)
Cadastral Boundaries May 2023 (© State of Queensland (Department of Resources) 2021)

© Copyright Western Downs Regional Council 2024
Date Generated : 23/05/2023
Revision 3.0
Coordinate System: GDA 1994 MGA Zone 56





Legend

WDRC Zones

- Low Density Residential Zone
- Medium Density Residential Zone
- Local Centre Zone
- District Centre Zone
- Major Centre Zone
- Recreation and Open Space Zone
- Low Impact Industry Zone
- Medium Impact Industry Zone
- High Impact Industry Zone
- Community Facilities Zone
- RR4 Rural Residential Zone / Rural Residential 4000 Precinct
- RR8 Rural Residential Zone / Rural Residential 8000 Precinct
- RR20 Rural Residential Zone / Rural Residential 20000 Precinct
- Rural Zone
- R10 Rural Zone / Rural 10 Precinct
- R100 Rural Zone / Rural 100 Precinct
- Township Zone
- TT Township Zone / Mowbullan - Bunya Mountains Tourist Precinct

- Refer to Schedule 4
- Mixed Use
- Western Downs Health Precinct
- Council Boundary
- Property Boundary
- Waterways

General Information

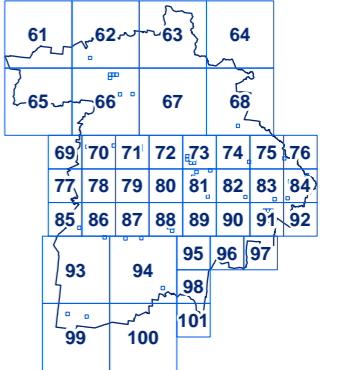
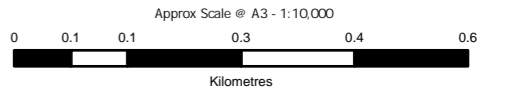
DRAFT

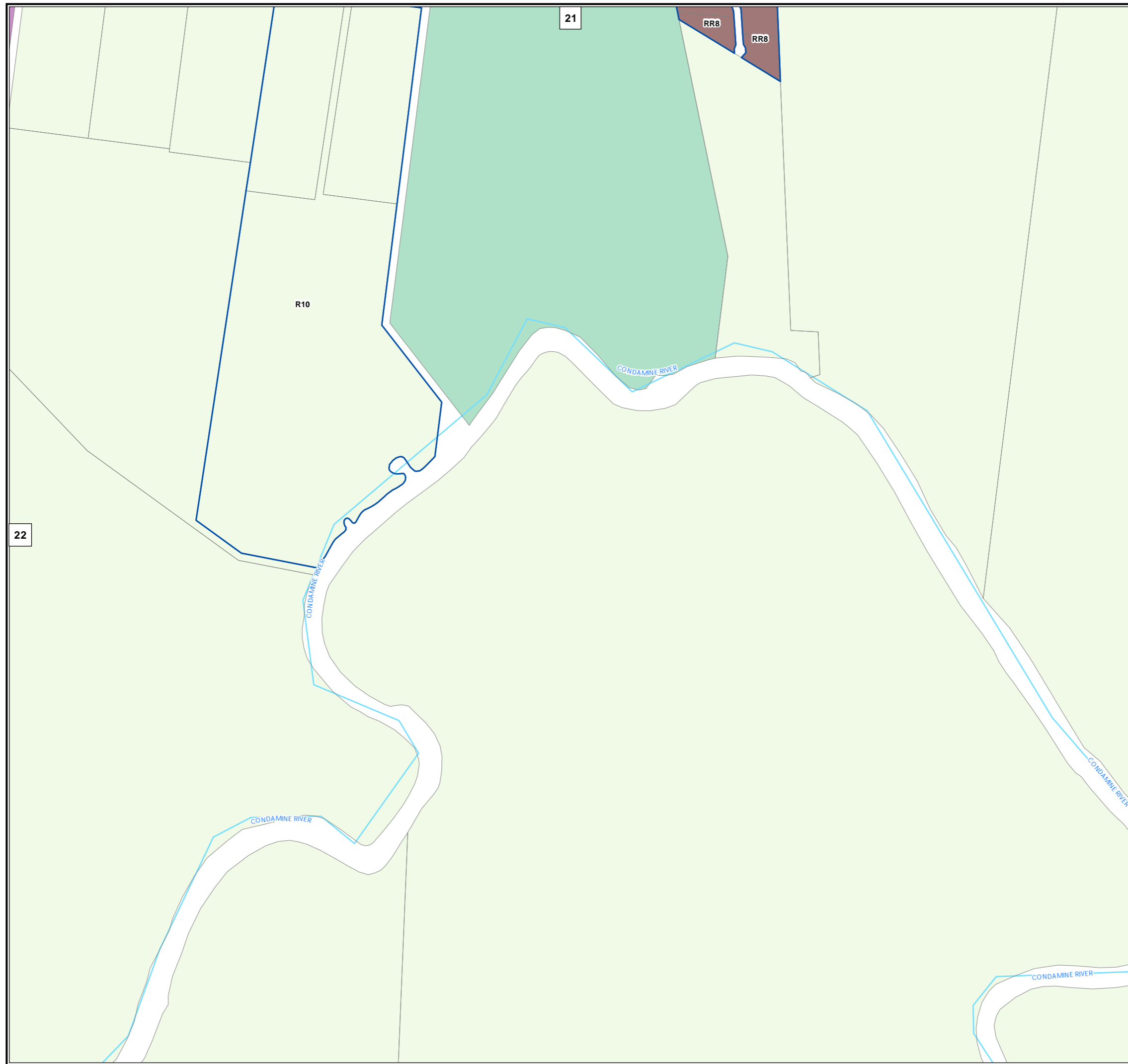
DISCLAIMER:
While every care is taken to ensure the accuracy of this product, the Western Downs Regional Council does not make any representations or warranties about its accuracy, reliability, completeness or suitability for any particular purpose and disclaims all responsibility and all liability (including without limitation, liability in negligence) for all expenses, losses, damages (including indirect or consequential damage) and costs that may occur as a result of the product being inaccurate or incomplete in any way or for any reason.

Base material reproduced with the permission of the Director-General, Department of Resources © The State of Queensland (Department of Resources) [2023]

DATA SOURCES:
WDRC Boundary 2023 (© QSpatial 2023)
Cadastral Boundaries May 2023 (© State of Queensland (Department of Resources) 2021)

© Copyright Western Downs Regional Council 2024
Date Generated : 23/05/2023
Revision 3.0
Coordinate System: GDA 1994 MGA Zone 56





Legend

WDRC Zones

- Low Density Residential Zone
- Medium Density Residential Zone
- Local Centre Zone
- District Centre Zone
- Major Centre Zone
- Recreation and Open Space Zone
- Low Impact Industry Zone
- Medium Impact Industry Zone
- High Impact Industry Zone
- Community Facilities Zone
- RR4 Rural Residential Zone / Rural Residential 4000 Precinct
- RR8 Rural Residential Zone / Rural Residential 8000 Precinct
- RR20 Rural Residential Zone / Rural Residential 20000 Precinct
- Rural Zone
- R10 Rural Zone / Rural 10 Precinct
- R100 Rural Zone / Rural 100 Precinct
- Township Zone
- TT Township Zone / Mowbullan - Bunya Mountains Tourist Precinct

- Refer to Schedule 4
- Mixed Use
- Western Downs Health Precinct
- Council Boundary
- Property Boundary
- Waterways

General Information

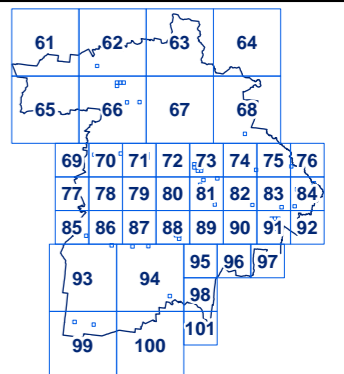
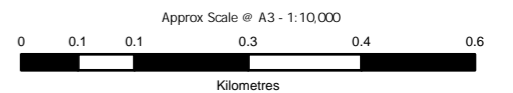
DRAFT

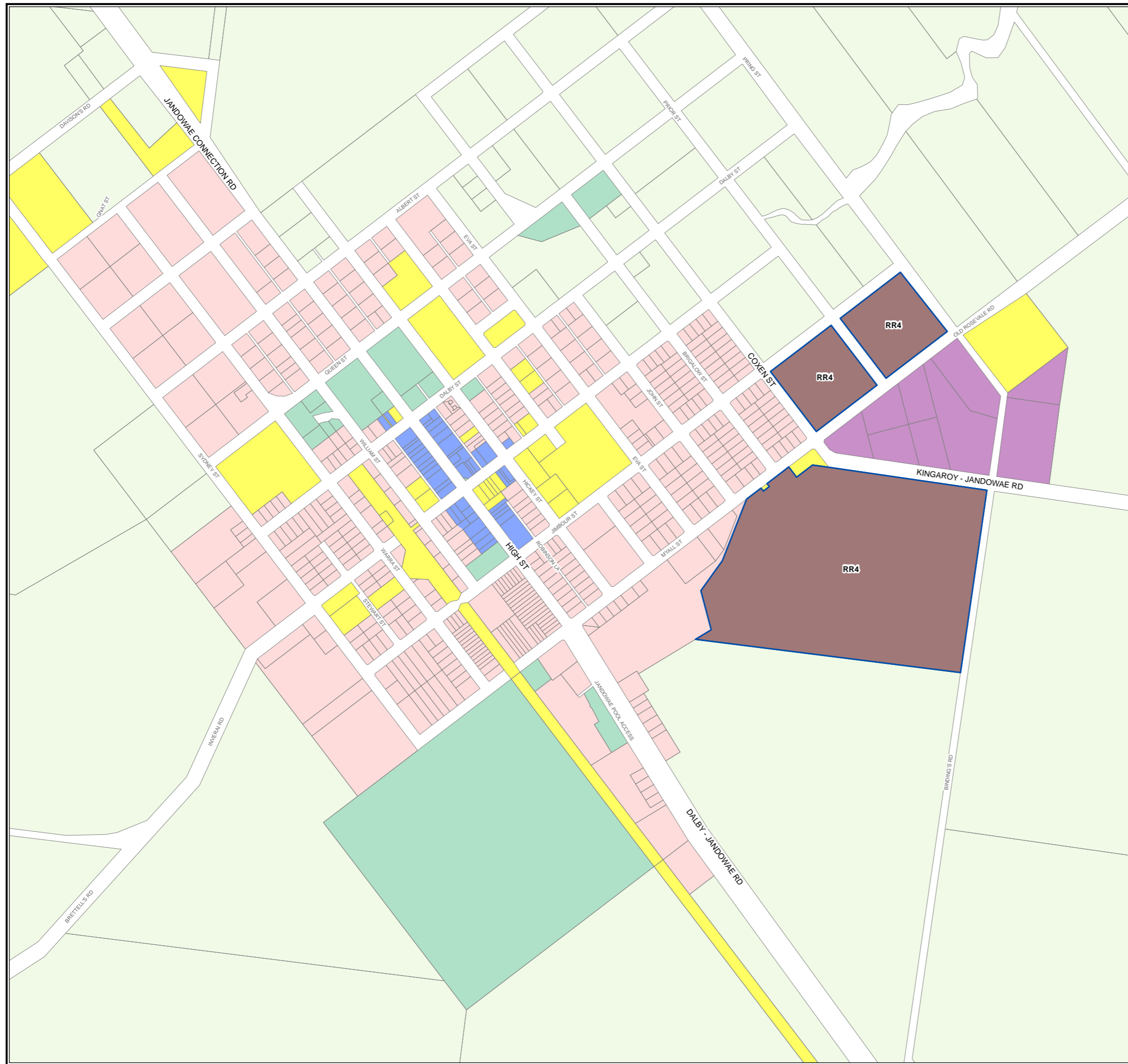
DISCLAIMER:
While every care is taken to ensure the accuracy of this product, the Western Downs Regional Council does not make any representations or warranties about its accuracy, reliability, completeness or suitability for any particular purpose and disclaims all responsibility and all liability (including without limitation, liability in negligence) for all expenses, losses, damages (including indirect or consequential damage) and costs that may occur as a result of the product being inaccurate or incomplete in any way or for any reason.

Base material reproduced with the permission of the Director-General, Department of Resources © The State of Queensland (Department of Resources) [2023]

DATA SOURCES:
WDRC Boundary 2023 (© OSpatial 2023)
Cadastral Boundaries May 2023 (© State of Queensland (Department of Resources) 2021)

© Copyright Western Downs Regional Council 2024
Date Generated : 23/05/2023
Revision 3.0
Coordinate System: GDA 1994 MGA Zone 56





Legend

- WDRC Zones**
- Low Density Residential Zone
 - Medium Density Residential Zone
 - Local Centre Zone
 - District Centre Zone
 - Major Centre Zone
 - Recreation and Open Space Zone
 - Low Impact Industry Zone
 - Medium Impact Industry Zone
 - High Impact Industry Zone
 - Community Facilities Zone
 - RR4 Rural Residential Zone / Rural Residential 4000 Precinct
 - RR8 Rural Residential Zone / Rural Residential 8000 Precinct
 - RR20 Rural Residential Zone / Rural Residential 20000 Precinct
 - Rural Zone
 - R10 Rural Zone / Rural 10 Precinct
 - R100 Rural Zone / Rural 100 Precinct
 - Township Zone
 - TT Township Zone / Mowbullan - Bunya Mountains Tourist Precinct
- General Information**
- Refer to Schedule 4
 - Mixed Use
 - Western Downs Health Precinct
 - Council Boundary
 - Property Boundary
 - Waterways

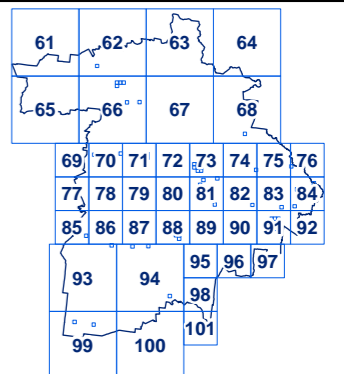
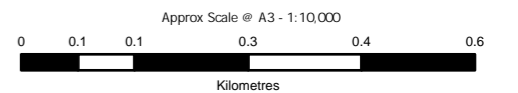
DRAFT

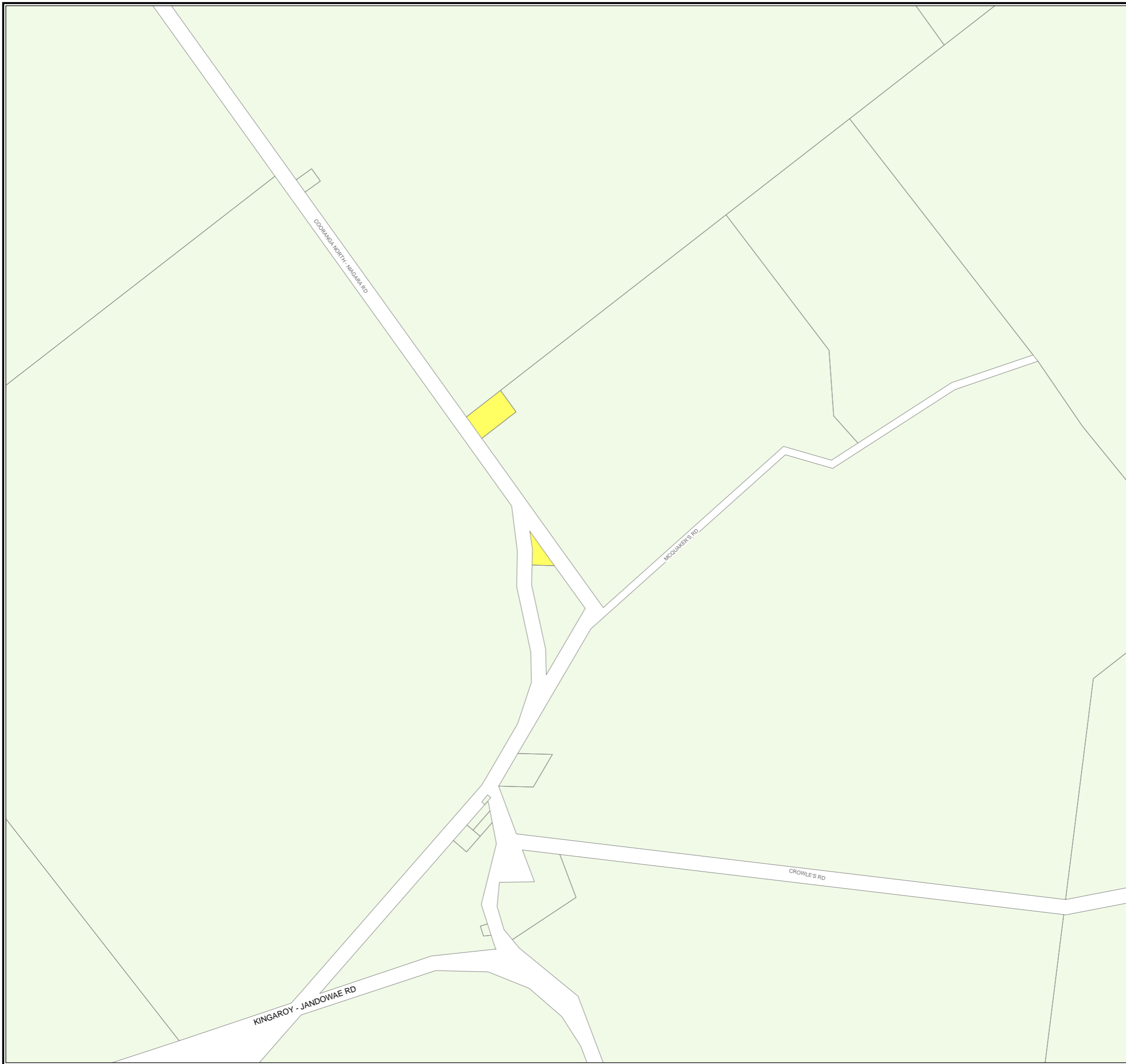
DISCLAIMER:
While every care is taken to ensure the accuracy of this product, the Western Downs Regional Council does not make any representations or warranties about its accuracy, reliability, completeness or suitability for any particular purpose and disclaims all responsibility and all liability (including without limitation, liability in negligence) for all expenses, losses, damages (including indirect or consequential damage) and costs that may occur as a result of the product being inaccurate or incomplete in any way or for any reason.

Base material reproduced with the permission of the Director-General, Department of Resources © The State of Queensland (Department of Resources) [2023]

DATA SOURCES:
WDRC Boundary 2023 (© OSpatial 2023)
Cadastral Boundaries May 2023 (© State of Queensland (Department of Resources) 2021)

© Copyright Western Downs Regional Council 2024
Date Generated : 23/05/2023
Revision 3.0
Coordinate System: GDA 1994 MGA Zone 56





Legend

WDRC Zones

- Low Density Residential Zone
- Medium Density Residential Zone
- Local Centre Zone
- District Centre Zone
- Major Centre Zone
- Recreation and Open Space Zone
- Low Impact Industry Zone
- Medium Impact Industry Zone
- High Impact Industry Zone
- Community Facilities Zone
- RR4** Rural Residential Zone / Rural Residential 4000 Precinct
- RR8** Rural Residential Zone / Rural Residential 8000 Precinct
- RR20** Rural Residential Zone / Rural Residential 20000 Precinct
- Rural Zone
- R10** Rural Zone / Rural 10 Precinct
- R100** Rural Zone / Rural 100 Precinct
- Township Zone
- TT** Township Zone / Mowbullan - Bunya Mountains Tourist Precinct

 Refer to Schedule 4

Mixed Use

 Western Downs Health Precinct

General Information

 Council Boundary

 Property Boundary

Waterways

DRAFT

DISCLAIMER:

While every care is taken to ensure the accuracy of this product, the Western Downs Regional Council does not make any representations or warranties about its accuracy, reliability, completeness or suitability for any particular purpose and disclaims all responsibility and all liability (including without limitation, liability in negligence) for all expenses, losses, damages (including indirect or consequential damage) and costs that may occur as a result of the product being inaccurate or incomplete in any way or for any reason.

Base material reproduced with the permission of the Director-General, Department of Resources © The State of Queensland (Department of Resources) [2023]

DATA SOURCES:
 WDRC Boundary 2023 (© QSpatial 2023)
 Cadastral Boundaries May 2023 (© State of Queensland (Department of Resources) 2021)

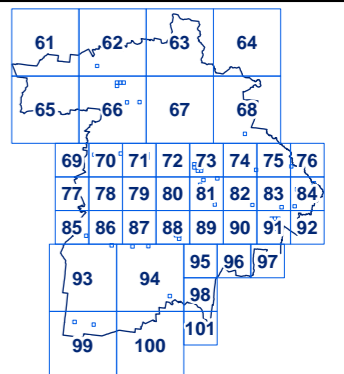
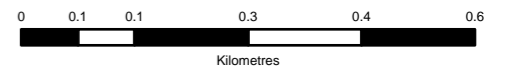
© Copyright Western Downs Regional Council 2024

Date Generated : 23/05/2023

Revision 3.0

Coordinate System: GDA 1994 MGA Zone 56

Approx Scale @ A3 - 1:10,000





Legend

- WDRC Zones**
- Low Density Residential Zone
 - Medium Density Residential Zone
 - Local Centre Zone
 - District Centre Zone
 - Major Centre Zone
 - Recreation and Open Space Zone
 - Low Impact Industry Zone
 - Medium Impact Industry Zone
 - High Impact Industry Zone
 - Community Facilities Zone
 - RR4 Rural Residential Zone / Rural Residential 4000 Precinct
 - RR8 Rural Residential Zone / Rural Residential 8000 Precinct
 - RR20 Rural Residential Zone / Rural Residential 20000 Precinct
 - Rural Zone
 - R10 Rural Zone / Rural 10 Precinct
 - R100 Rural Zone / Rural 100 Precinct
 - Township Zone
 - TT Township Zone / Mowbullan - Bunya Mountains Tourist Precinct
- General Information**
- Refer to Schedule 4
 - Mixed Use
 - Western Downs Health Precinct
 - Council Boundary
 - Property Boundary
 - Waterways

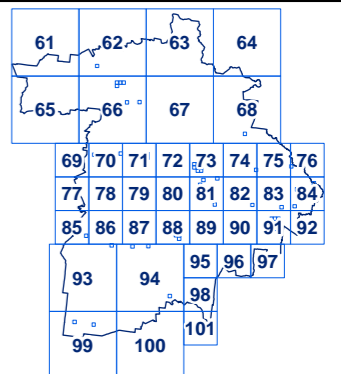
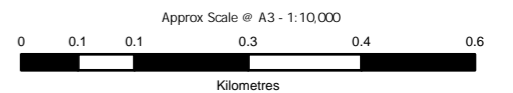
DRAFT

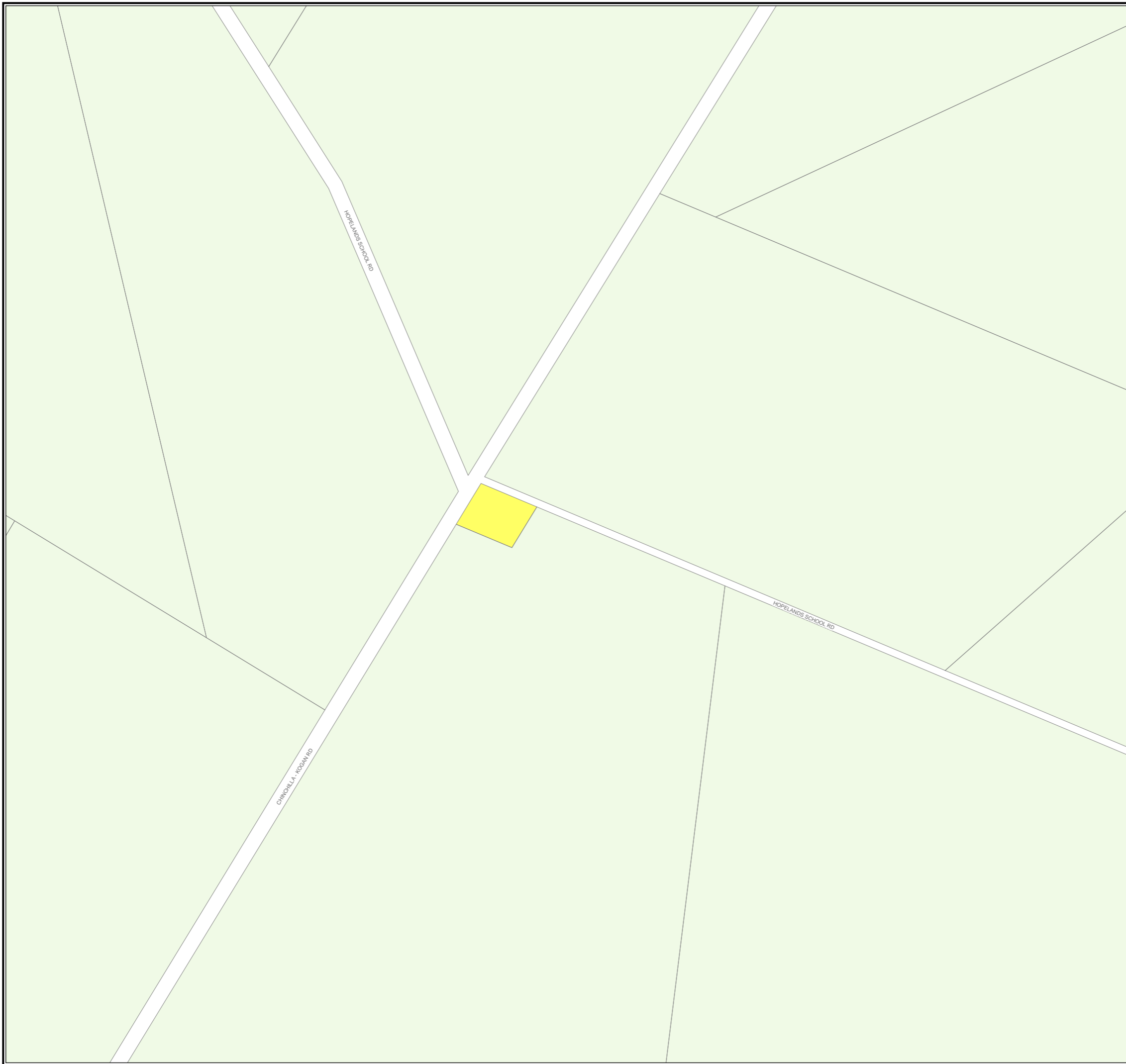
DISCLAIMER:
While every care is taken to ensure the accuracy of this product, the Western Downs Regional Council does not make any representations or warranties about its accuracy, reliability, completeness or suitability for any particular purpose and disclaims all responsibility and all liability (including without limitation, liability in negligence) for all expenses, losses, damages (including indirect or consequential damage) and costs that may occur as a result of the product being inaccurate or incomplete in any way or for any reason.

Base material reproduced with the permission of the Director-General, Department of Resources © The State of Queensland (Department of Resources) [2023]

DATA SOURCES:
WDRC Boundary 2023 (© QSpatial 2023)
Cadastral Boundaries May 2023 (© State of Queensland (Department of Resources) 2021)

© Copyright Western Downs Regional Council 2024
Date Generated : 23/05/2023
Revision 3.0
Coordinate System: GDA 1994 MGA Zone 56





Legend

- WDRC Zones**
- Low Density Residential Zone
 - Medium Density Residential Zone
 - Local Centre Zone
 - District Centre Zone
 - Major Centre Zone
 - Recreation and Open Space Zone
 - Low Impact Industry Zone
 - Medium Impact Industry Zone
 - High Impact Industry Zone
 - Community Facilities Zone
 - RR4 Rural Residential Zone / Rural Residential 4000 Precinct
 - RR8 Rural Residential Zone / Rural Residential 8000 Precinct
 - RR20 Rural Residential Zone / Rural Residential 20000 Precinct
 - Rural Zone
 - R10 Rural Zone / Rural 10 Precinct
 - R100 Rural Zone / Rural 100 Precinct
 - Township Zone
 - TT Township Zone / Mowbullian - Bunya Mountains Tourist Precinct
- General Information**
- Refer to Schedule 4
 - Mixed Use
 - Western Downs Health Precinct
 - Council Boundary
 - Property Boundary
 - Waterways

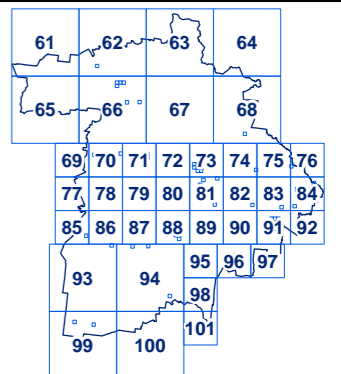
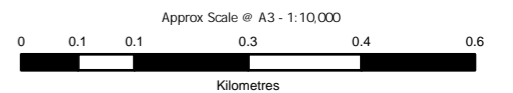
DRAFT

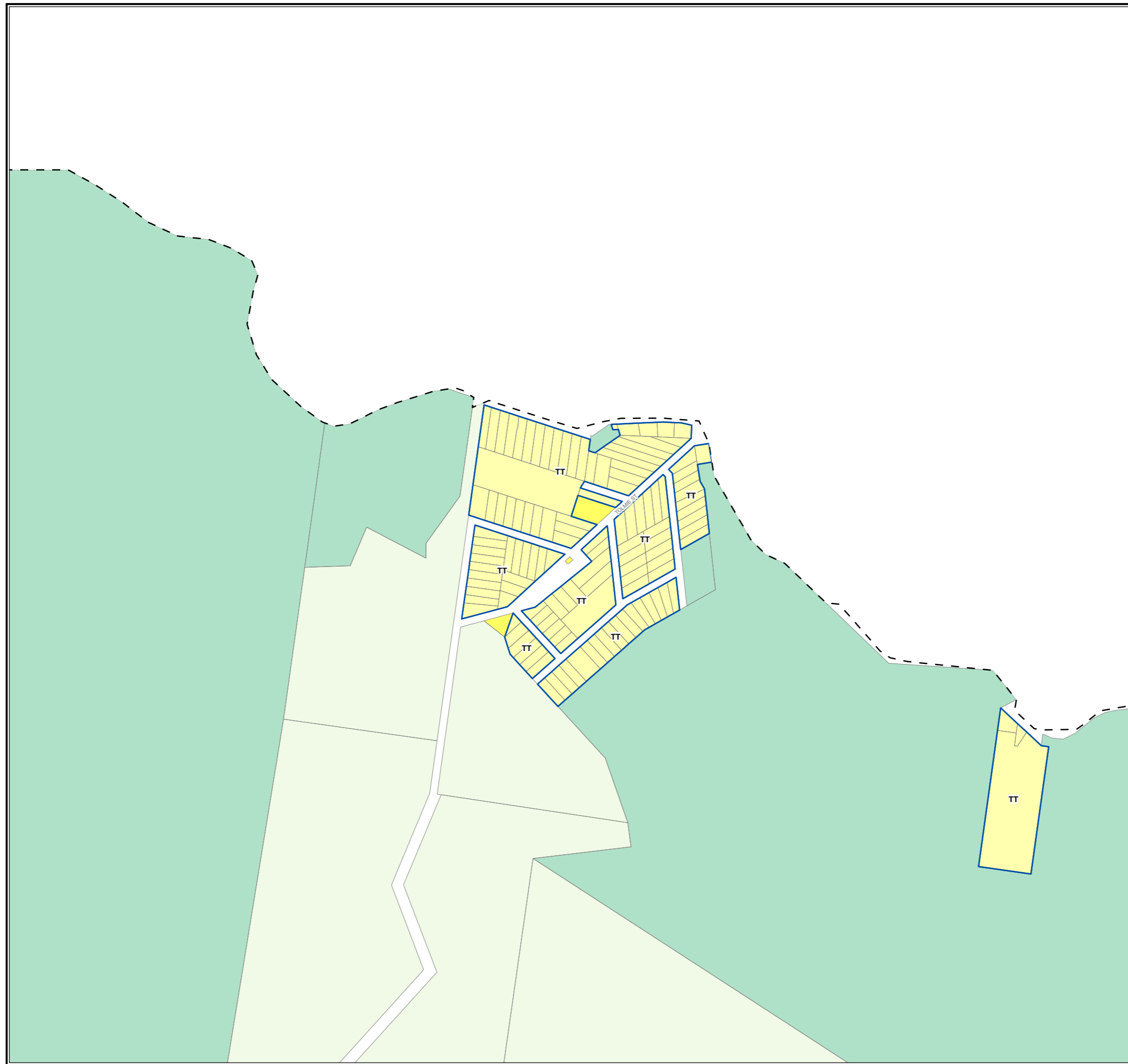
DISCLAIMER:
While every care is taken to ensure the accuracy of this product, the Western Downs Regional Council does not make any representations or warranties about its accuracy, reliability, completeness or suitability for any particular purpose and disclaims all responsibility and all liability (including without limitation, liability in negligence) for all expenses, losses, damages (including indirect or consequential damage) and costs that may occur as a result of the product being inaccurate or incomplete in any way or for any reason.

Base material reproduced with the permission of the Director-General, Department of Resources © The State of Queensland (Department of Resources) [2023]

DATA SOURCES:
WDRC Boundary 2023 (© QSpatial 2023)
Cadastral Boundaries May 2023 (© State of Queensland (Department of Resources) 2021)

© Copyright Western Downs Regional Council 2024
Date Generated : 23/05/2023
Revision 3.0
Coordinate System: GDA 1994 MGA Zone 56





Legend

WDRC Zones

- Low Density Residential Zone
- Medium Density Residential Zone
- Local Centre Zone
- District Centre Zone
- Major Centre Zone
- Recreation and Open Space Zone
- Low Impact Industry Zone
- Medium Impact Industry Zone
- High Impact Industry Zone
- Community Facilities Zone
- RR4** Rural Residential Zone / Rural Residential 4000 Precinct
- RR8** Rural Residential Zone / Rural Residential 8000 Precinct
- RR20** Rural Residential Zone / Rural Residential 20000 Precinct
- Rural Zone
- R10** Rural Zone / Rural 10 Precinct
- R100** Rural Zone / Rural 100 Precinct
- Township Zone
- TT** Township Zone / Mowbullan - Bunya Mountains Tourist Precinct

- Refer to Schedule 4
- Mixed Use
- Western Downs Health Precinct
- Council Boundary
- Property Boundary
- Waterways

General Information

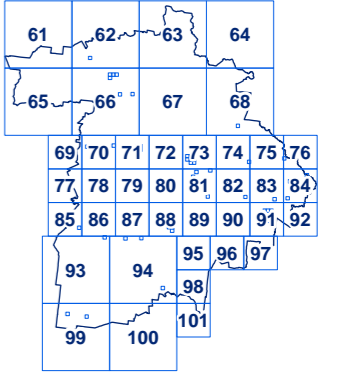
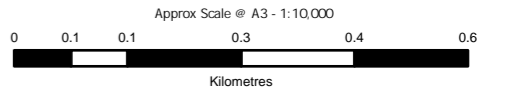
DRAFT

DISCLAIMER:
While every care is taken to ensure the accuracy of this product, the Western Downs Regional Council does not make any representations or warranties about its accuracy, reliability, completeness or suitability for any particular purpose and disclaims all responsibility and all liability (including without limitation, liability in negligence) for all expenses, losses, damages (including indirect or consequential damage) and costs that may occur as a result of the product being inaccurate or incomplete in any way or for any reason.

Base material reproduced with the permission of the Director-General, Department of Resources © The State of Queensland (Department of Resources) [2023]

DATA SOURCES:
WDRC Boundary 2023 (© QSpatial 2023)
Cadastral Boundaries May 2023 (© State of Queensland (Department of Resources) 2021)

© Copyright Western Downs Regional Council 2024
Date Generated : 23/05/2023
Revision 3.0
Coordinate System: GDA 1994 MGA Zone 56





Legend

- WDRC Zones**
- Low Density Residential Zone
 - Medium Density Residential Zone
 - Local Centre Zone
 - District Centre Zone
 - Major Centre Zone
 - Recreation and Open Space Zone
 - Low Impact Industry Zone
 - Medium Impact Industry Zone
 - High Impact Industry Zone
 - Community Facilities Zone
 - RR4 Rural Residential Zone / Rural Residential 4000 Precinct
 - RR8 Rural Residential Zone / Rural Residential 8000 Precinct
 - RR20 Rural Residential Zone / Rural Residential 20000 Precinct
 - Rural Zone
 - R10 Rural Zone / Rural 10 Precinct
 - R100 Rural Zone / Rural 100 Precinct
 - Township Zone
 - TT Township Zone / Mowbullian - Bunya Mountains Tourist Precinct
- General Information**
- Refer to Schedule 4
 - Mixed Use
 - Western Downs Health Precinct
 - Council Boundary
 - Property Boundary
 - Waterways

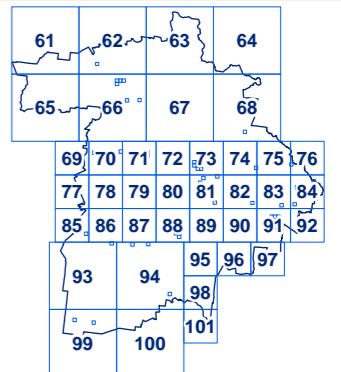
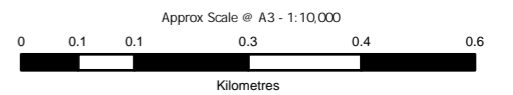
DRAFT

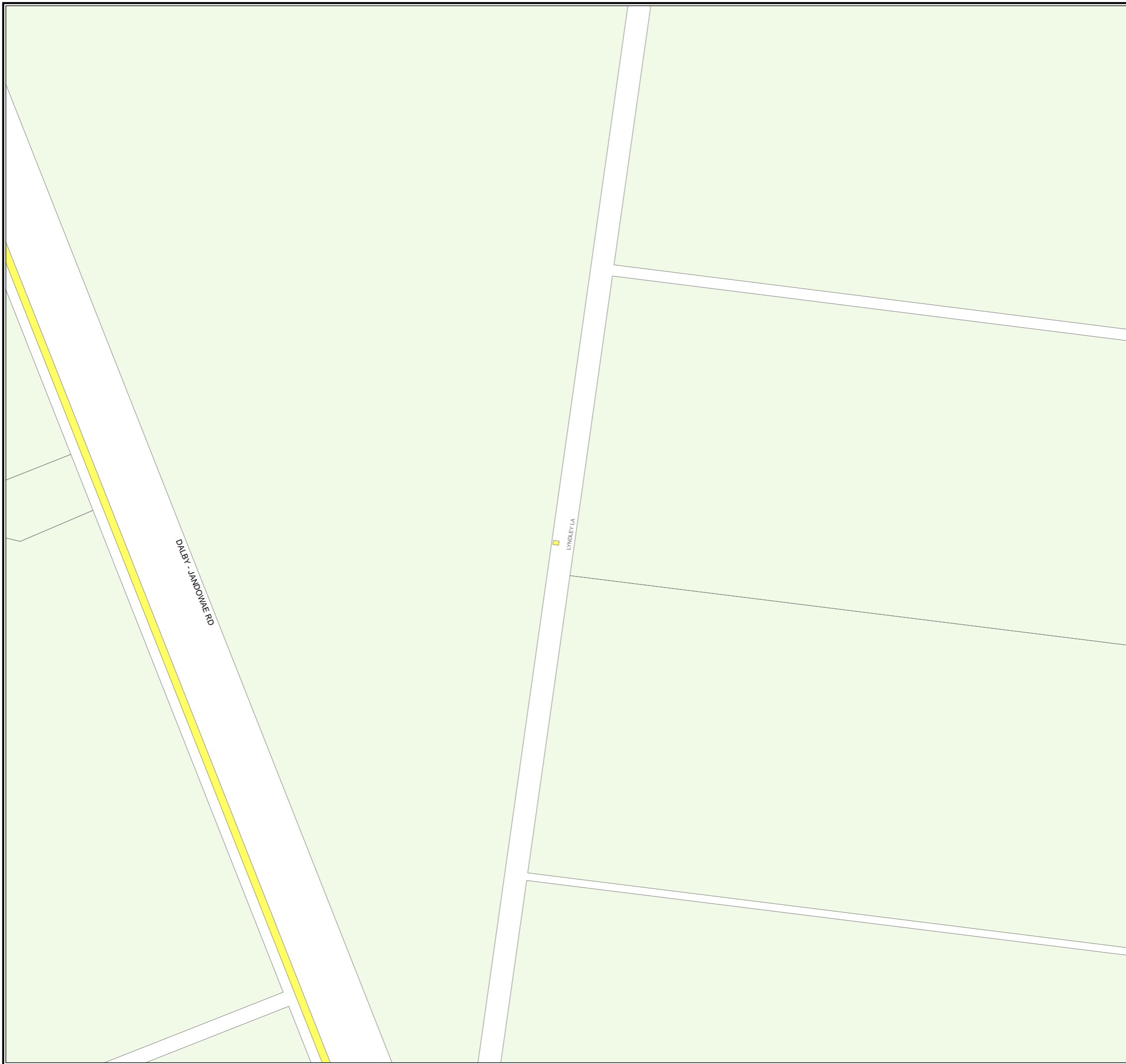
DISCLAIMER:
While every care is taken to ensure the accuracy of this product, the Western Downs Regional Council does not make any representations or warranties about its accuracy, reliability, completeness or suitability for any particular purpose and disclaims all responsibility and all liability (including without limitation, liability in negligence) for all expenses, losses, damages (including indirect or consequential damage) and costs that may occur as a result of the product being inaccurate or incomplete in any way or for any reason.

Base material reproduced with the permission of the Director-General, Department of Resources © The State of Queensland (Department of Resources) [2023]

DATA SOURCES:
WDRC Boundary 2023 (© QSpatial 2023)
Cadastral Boundaries May 2023 (© State of Queensland (Department of Resources) 2021)

© Copyright Western Downs Regional Council 2024
Date Generated : 23/05/2023
Revision 3.0
Coordinate System: GDA 1994 MGA Zone 56





Legend

WDRC Zones

- Low Density Residential Zone
- Medium Density Residential Zone
- Local Centre Zone
- District Centre Zone
- Major Centre Zone
- Recreation and Open Space Zone
- Low Impact Industry Zone
- Medium Impact Industry Zone
- High Impact Industry Zone
- Community Facilities Zone
- RR4 Rural Residential Zone / Rural Residential 4000 Precinct
- RR8 Rural Residential Zone / Rural Residential 8000 Precinct
- RR20 Rural Residential Zone / Rural Residential 20000 Precinct
- Rural Zone
- R10 Rural Zone / Rural 10 Precinct
- R100 Rural Zone / Rural 100 Precinct
- Township Zone
- TT Township Zone / Mowbullan - Bunya Mountains Tourist Precinct

- Refer to Schedule 4
- Mixed Use
- Western Downs Health Precinct
- Council Boundary
- Property Boundary
- Waterways

General Information

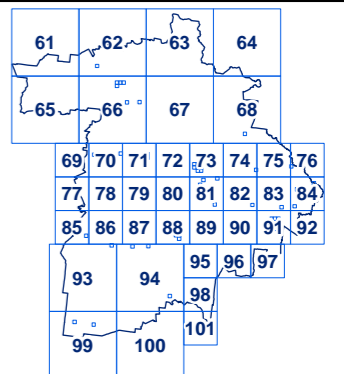
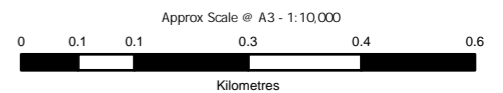
DRAFT

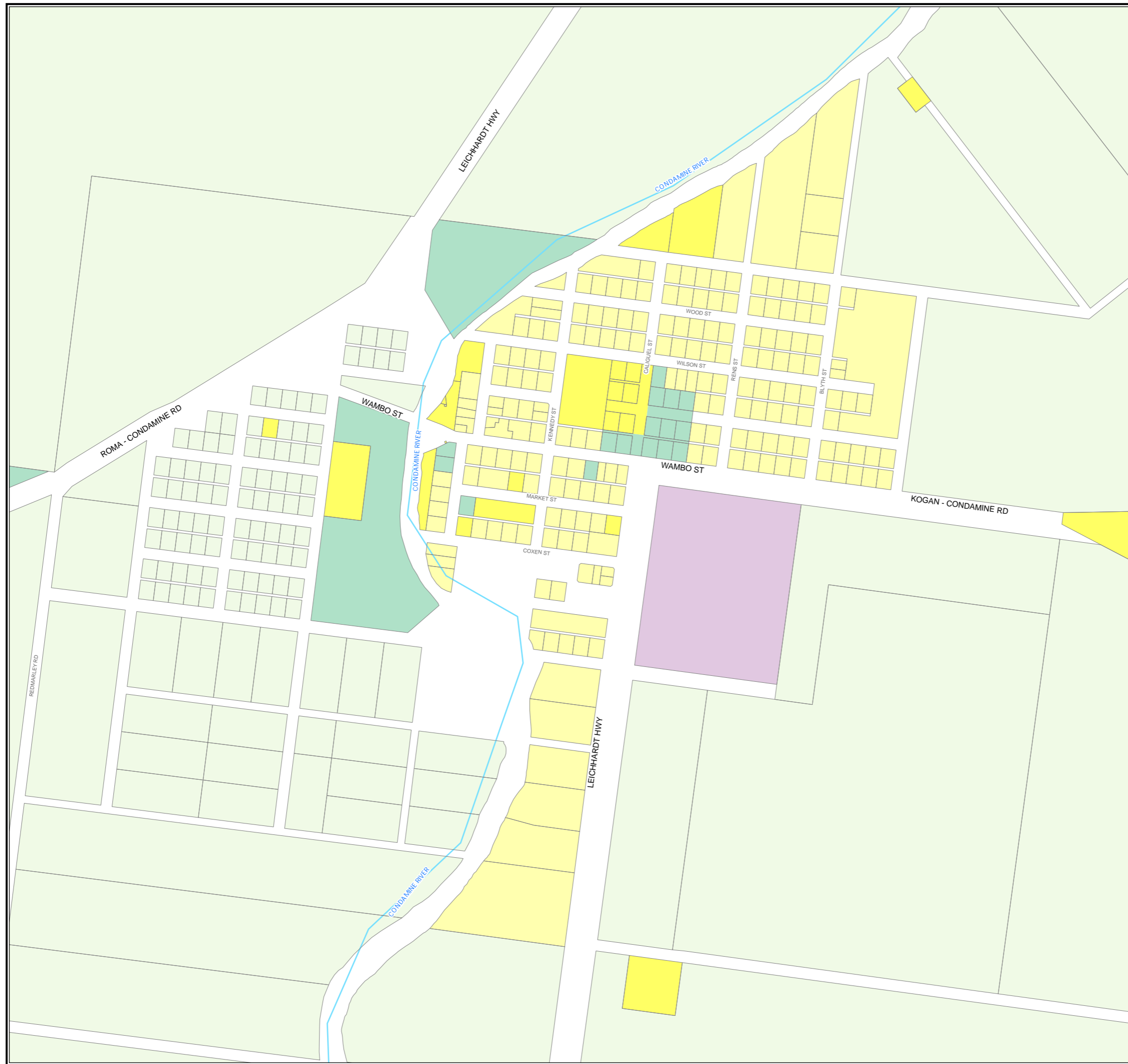
DISCLAIMER:
While every care is taken to ensure the accuracy of this product, the Western Downs Regional Council does not make any representations or warranties about its accuracy, reliability, completeness or suitability for any particular purpose and disclaims all responsibility and all liability (including without limitation, liability in negligence) for all expenses, losses, damages (including indirect or consequential damage) and costs that may occur as a result of the product being inaccurate or incomplete in any way or for any reason.

Base material reproduced with the permission of the Director-General, Department of Resources © The State of Queensland (Department of Resources) [2023]

DATA SOURCES:
WDRC Boundary 2023 (© QSpatial 2023)
Cadastral Boundaries May 2023 (© State of Queensland (Department of Resources) 2021)

© Copyright Western Downs Regional Council 2024
Date Generated : 23/05/2023
Revision 3.0
Coordinate System: GDA 1994 MGA Zone 56





Legend

- WDRC Zones**
- Low Density Residential Zone
 - Medium Density Residential Zone
 - Local Centre Zone
 - District Centre Zone
 - Major Centre Zone
 - Recreation and Open Space Zone
 - Low Impact Industry Zone
 - Medium Impact Industry Zone
 - High Impact Industry Zone
 - Community Facilities Zone
 - RR4 Rural Residential Zone / Rural Residential 4000 Precinct
 - RR8 Rural Residential Zone / Rural Residential 8000 Precinct
 - RR20 Rural Residential Zone / Rural Residential 20000 Precinct
 - Rural Zone
 - R10 Rural Zone / Rural 10 Precinct
 - R100 Rural Zone / Rural 100 Precinct
 - Township Zone
 - TT Township Zone / Mowbullan - Bunya Mountains Tourist Precinct
- General Information**
- Refer to Schedule 4
 - Mixed Use
 - Western Downs Health Precinct
 - Council Boundary
 - Property Boundary
 - Waterways

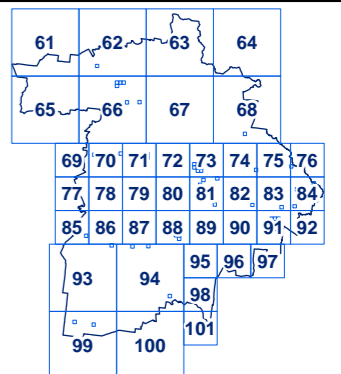
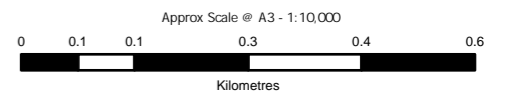
DRAFT

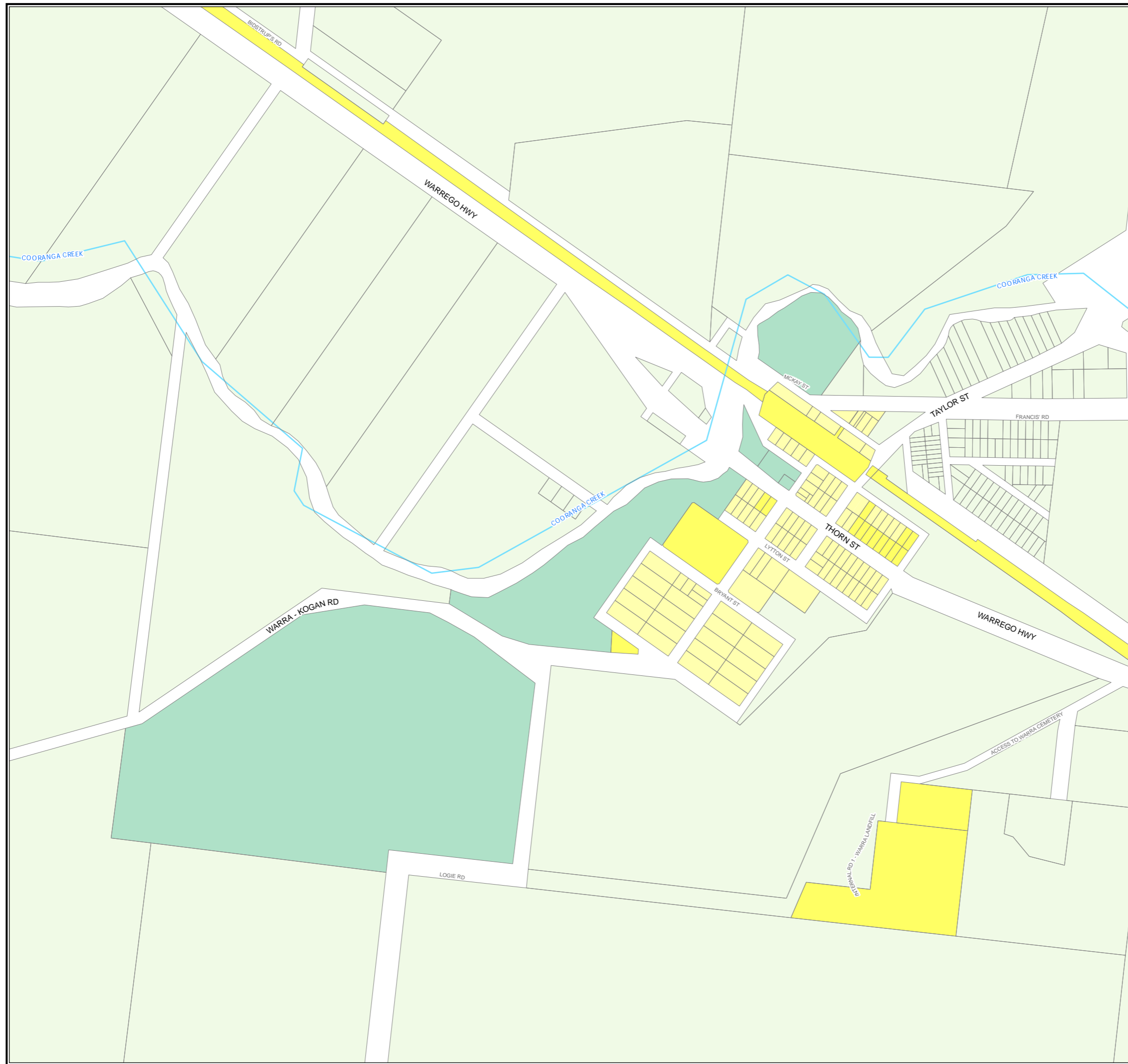
DISCLAIMER:
While every care is taken to ensure the accuracy of this product, the Western Downs Regional Council does not make any representations or warranties about its accuracy, reliability, completeness or suitability for any particular purpose and disclaims all responsibility and all liability (including without limitation, liability in negligence) for all expenses, losses, damages (including indirect or consequential damage) and costs that may occur as a result of the product being inaccurate or incomplete in any way or for any reason.

Base material reproduced with the permission of the Director-General, Department of Resources © The State of Queensland (Department of Resources) [2023]

DATA SOURCES:
WDRC Boundary 2023 (© OSpatial 2023)
Cadastral Boundaries May 2023 (© State of Queensland (Department of Resources) 2021)

© Copyright Western Downs Regional Council 2024
Date Generated : 23/05/2023
Revision 3.0
Coordinate System: GDA 1994 MGA Zone 56





Legend

WDRC Zones

- Low Density Residential Zone
- Medium Density Residential Zone
- Local Centre Zone
- District Centre Zone
- Major Centre Zone
- Recreation and Open Space Zone
- Low Impact Industry Zone
- Medium Impact Industry Zone
- High Impact Industry Zone
- Community Facilities Zone
- RR4 Rural Residential Zone / Rural Residential 4000 Precinct
- RR8 Rural Residential Zone / Rural Residential 8000 Precinct
- RR20 Rural Residential Zone / Rural Residential 20000 Precinct
- Rural Zone
- R10 Rural Zone / Rural 10 Precinct
- R100 Rural Zone / Rural 100 Precinct
- Township Zone
- TT Township Zone / Mowbullan - Bunya Mountains Tourist Precinct

 Refer to Schedule 4

Mixed Use

Western Downs Health Precinct

General Information

 Council Boundary

 Property Boundary

Waterways

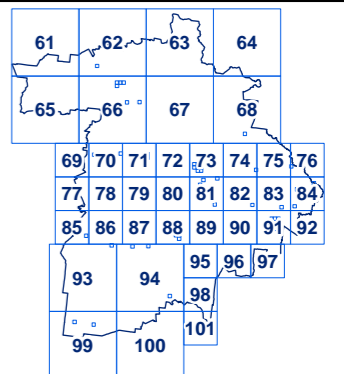
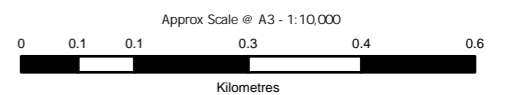
DRAFT

DISCLAIMER:
While every care is taken to ensure the accuracy of this product, the Western Downs Regional Council does not make any representations or warranties about its accuracy, reliability, completeness or suitability for any particular purpose and disclaims all responsibility and all liability (including without limitation, liability in negligence) for all expenses, losses, damages (including indirect or consequential damage) and costs that may occur as a result of the product being inaccurate or incomplete in any way or for any reason.

Base material reproduced with the permission of the Director-General, Department of Resources © The State of Queensland (Department of Resources) [2023]

DATA SOURCES:
WDRC Boundary 2023 (© QSpatial 2023)
Cadastral Boundaries May 2023 (© State of Queensland (Department of Resources) 2021)

© Copyright Western Downs Regional Council 2024
Date Generated : 23/05/2023
Revision 3.0
Coordinate System: GDA 1994 MGA Zone 56





Legend

- WDRC Zones**
- Low Density Residential Zone
 - Medium Density Residential Zone
 - Local Centre Zone
 - District Centre Zone
 - Major Centre Zone
 - Recreation and Open Space Zone
 - Low Impact Industry Zone
 - Medium Impact Industry Zone
 - High Impact Industry Zone
 - Community Facilities Zone
 - RR4 Rural Residential Zone / Rural Residential 4000 Precinct
 - RR8 Rural Residential Zone / Rural Residential 8000 Precinct
 - RR20 Rural Residential Zone / Rural Residential 20000 Precinct
 - Rural Zone
 - R10 Rural Zone / Rural 10 Precinct
 - R100 Rural Zone / Rural 100 Precinct
 - Township Zone
 - TT Township Zone / Mowbullian - Bunya Mountains Tourist Precinct
- General Information**
- Refer to Schedule 4
 - Mixed Use
 - Western Downs Health Precinct
 - Council Boundary
 - Property Boundary
 - Waterways

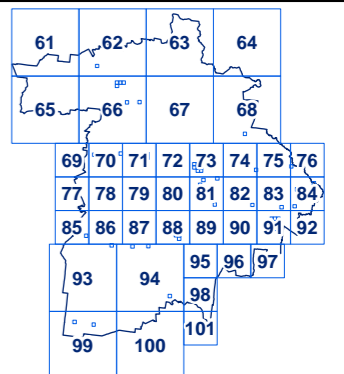
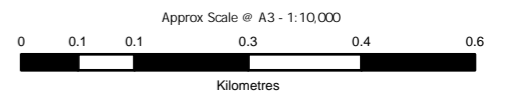
DRAFT

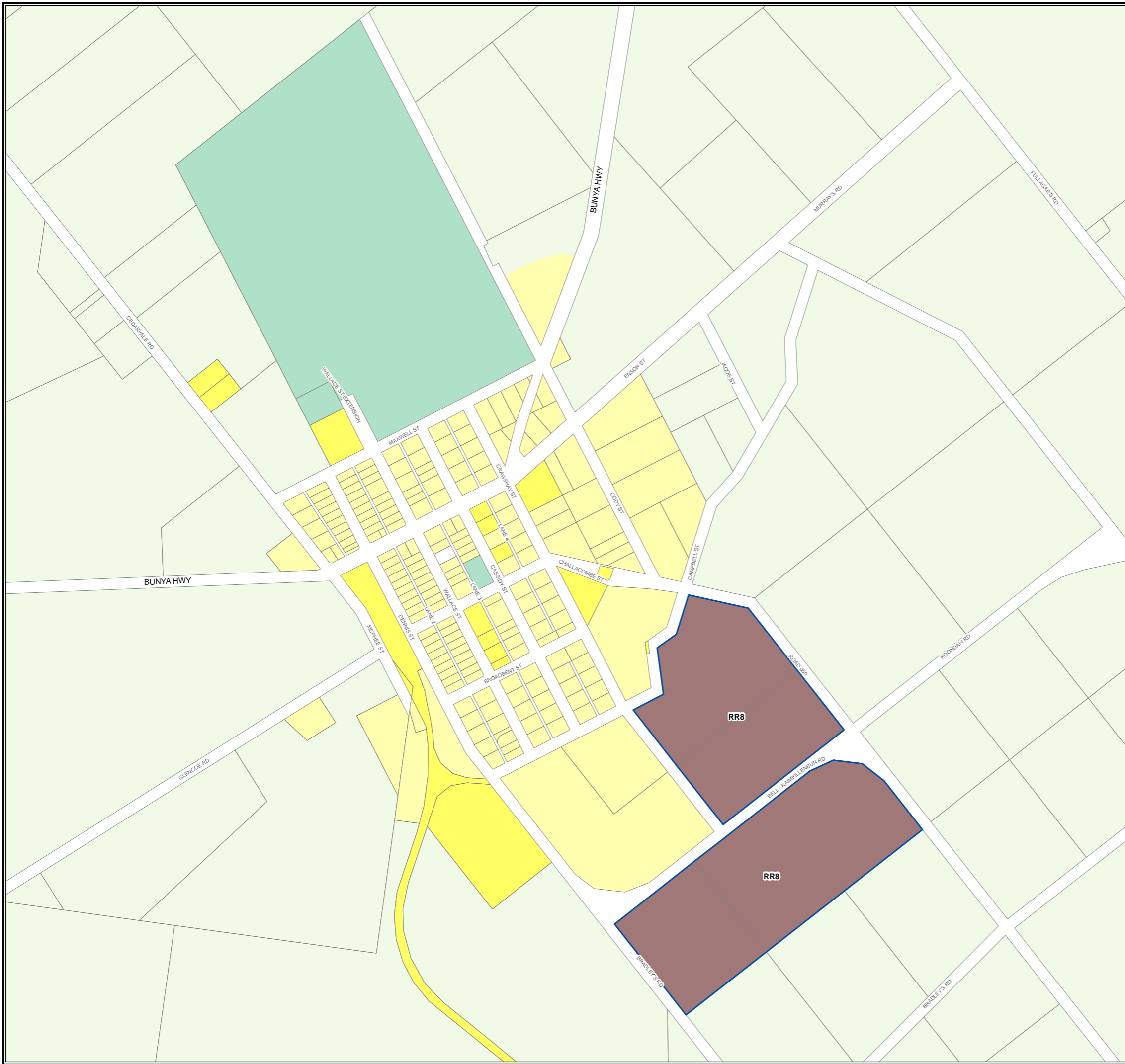
DISCLAIMER:
While every care is taken to ensure the accuracy of this product, the Western Downs Regional Council does not make any representations or warranties about its accuracy, reliability, completeness or suitability for any particular purpose and disclaims all responsibility and all liability (including without limitation, liability in negligence) for all expenses, losses, damages (including indirect or consequential damage) and costs that may occur as a result of the product being inaccurate or incomplete in any way or for any reason.

Base material reproduced with the permission of the Director-General, Department of Resources © The State of Queensland (Department of Resources) [2023]

DATA SOURCES:
WDRC Boundary 2023 (© QSpatial 2023)
Cadastral Boundaries May 2023 (© State of Queensland (Department of Resources) 2021)

© Copyright Western Downs Regional Council 2024
Date Generated : 23/05/2023
Revision 3.0
Coordinate System: GDA 1994 MGA Zone 56





Legend

WDRC Zones

- Low Density Residential Zone
- Medium Density Residential Zone
- Local Centre Zone
- District Centre Zone
- Major Centre Zone
- Recreation and Open Space Zone
- Low Impact Industry Zone
- Medium Impact Industry Zone
- High Impact Industry Zone
- Community Facilities Zone
- RR4 Rural Residential Zone / Rural Residential 4000 Precinct
- RR3 Rural Residential Zone / Rural Residential 8000 Precinct
- RR20 Rural Residential Zone / Rural Residential 20000 Precinct
- Rural Zone
- R10 Rural Zone / Rural 10 Precinct
- R100 Rural Zone / Rural 100 Precinct
- Township Zone
- TT Township Zone / Mowbullan - Bunya Mountains Tourist Precinct

General Information

- Refer to Schedule 4
- Mixed Use
- Western Downs Health Precinct
- Council Boundary
- Property Boundary
- Waterways

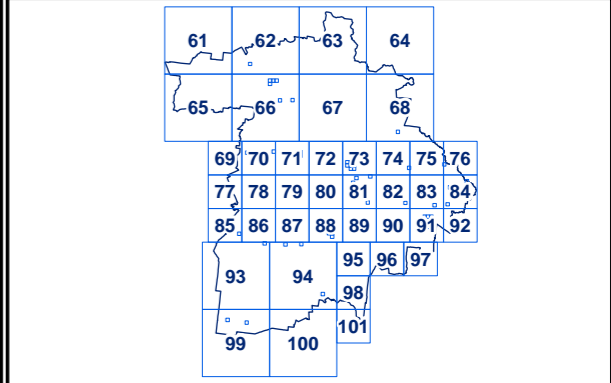
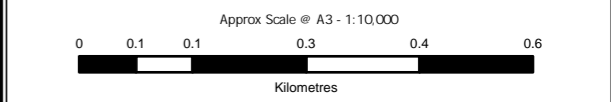
DRAFT

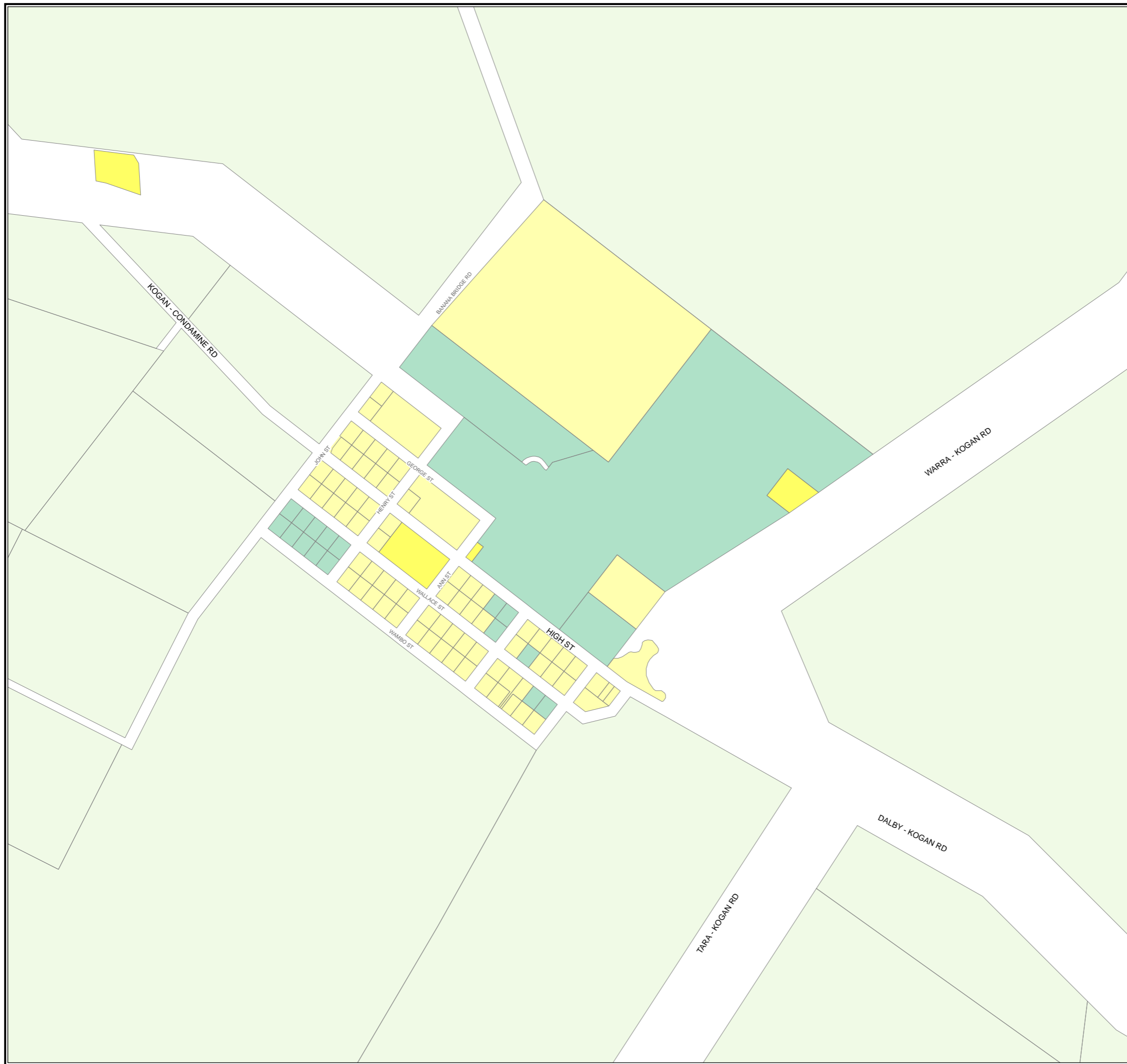
DISCLAIMER:
While every care is taken to ensure the accuracy of this product, the Western Downs Regional Council does not make any representations or warranties about its accuracy, reliability, completeness or suitability for any particular purpose and disclaims all responsibility and all liability (including without limitation, liability in negligence) for all expenses, losses, damages (including indirect or consequential damage) and costs that may occur as a result of the product being inaccurate or incomplete in any way or for any reason.

Base material reproduced with the permission of the Director-General, Department of Resources © The State of Queensland (Department of Resources) [2023]

DATA SOURCES:
WDRC Boundary 2023 (© QSpatial 2023)
Cadastral Boundaries May 2023 (© State of Queensland (Department of Resources) 2021)

© Copyright Western Downs Regional Council 2024
Date Generated : 23/05/2023
Revision 3.0
Coordinate System: GDA 1994 MGA Zone 56





Legend

WDRC Zones

- Low Density Residential Zone
- Medium Density Residential Zone
- Local Centre Zone
- District Centre Zone
- Major Centre Zone
- Recreation and Open Space Zone
- Low Impact Industry Zone
- Medium Impact Industry Zone
- High Impact Industry Zone
- Community Facilities Zone
- RR4 Rural Residential Zone / Rural Residential 4000 Precinct
- RR8 Rural Residential Zone / Rural Residential 8000 Precinct
- RR20 Rural Residential Zone / Rural Residential 20000 Precinct
- Rural Zone
- R10 Rural Zone / Rural 10 Precinct
- R100 Rural Zone / Rural 100 Precinct
- Township Zone
- TT Township Zone / Mowbullian - Bunya Mountains Tourist Precinct

- Refer to Schedule 4
- Mixed Use
- Western Downs Health Precinct
- Council Boundary
- Property Boundary
- Waterways

General Information

- Council Boundary
- Property Boundary
- Waterways

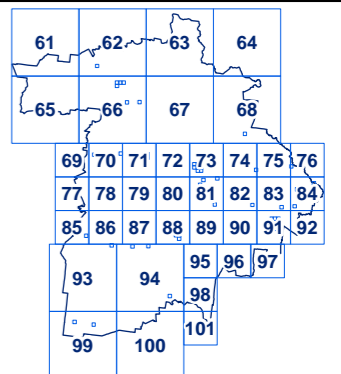
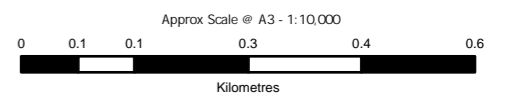
DRAFT

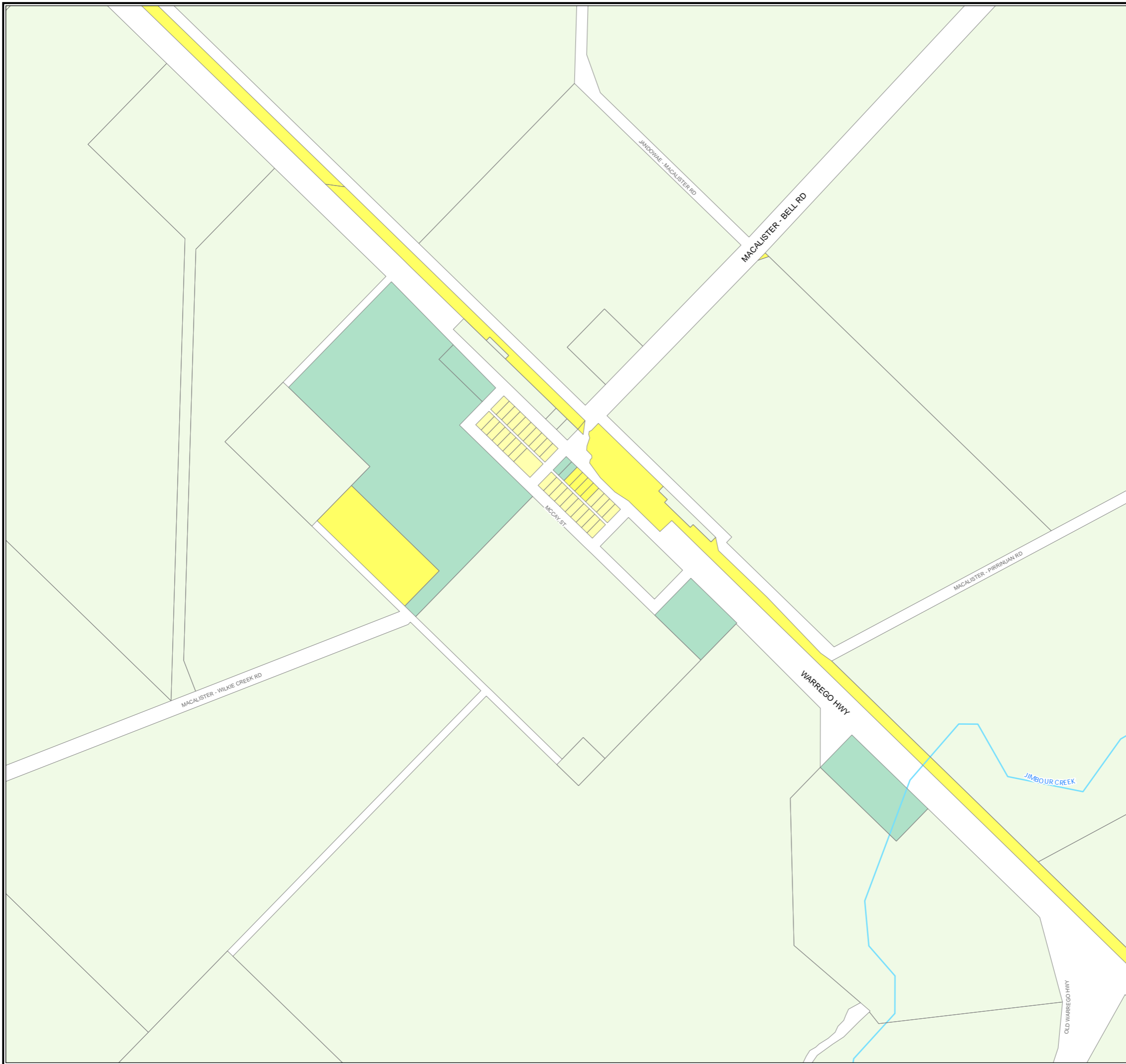
DISCLAIMER:
While every care is taken to ensure the accuracy of this product, the Western Downs Regional Council does not make any representations or warranties about its accuracy, reliability, completeness or suitability for any particular purpose and disclaims all responsibility and all liability (including without limitation, liability in negligence) for all expenses, losses, damages (including indirect or consequential damage) and costs that may occur as a result of the product being inaccurate or incomplete in any way or for any reason.

Base material reproduced with the permission of the Director-General, Department of Resources © The State of Queensland (Department of Resources) [2023]

DATA SOURCES:
WDRC Boundary 2023 (© QSpatial 2023)
Cadastral Boundaries May 2023 (© State of Queensland (Department of Resources) 2021)

© Copyright Western Downs Regional Council 2024
Date Generated : 23/05/2023
Revision 3.0
Coordinate System: GDA 1994 MGA Zone 56





Legend

- WDRC Zones**
- Low Density Residential Zone
 - Medium Density Residential Zone
 - Local Centre Zone
 - District Centre Zone
 - Major Centre Zone
 - Recreation and Open Space Zone
 - Low Impact Industry Zone
 - Medium Impact Industry Zone
 - High Impact Industry Zone
 - Community Facilities Zone
 - RR4 Rural Residential Zone / Rural Residential 4000 Precinct
 - RR8 Rural Residential Zone / Rural Residential 8000 Precinct
 - RR20 Rural Residential Zone / Rural Residential 20000 Precinct
 - Rural Zone
 - R10 Rural Zone / Rural 10 Precinct
 - R100 Rural Zone / Rural 100 Precinct
 - Township Zone
 - TT Township Zone / Mowbullan - Bunya Mountains Tourist Precinct
- General Information**
- Refer to Schedule 4
 - Mixed Use
 - Western Downs Health Precinct
 - Council Boundary
 - Property Boundary
 - Waterways

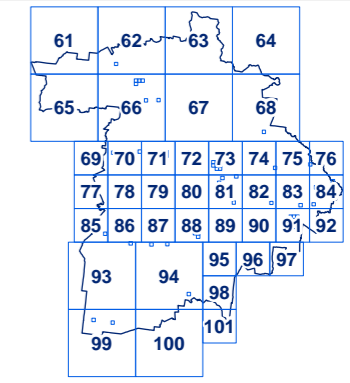
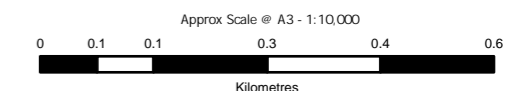
DRAFT

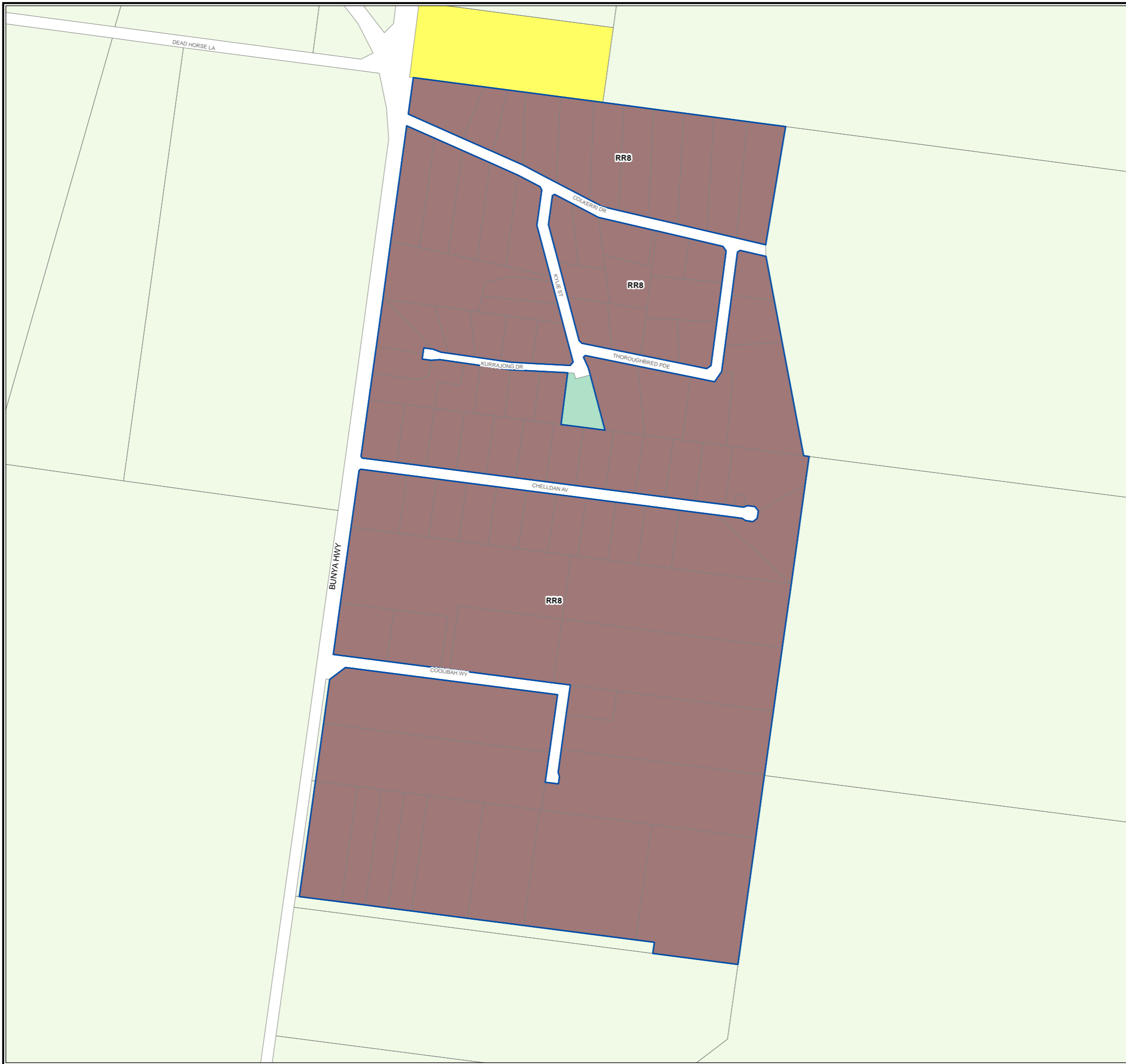
DISCLAIMER:
While every care is taken to ensure the accuracy of this product, the Western Downs Regional Council does not make any representations or warranties about its accuracy, reliability, completeness or suitability for any particular purpose and disclaims all responsibility and all liability (including without limitation, liability in negligence) for all expenses, losses, damages (including indirect or consequential damage) and costs that may occur as a result of the product being inaccurate or incomplete in any way or for any reason.

Base material reproduced with the permission of the Director-General, Department of Resources © The State of Queensland (Department of Resources) [2023]

DATA SOURCES:
WDRC Boundary 2023 (© QSpatial 2023)
Cadastral Boundaries May 2023 (© State of Queensland (Department of Resources) 2021)

© Copyright Western Downs Regional Council 2024
Date Generated : 23/05/2023
Revision 3.0
Coordinate System: GDA 1994 MGA Zone 56





Legend

WDRC Zones

- Low Density Residential Zone
- Medium Density Residential Zone
- Local Centre Zone
- District Centre Zone
- Major Centre Zone
- Recreation and Open Space Zone
- Low Impact Industry Zone
- Medium Impact Industry Zone
- High Impact Industry Zone
- Community Facilities Zone
- RR4** Rural Residential Zone / Rural Residential 4000 Precinct
- RR8** Rural Residential Zone / Rural Residential 8000 Precinct
- RR20** Rural Residential Zone / Rural Residential 20000 Precinct
- Rural Zone
- R10** Rural Zone / Rural 10 Precinct
- R100** Rural Zone / Rural 100 Precinct
- Township Zone
- TT** Township Zone / Mowbullan - Bunya Mountains Tourist Precinct

- Refer to Schedule 4
- Mixed Use
- Western Downs Health Precinct
- Council Boundary
- Property Boundary
- Waterways

General Information

- Council Boundary
- Property Boundary
- Waterways

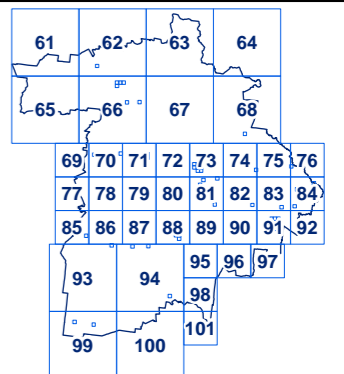
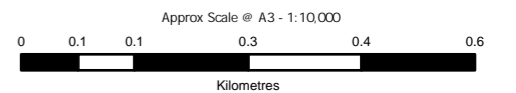
DRAFT

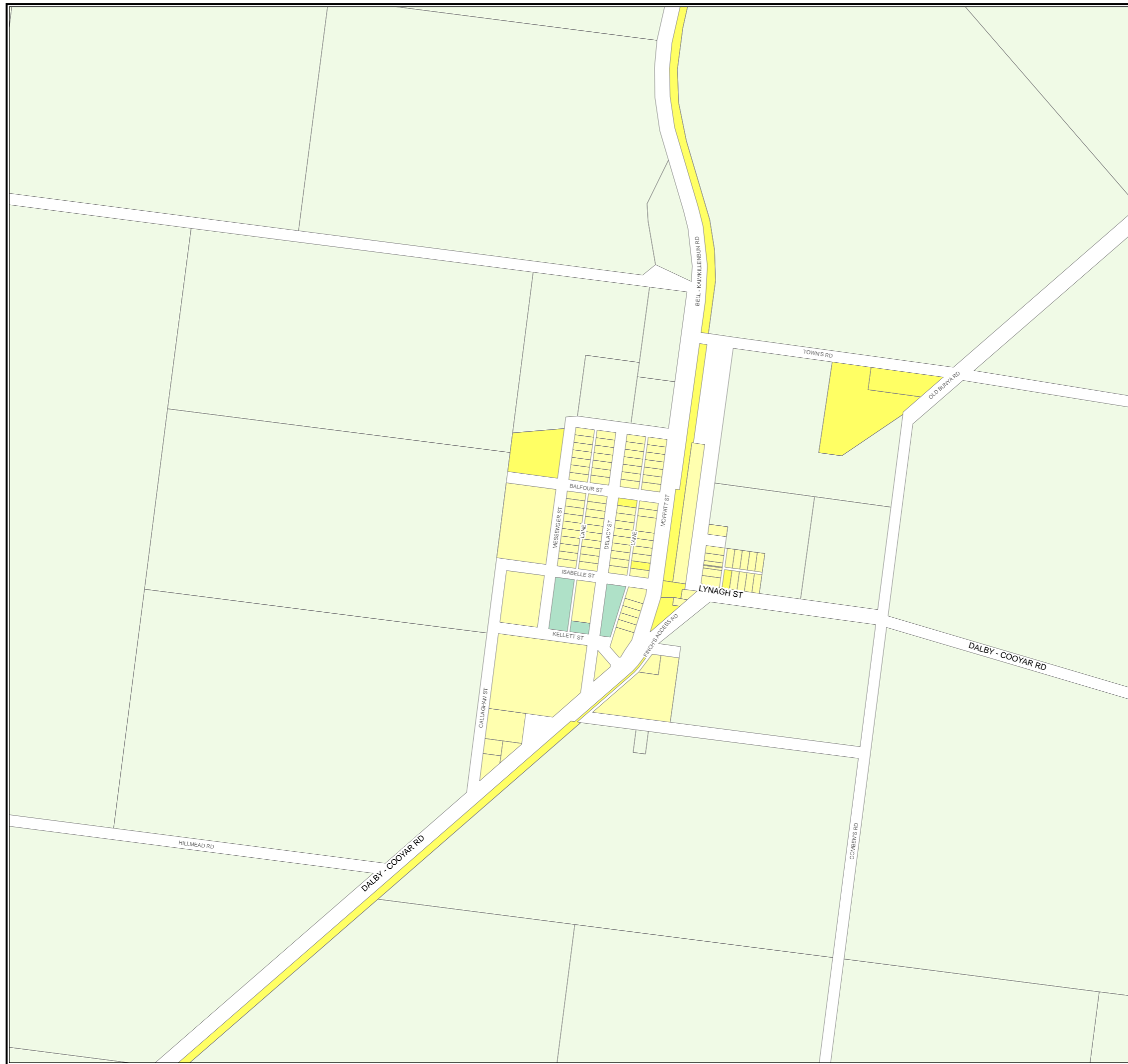
DISCLAIMER:
While every care is taken to ensure the accuracy of this product, the Western Downs Regional Council does not make any representations or warranties about its accuracy, reliability, completeness or suitability for any particular purpose and disclaims all responsibility and all liability (including without limitation, liability in negligence) for all expenses, losses, damages (including indirect or consequential damage) and costs that may occur as a result of the product being inaccurate or incomplete in any way or for any reason.

Base material reproduced with the permission of the Director-General, Department of Resources © The State of Queensland (Department of Resources) [2023]

DATA SOURCES:
WDRC Boundary 2023 (© QSpatial 2023)
Cadastral Boundaries May 2023 (© State of Queensland (Department of Resources) 2021)

© Copyright Western Downs Regional Council 2024
Date Generated : 23/05/2023
Revision 3.0
Coordinate System: GDA 1994 MGA Zone 56





Legend

- WDRC Zones**
- Low Density Residential Zone
 - Medium Density Residential Zone
 - Local Centre Zone
 - District Centre Zone
 - Major Centre Zone
 - Recreation and Open Space Zone
 - Low Impact Industry Zone
 - Medium Impact Industry Zone
 - High Impact Industry Zone
 - Community Facilities Zone
 - RR4 Rural Residential Zone / Rural Residential 4000 Precinct
 - RR8 Rural Residential Zone / Rural Residential 8000 Precinct
 - RR20 Rural Residential Zone / Rural Residential 20000 Precinct
 - Rural Zone
 - R10 Rural Zone / Rural 10 Precinct
 - R100 Rural Zone / Rural 100 Precinct
 - Township Zone
 - TT Township Zone / Mowbullan - Bunya Mountains Tourist Precinct
- General Information**
- Refer to Schedule 4
 - Mixed Use
 - Western Downs Health Precinct
 - Council Boundary
 - Property Boundary
 - Waterways

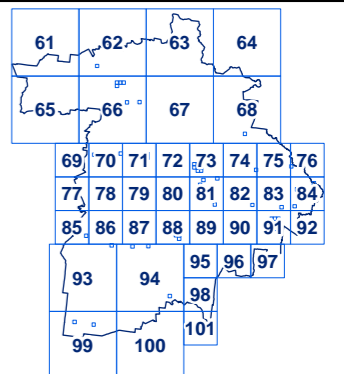
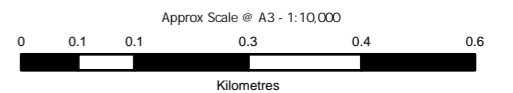
DRAFT

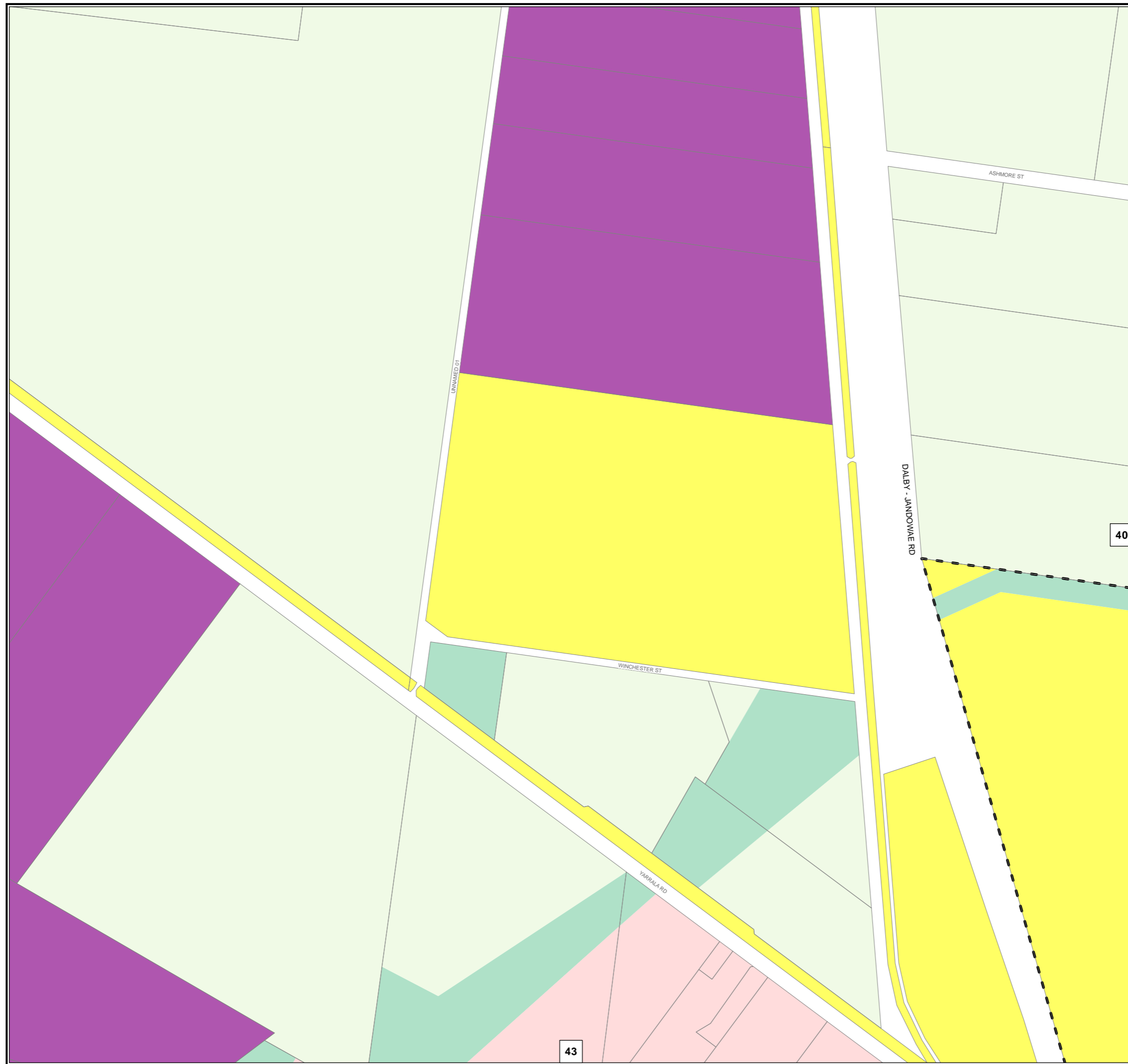
DISCLAIMER:
While every care is taken to ensure the accuracy of this product, the Western Downs Regional Council does not make any representations or warranties about its accuracy, reliability, completeness or suitability for any particular purpose and disclaims all responsibility and all liability (including without limitation, liability in negligence) for all expenses, losses, damages (including indirect or consequential damage) and costs that may occur as a result of the product being inaccurate or incomplete in any way or for any reason.

Base material reproduced with the permission of the Director-General, Department of Resources © The State of Queensland (Department of Resources) [2023]

DATA SOURCES:
WDRC Boundary 2023 (© QSpatial 2023)
Cadastral Boundaries May 2023 (© State of Queensland (Department of Resources) 2021)

© Copyright Western Downs Regional Council 2024
Date Generated : 23/05/2023
Revision 3.0
Coordinate System: GDA 1994 MGA Zone 56





Legend

- WDRC Zones**
- Low Density Residential Zone
 - Medium Density Residential Zone
 - Local Centre Zone
 - District Centre Zone
 - Major Centre Zone
 - Recreation and Open Space Zone
 - Low Impact Industry Zone
 - Medium Impact Industry Zone
 - High Impact Industry Zone
 - Community Facilities Zone
 - RR4 Rural Residential Zone / Rural Residential 4000 Precinct
 - RR8 Rural Residential Zone / Rural Residential 8000 Precinct
 - RR20 Rural Residential Zone / Rural Residential 20000 Precinct
 - Rural Zone
 - R10 Rural Zone / Rural 10 Precinct
 - R100 Rural Zone / Rural 100 Precinct
 - Township Zone
 - TT Township Zone / Mowbullin - Bunya Mountains Tourist Precinct
- General Information**
- Refer to Schedule 4
 - Mixed Use
 - Western Downs Health Precinct
 - Council Boundary
 - Property Boundary
 - Waterways

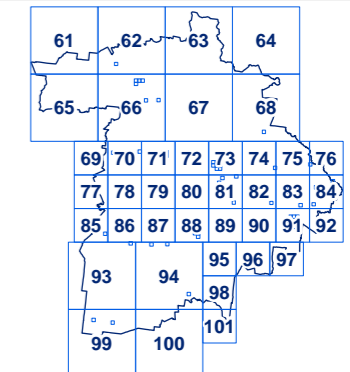
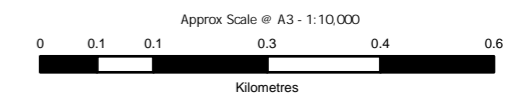
DRAFT

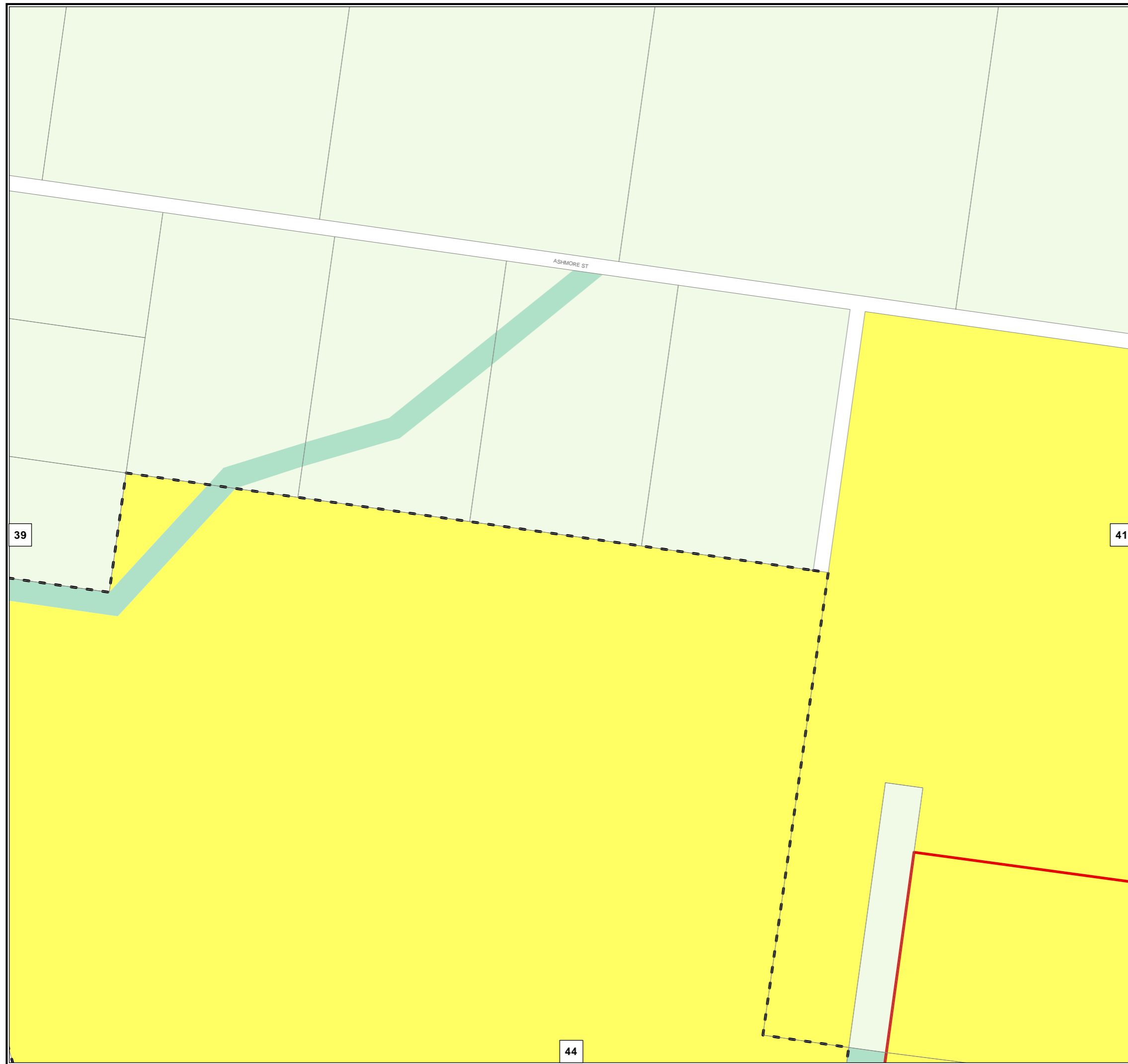
DISCLAIMER:
While every care is taken to ensure the accuracy of this product, the Western Downs Regional Council does not make any representations or warranties about its accuracy, reliability, completeness or suitability for any particular purpose and disclaims all responsibility and all liability (including without limitation, liability in negligence) for all expenses, losses, damages (including indirect or consequential damage) and costs that may occur as a result of the product being inaccurate or incomplete in any way or for any reason.

Base material reproduced with the permission of the Director-General, Department of Resources © The State of Queensland (Department of Resources) [2023]

DATA SOURCES:
WDRC Boundary 2023 (© QSpatial 2023)
Cadastral Boundaries May 2023 (© State of Queensland (Department of Resources) 2021)

© Copyright Western Downs Regional Council 2024
Date Generated : 23/05/2023
Revision 3.0
Coordinate System: GDA 1994 MGA Zone 56





Legend

WDRC Zones

- Low Density Residential Zone
- Medium Density Residential Zone
- Local Centre Zone
- District Centre Zone
- Major Centre Zone
- Recreation and Open Space Zone
- Low Impact Industry Zone
- Medium Impact Industry Zone
- High Impact Industry Zone
- Community Facilities Zone
- RR4 Rural Residential Zone / Rural Residential 4000 Precinct
- RR8 Rural Residential Zone / Rural Residential 8000 Precinct
- RR20 Rural Residential Zone / Rural Residential 20000 Precinct
- Rural Zone
- R10 Rural Zone / Rural 10 Precinct
- R100 Rural Zone / Rural 100 Precinct
- Township Zone
- TT Township Zone / Mowbullan - Bunya Mountains Tourist Precinct

Refer to Schedule 4

Mixed Use

Western Downs Health Precinct

General Information

Council Boundary

Property Boundary

Waterways

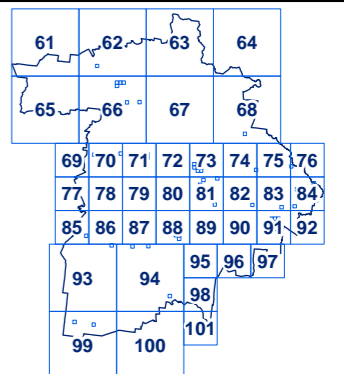
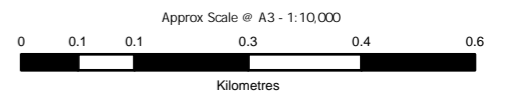
DRAFT

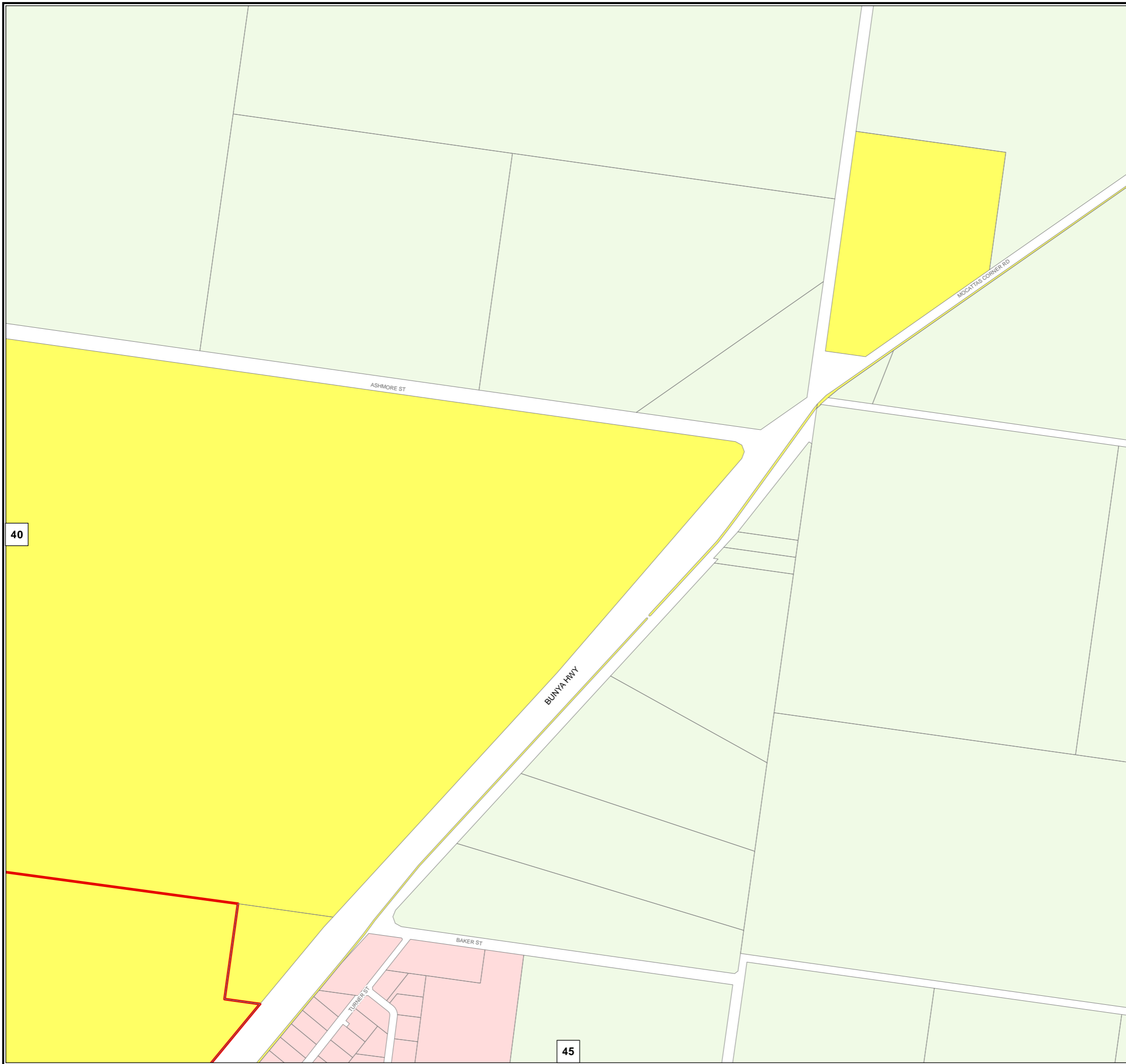
DISCLAIMER:
While every care is taken to ensure the accuracy of this product, the Western Downs Regional Council does not make any representations or warranties about its accuracy, reliability, completeness or suitability for any particular purpose and disclaims all responsibility and all liability (including without limitation, liability in negligence) for all expenses, losses, damages (including indirect or consequential damage) and costs that may occur as a result of the product being inaccurate or incomplete in any way or for any reason.

Base material reproduced with the permission of the Director-General, Department of Resources © The State of Queensland (Department of Resources) [2023]

DATA SOURCES:
WDRC Boundary 2023 (© QSpatial 2023)
Cadastral Boundaries May 2023 (© State of Queensland (Department of Resources) 2021)

© Copyright Western Downs Regional Council 2024
Date Generated : 23/05/2023
Revision 3.0
Coordinate System: GDA 1994 MGA Zone 56





Legend

WDRC Zones

- Low Density Residential Zone
- Medium Density Residential Zone
- Local Centre Zone
- District Centre Zone
- Major Centre Zone
- Recreation and Open Space Zone
- Low Impact Industry Zone
- Medium Impact Industry Zone
- High Impact Industry Zone
- Community Facilities Zone
- RR4 Rural Residential Zone / Rural Residential 4000 Precinct
- RR8 Rural Residential Zone / Rural Residential 8000 Precinct
- RR20 Rural Residential Zone / Rural Residential 20000 Precinct
- Rural Zone
- R10 Rural Zone / Rural 10 Precinct
- R100 Rural Zone / Rural 100 Precinct
- Township Zone
- TT Township Zone / Mowbullan - Bunya Mountains Tourist Precinct

Refer to Schedule 4

Mixed Use

Western Downs Health Precinct

General Information

- Council Boundary
- Property Boundary
- Waterways

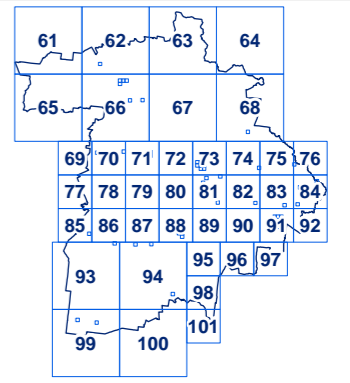
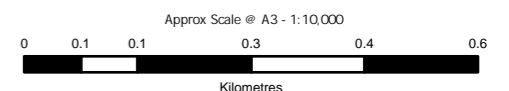
DRAFT

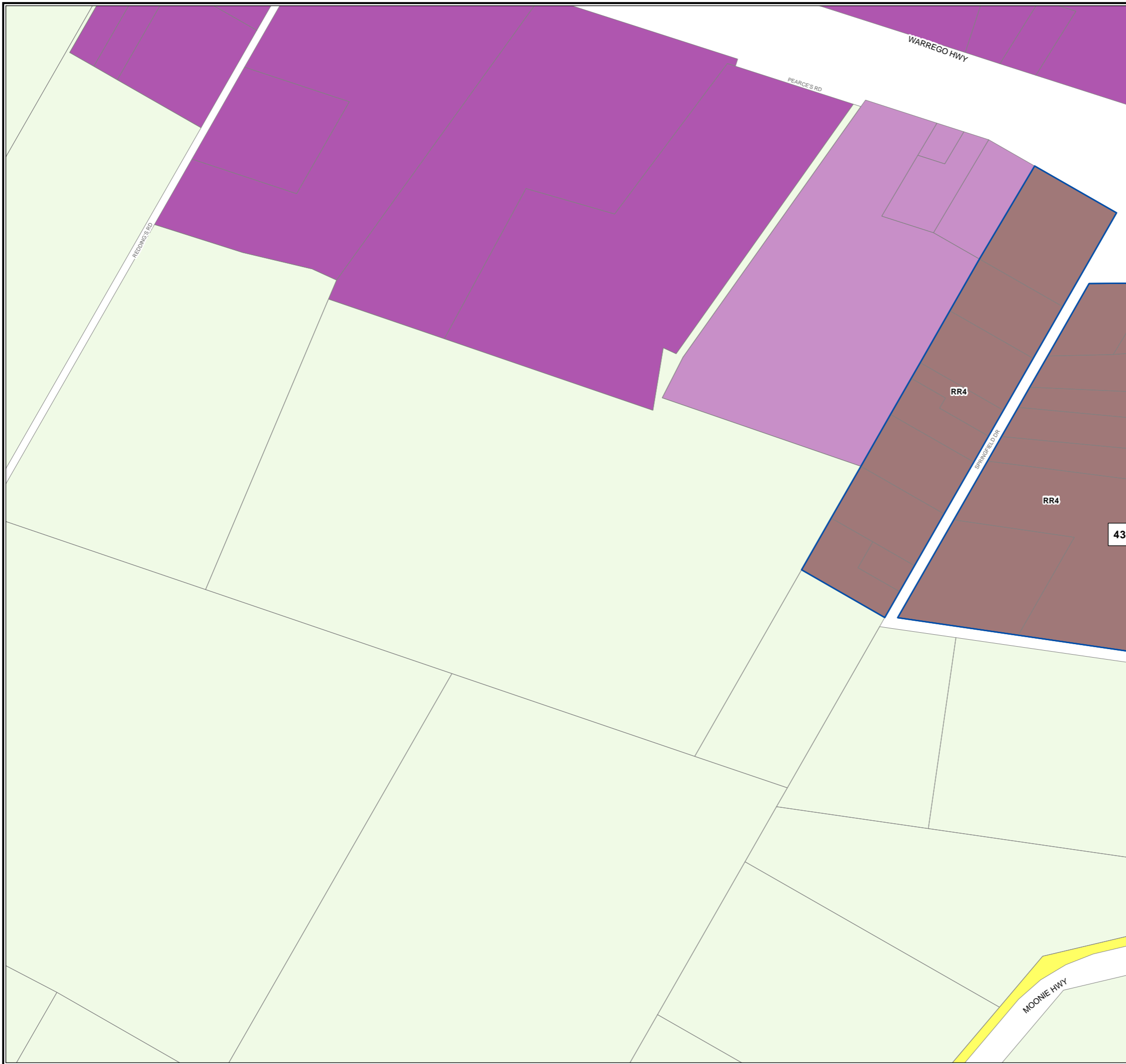
DISCLAIMER:
While every care is taken to ensure the accuracy of this product, the Western Downs Regional Council does not make any representations or warranties about its accuracy, reliability, completeness or suitability for any particular purpose and disclaims all responsibility and all liability (including without limitation, liability in negligence) for all expenses, losses, damages (including indirect or consequential damage) and costs that may occur as a result of the product being inaccurate or incomplete in any way or for any reason.

Base material reproduced with the permission of the Director-General, Department of Resources © The State of Queensland (Department of Resources) [2023]

DATA SOURCES:
WDRC Boundary 2023 (© QSpatial 2023)
Cadastral Boundaries May 2023 (© State of Queensland (Department of Resources) 2021)

© Copyright Western Downs Regional Council 2024
Date Generated : 23/05/2023
Revision 3.0
Coordinate System: GDA 1994 MGA Zone 56





Legend

WDRC Zones

- Low Density Residential Zone
- Medium Density Residential Zone
- Local Centre Zone
- District Centre Zone
- Major Centre Zone
- Recreation and Open Space Zone
- Low Impact Industry Zone
- Medium Impact Industry Zone
- High Impact Industry Zone
- Community Facilities Zone
- RR4 Rural Residential Zone / Rural Residential 4000 Precinct
- RR8 Rural Residential Zone / Rural Residential 8000 Precinct
- RR20 Rural Residential Zone / Rural Residential 20000 Precinct
- Rural Zone
- R10 Rural Zone / Rural 10 Precinct
- R100 Rural Zone / Rural 100 Precinct
- Township Zone
- TT Township Zone / Mowbullian - Bunya Mountains Tourist Precinct

- Refer to Schedule 4
- Mixed Use
- Western Downs Health Precinct
- Council Boundary
- Property Boundary
- Waterways

General Information

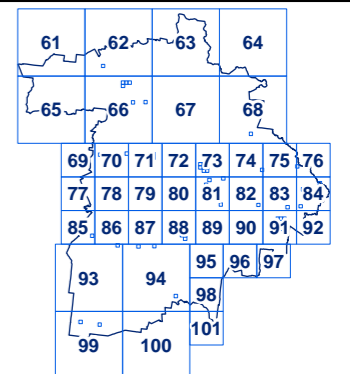
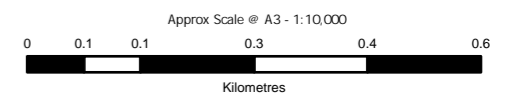
DRAFT

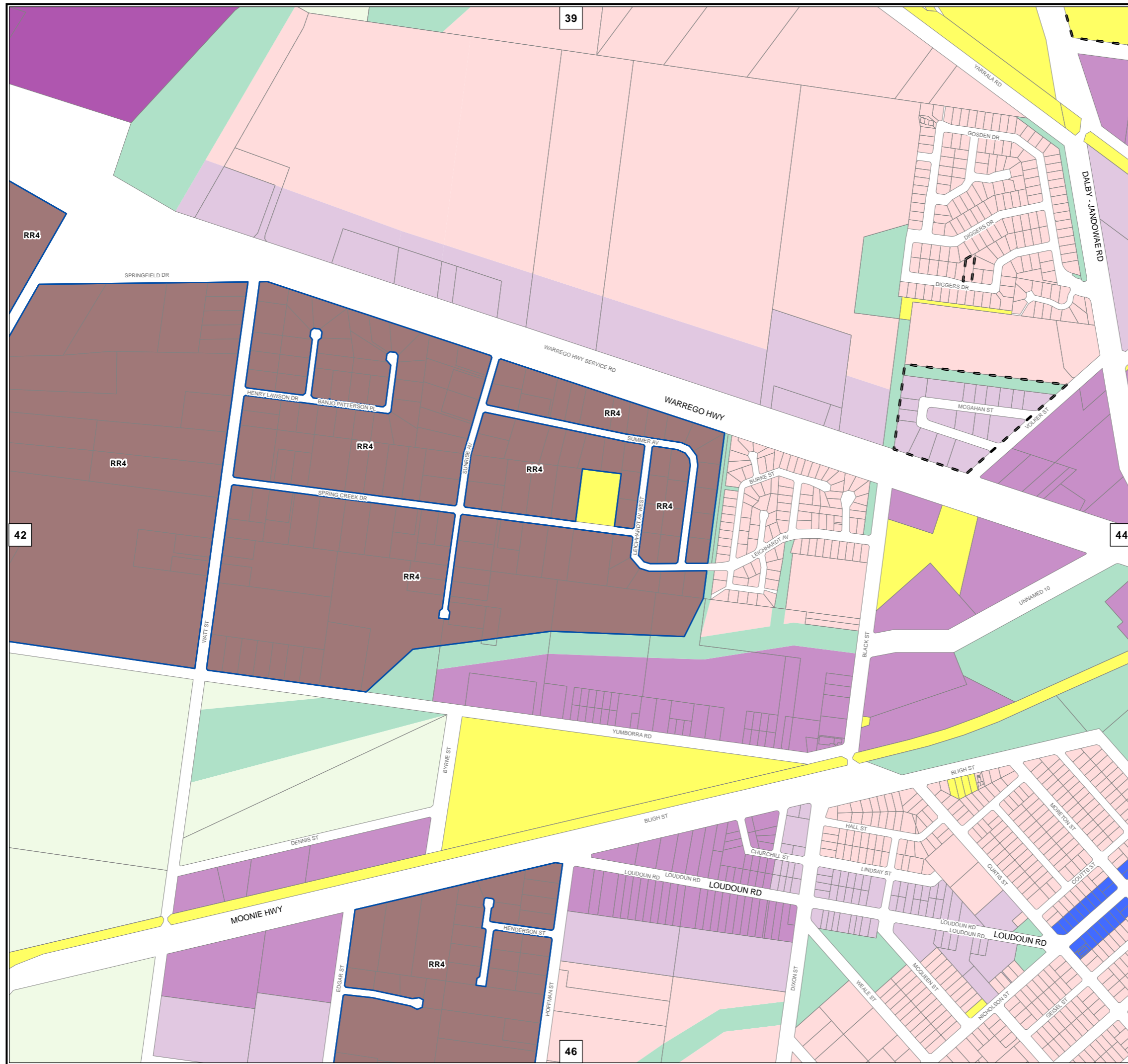
DISCLAIMER:
While every care is taken to ensure the accuracy of this product, the Western Downs Regional Council does not make any representations or warranties about its accuracy, reliability, completeness or suitability for any particular purpose and disclaims all responsibility and all liability (including without limitation, liability in negligence) for all expenses, losses, damages (including indirect or consequential damage) and costs that may occur as a result of the product being inaccurate or incomplete in any way or for any reason.

Base material reproduced with the permission of the Director-General, Department of Resources © The State of Queensland (Department of Resources) [2023]

DATA SOURCES:
WDRC Boundary 2023 (© QSpatial 2023)
Cadastral Boundaries May 2023 (© State of Queensland (Department of Resources) 2021)

© Copyright Western Downs Regional Council 2024
Date Generated : 23/05/2023
Revision 3.0
Coordinate System: GDA 1994 MGA Zone 56





Legend

WDRC Zones

- Low Density Residential Zone
- Medium Density Residential Zone
- Local Centre Zone
- District Centre Zone
- Major Centre Zone
- Recreation and Open Space Zone
- Low Impact Industry Zone
- Medium Impact Industry Zone
- High Impact Industry Zone
- Community Facilities Zone
- RR4 Rural Residential Zone / Rural Residential 4000 Precinct
- RR8 Rural Residential Zone / Rural Residential 8000 Precinct
- RR20 Rural Residential Zone / Rural Residential 20000 Precinct
- R Rural Zone
- R10 Rural Zone / Rural 10 Precinct
- R100 Rural Zone / Rural 100 Precinct
- T Township Zone
- TT Township Zone / Mowbullan - Bunya Mountains Tourist Precinct

- Refer to Schedule 4
- Mixed Use
- Western Downs Health Precinct
- Council Boundary
- Property Boundary
- Waterways

General Information

- Council Boundary
- Property Boundary
- Waterways

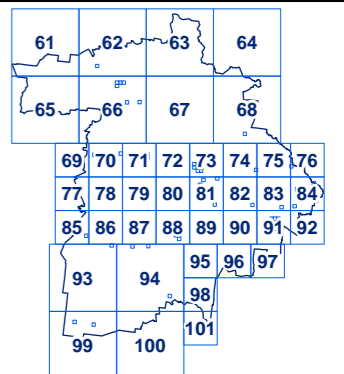
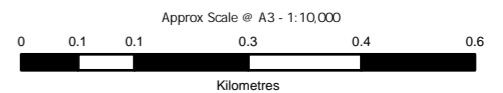
DRAFT

DISCLAIMER:
While every care is taken to ensure the accuracy of this product, the Western Downs Regional Council does not make any representations or warranties about its accuracy, reliability, completeness or suitability for any particular purpose and disclaims all responsibility and all liability (including without limitation, liability in negligence) for all expenses, losses, damages (including indirect or consequential damage) and costs that may occur as a result of the product being inaccurate or incomplete in any way or for any reason.

Base material reproduced with the permission of the Director-General, Department of Resources © The State of Queensland (Department of Resources) [2023]

DATA SOURCES:
WDRC Boundary 2023 (© QSpatial 2023)
Cadastral Boundaries May 2023 (© State of Queensland (Department of Resources) 2021)

© Copyright Western Downs Regional Council 2024
Date Generated : 23/05/2023
Revision 3.0
Coordinate System: GDA 1994 MGA Zone 56



Legend

WDRC Zones

- Low Density Residential Zone
- Medium Density Residential Zone
- Local Centre Zone
- District Centre Zone
- Major Centre Zone
- Recreation and Open Space Zone
- Low Impact Industry Zone
- Medium Impact Industry Zone
- High Impact Industry Zone
- Community Facilities Zone
- RR4 Rural Residential Zone / Rural Residential 4000 Precinct
- RR8 Rural Residential Zone / Rural Residential 8000 Precinct
- RR20 Rural Residential Zone / Rural Residential 20000 Precinct
- Rural Zone
- R10 Rural Zone / Rural 10 Precinct
- R100 Rural Zone / Rural 100 Precinct
- Township Zone
- TT Township Zone / Mowbullan - Bunya Mountains Tourist Precinct

Refer to Schedule 4

Mixed Use

Western Downs Health Precinct

General Information

Council Boundary

Property Boundary

Waterways

DRAFT

DISCLAIMER:
While every care is taken to ensure the accuracy of this product, the Western Downs Regional Council does not make any representations or warranties about its accuracy, reliability, completeness or suitability for any particular purpose and disclaims all responsibility and all liability (including without limitation, liability in negligence) for all expenses, losses, damages (including indirect or consequential damage) and costs that may occur as a result of the product being inaccurate or incomplete in any way or for any reason.

Base material reproduced with the permission of the Director-General, Department of Resources © The State of Queensland (Department of Resources) [2023]

DATA SOURCES:
WDRC Boundary 2023 © OSpatial 2023
Cadastral Boundaries May 2023 © State of Queensland (Department of Resources) 2021

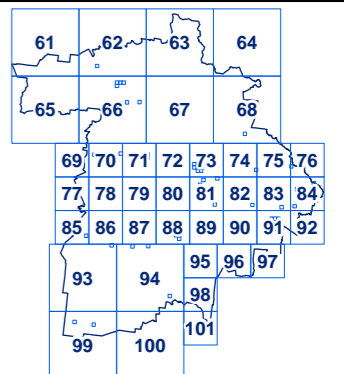
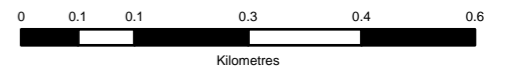
© Copyright Western Downs Regional Council 2024

Date Generated : 23/05/2023

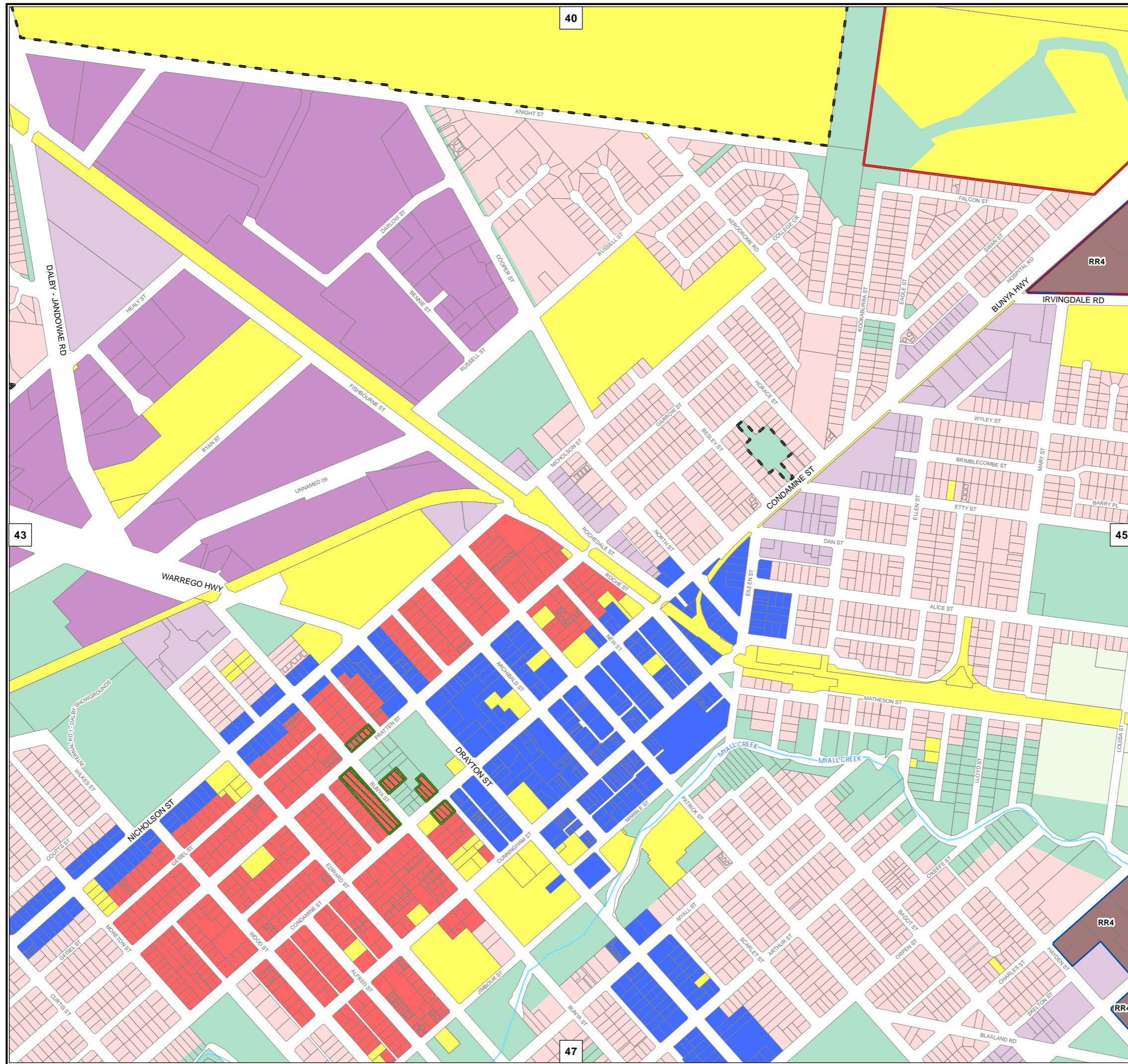
Revision 3.0

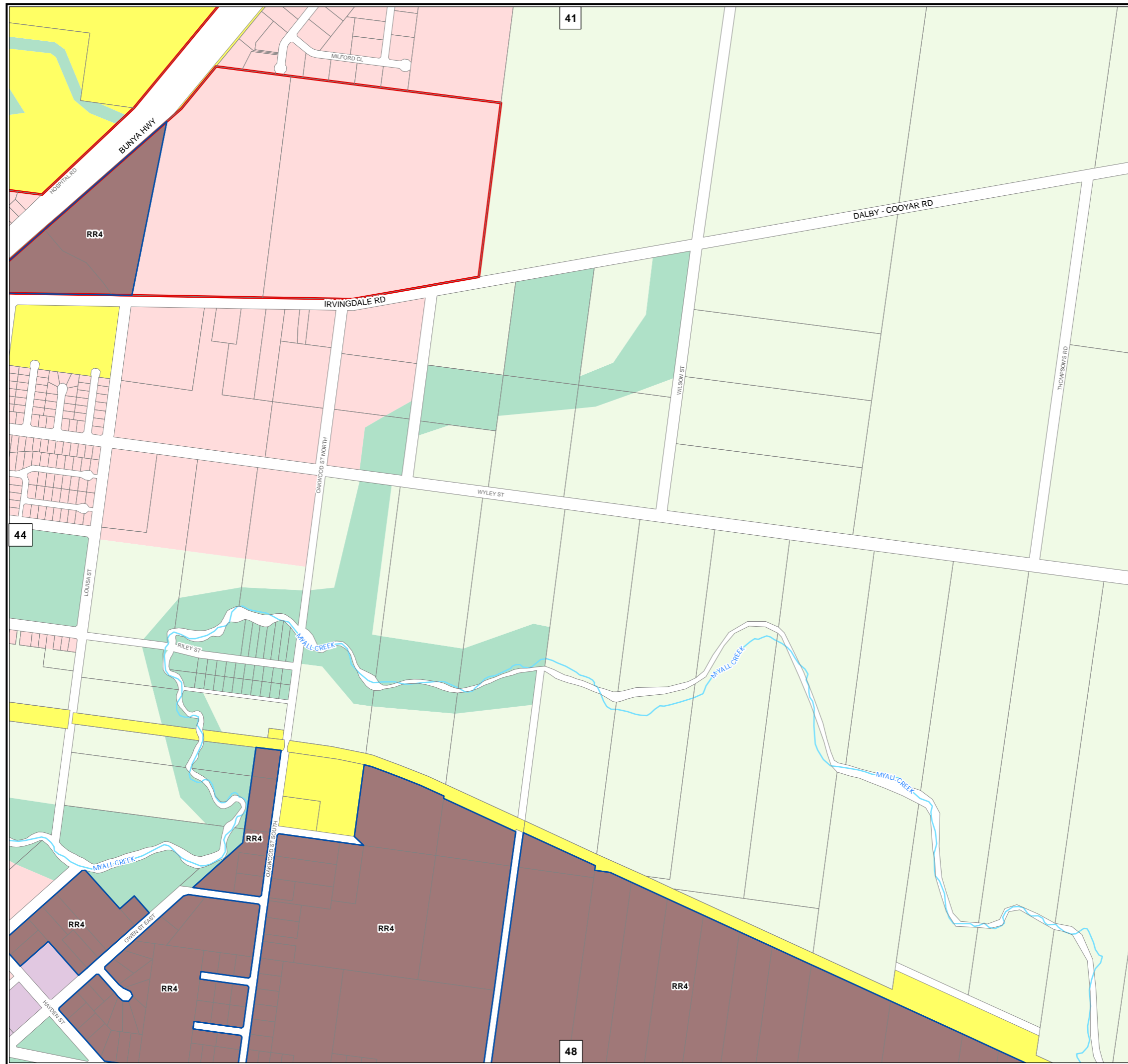
Coordinate System: GDA 1994 MGA Zone 56

Approx Scale @ A3 - 1:10,000



Zoning Map - ZM-044





Legend

WDRC Zones

- Low Density Residential Zone
- Medium Density Residential Zone
- Local Centre Zone
- District Centre Zone
- Major Centre Zone
- Recreation and Open Space Zone
- Low Impact Industry Zone
- Medium Impact Industry Zone
- High Impact Industry Zone
- Community Facilities Zone
- RR4 Rural Residential Zone / Rural Residential 4000 Precinct
- RR8 Rural Residential Zone / Rural Residential 8000 Precinct
- RR20 Rural Residential Zone / Rural Residential 20000 Precinct
- Rural Zone
- R10 Rural Zone / Rural 10 Precinct
- R100 Rural Zone / Rural 100 Precinct
- Township Zone
- TT Township Zone / Mowbray - Bunya Mountains Tourist Precinct

Refer to Schedule 4

Mixed Use

Western Downs Health Precinct

General Information

Council Boundary

Property Boundary

Waterways

DRAFT

DISCLAIMER:
While every care is taken to ensure the accuracy of this product, the Western Downs Regional Council does not make any representations or warranties about its accuracy, reliability, completeness or suitability for any particular purpose and disclaims all responsibility and all liability (including without limitation, liability in negligence) for all expenses, losses, damages (including indirect or consequential damage) and costs that may occur as a result of the product being inaccurate or incomplete in any way or for any reason.

Base material reproduced with the permission of the Director-General, Department of Resources © The State of Queensland (Department of Resources) [2023]

DATA SOURCES:
WDRC Boundary 2023 (© OSpatial 2023)
Cadastral Boundaries May 2023 (© State of Queensland (Department of Resources) 2021)

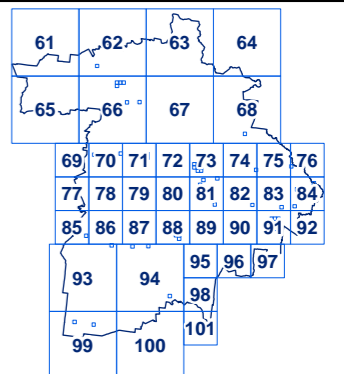
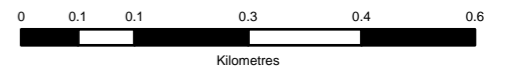
© Copyright Western Downs Regional Council 2024

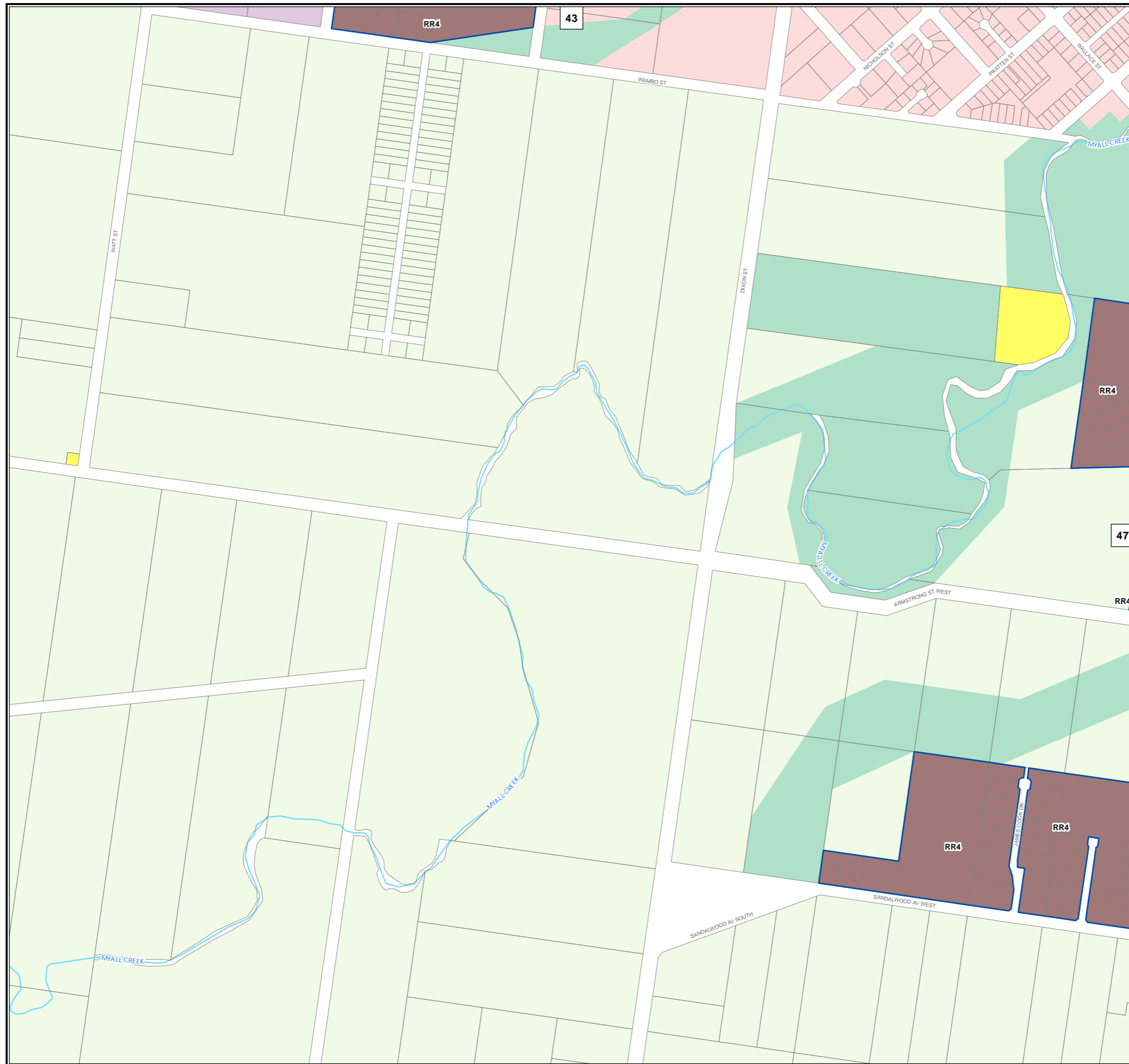
Date Generated : 23/05/2023

Revision 3.0

Coordinate System: GDA 1994 MGA Zone 56

Approx Scale @ A3 - 1:10,000





Legend

- WDRC Zones**
- Low Density Residential Zone
 - Medium Density Residential Zone
 - Local Centre Zone
 - District Centre Zone
 - Major Centre Zone
 - Recreation and Open Space Zone
 - Low Impact Industry Zone
 - Medium Impact Industry Zone
 - High Impact Industry Zone
 - Community Facilities Zone
 - RR4 Rural Residential Zone / Rural Residential 4000 Precinct
 - RR8 Rural Residential Zone / Rural Residential 8000 Precinct
 - RR20 Rural Residential Zone / Rural Residential 20000 Precinct
 - Rural Zone
 - R10 Rural Zone / Rural 10 Precinct
 - R100 Rural Zone / Rural 100 Precinct
 - Township Zone
 - TT Township Zone / Mowbullan - Bunya Mountains Tourist Precinct
- General Information**
- Refer to Schedule 4
 - Mixed Use
 - Western Downs Health Precinct
 - Council Boundary
 - Property Boundary
 - Waterways

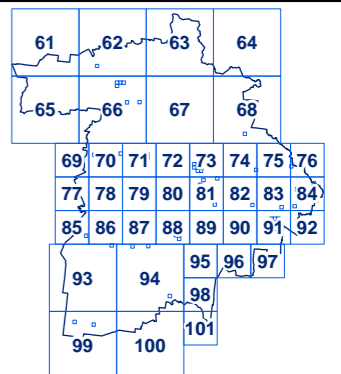
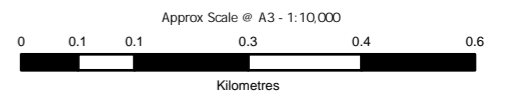
DRAFT

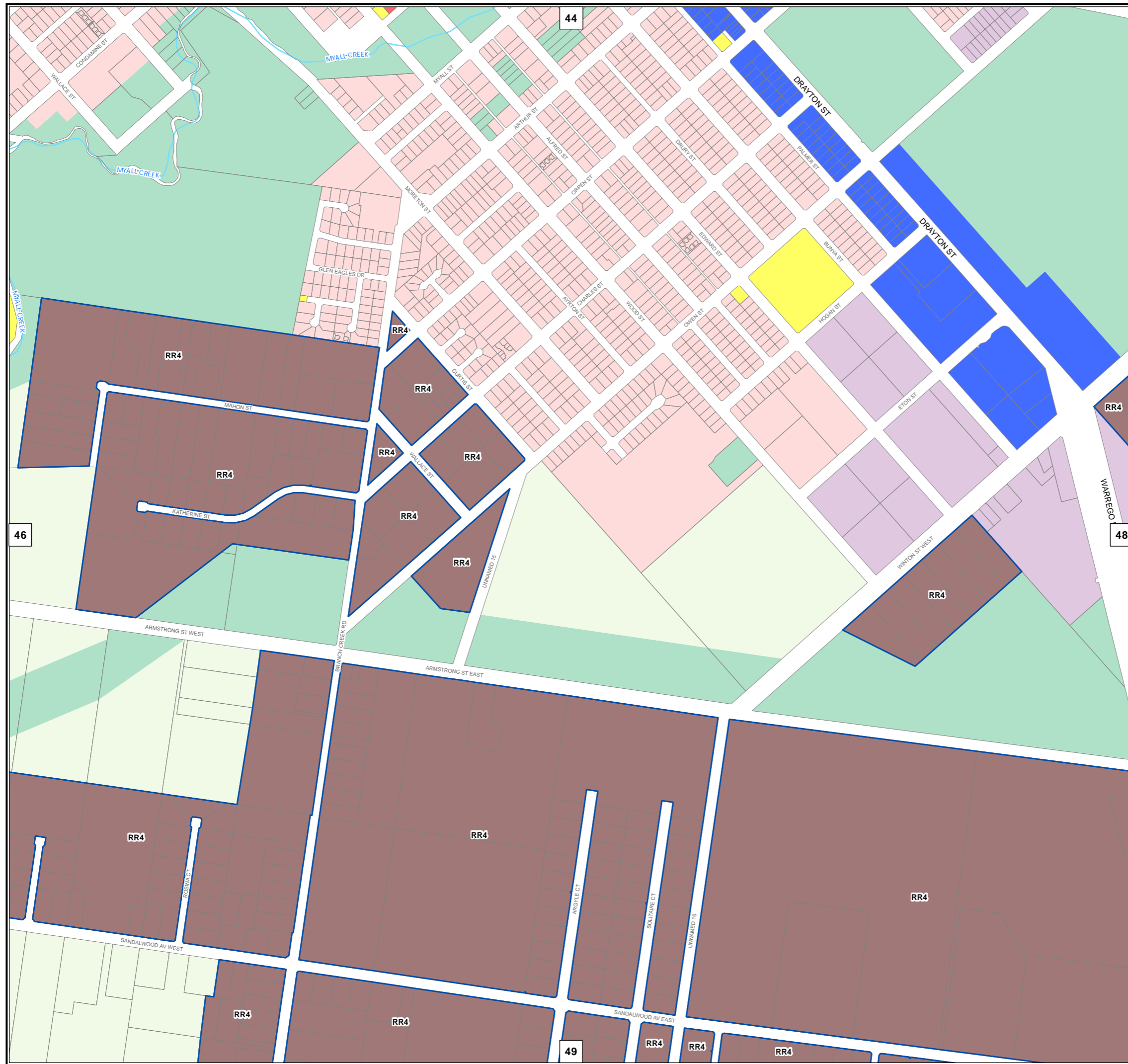
DISCLAIMER:
While every care is taken to ensure the accuracy of this product, the Western Downs Regional Council does not make any representations or warranties about its accuracy, reliability, completeness or suitability for any particular purpose and disclaims all responsibility and all liability (including without limitation, liability in negligence) for all expenses, losses, damages (including indirect or consequential damage) and costs that may occur as a result of the product being inaccurate or incomplete in any way or for any reason.

Base material reproduced with the permission of the Director-General, Department of Resources © The State of Queensland (Department of Resources) [2023]

DATA SOURCES:
WDRC Boundary 2023 (© OSpatial 2023)
Cadastral Boundaries May 2023 (© State of Queensland (Department of Resources) 2021)

© Copyright Western Downs Regional Council 2024
Date Generated : 23/05/2023
Revision 3.0
Coordinate System: GDA 1994 MGA Zone 56





Legend

- WDRC Zones**
- Low Density Residential Zone
 - Medium Density Residential Zone
 - Local Centre Zone
 - District Centre Zone
 - Major Centre Zone
 - Recreation and Open Space Zone
 - Low Impact Industry Zone
 - Medium Impact Industry Zone
 - High Impact Industry Zone
 - Community Facilities Zone
 - Rural Residential Zone / Rural Residential 4000 Precinct
 - Rural Residential Zone / Rural Residential 8000 Precinct
 - Rural Residential Zone / Rural Residential 20000 Precinct
 - Rural Zone
 - Rural Zone / Rural 10 Precinct
 - Rural Zone / Rural 100 Precinct
 - Township Zone
 - Township Zone / Mowbullan - Bunya Mountains Tourist Precinct
- General Information**
- Refer to Schedule 4
 - Mixed Use
 - Western Downs Health Precinct
 - Council Boundary
 - Property Boundary
 - Waterways

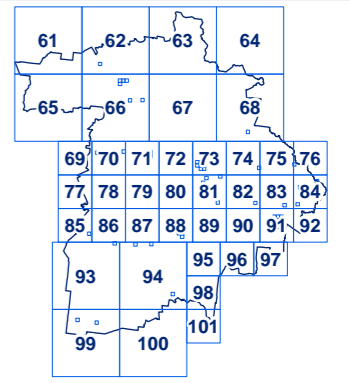

DRAFT

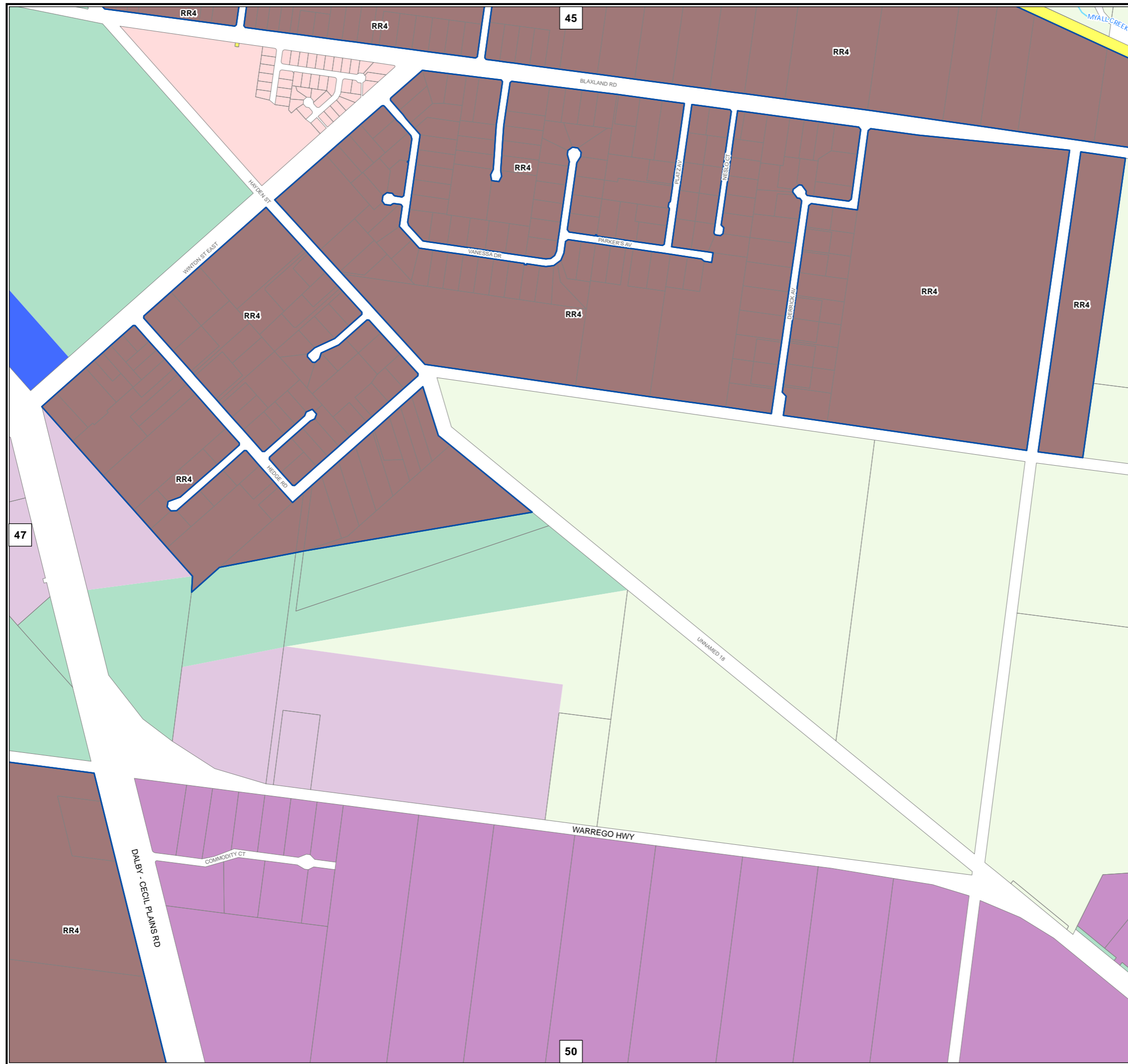
DISCLAIMER:
While every care is taken to ensure the accuracy of this product, the Western Downs Regional Council does not make any representations or warranties about its accuracy, reliability, completeness or suitability for any particular purpose and disclaims all responsibility and all liability (including without limitation, liability in negligence) for all expenses, losses, damages (including indirect or consequential damage) and costs that may occur as a result of the product being inaccurate or incomplete in any way or for any reason.

Base material reproduced with the permission of the Director-General, Department of Resources © The State of Queensland (Department of Resources) [2023]

DATA SOURCES:
WDRC Boundary 2023 (© OSpatial 2023)
Cadastral Boundaries May 2023 (© State of Queensland (Department of Resources) 2021)

© Copyright Western Downs Regional Council 2024
Date Generated : 23/05/2023
Revision 3.0
Coordinate System: GDA 1994 MGA Zone 56





Legend

- WDRC Zones**
- Low Density Residential Zone
 - Medium Density Residential Zone
 - Local Centre Zone
 - District Centre Zone
 - Major Centre Zone
 - Recreation and Open Space Zone
 - Low Impact Industry Zone
 - Medium Impact Industry Zone
 - High Impact Industry Zone
 - Community Facilities Zone
 - RR4 Rural Residential Zone / Rural Residential 4000 Precinct
 - RR8 Rural Residential Zone / Rural Residential 8000 Precinct
 - RR20 Rural Residential Zone / Rural Residential 20000 Precinct
 - Rural Zone
 - R10 Rural Zone / Rural 10 Precinct
 - R100 Rural Zone / Rural 100 Precinct
 - Township Zone
 - TT Township Zone / Mowbray - Bunya Mountains Tourist Precinct
- General Information**
- Refer to Schedule 4
 - Mixed Use
 - Western Downs Health Precinct
 - Council Boundary
 - Property Boundary
 - Waterways

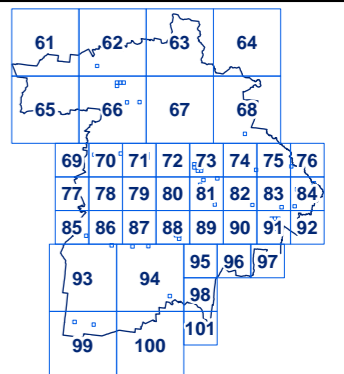
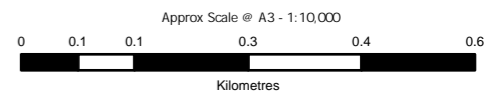
DRAFT

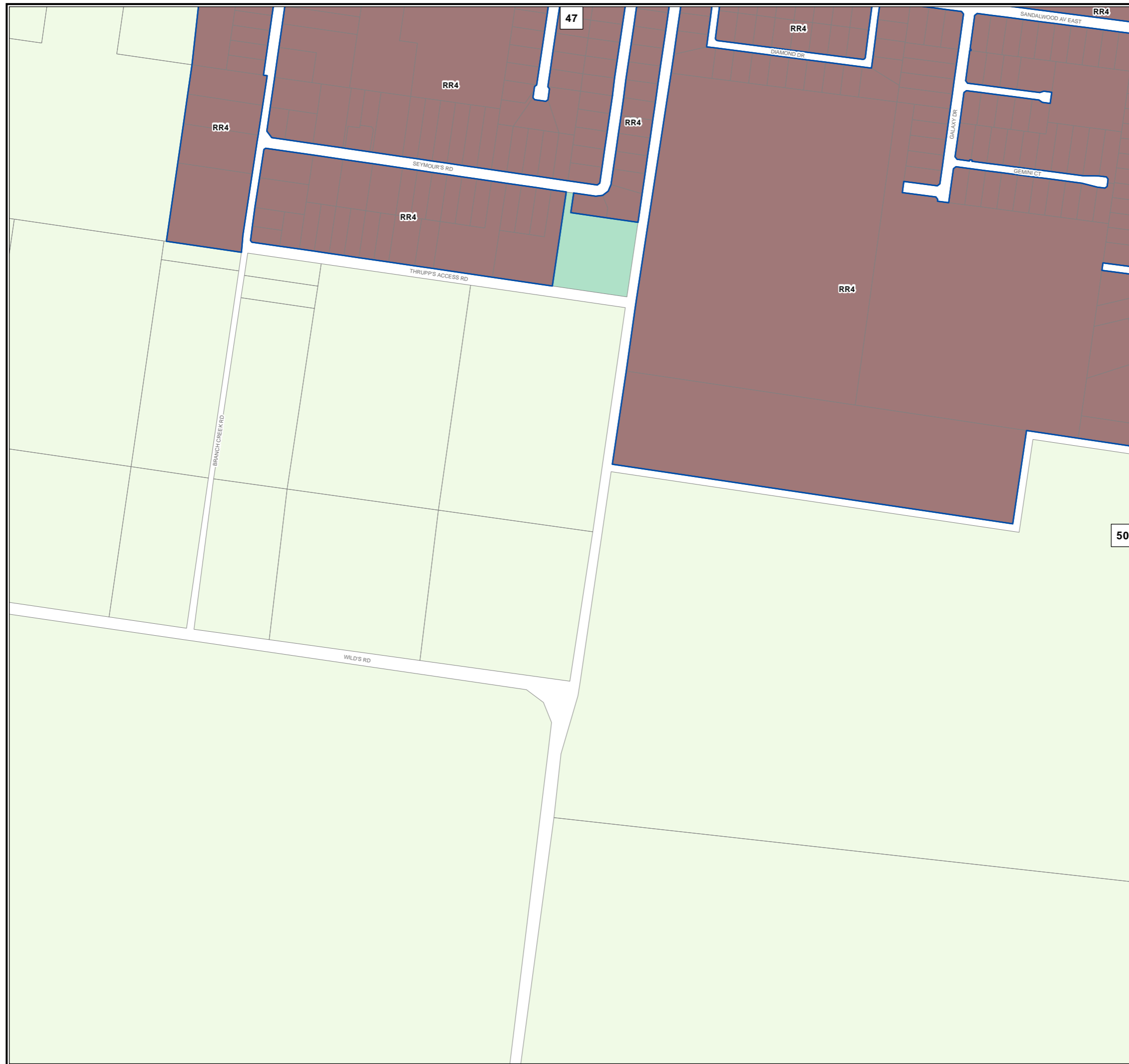
DISCLAIMER:
While every care is taken to ensure the accuracy of this product, the Western Downs Regional Council does not make any representations or warranties about its accuracy, reliability, completeness or suitability for any particular purpose and disclaims all responsibility and all liability (including without limitation, liability in negligence) for all expenses, losses, damages (including indirect or consequential damage) and costs that may occur as a result of the product being inaccurate or incomplete in any way or for any reason.

Base material reproduced with the permission of the Director-General, Department of Resources © The State of Queensland (Department of Resources) [2023]

DATA SOURCES:
WDRC Boundary 2023 (© OSpatial 2023)
Cadastral Boundaries May 2023 (© State of Queensland (Department of Resources) 2021)

© Copyright Western Downs Regional Council 2024
Date Generated : 23/05/2023
Revision 3.0
Coordinate System: GDA 1994 MGA Zone 56





Legend

WDRC Zones

- Low Density Residential Zone
- Medium Density Residential Zone
- Local Centre Zone
- District Centre Zone
- Major Centre Zone
- Recreation and Open Space Zone
- Low Impact Industry Zone
- Medium Impact Industry Zone
- High Impact Industry Zone
- Community Facilities Zone
- Rural Residential Zone / Rural Residential 4000 Precinct (RR4)
- Rural Residential Zone / Rural Residential 8000 Precinct (RR8)
- Rural Residential Zone / Rural Residential 20000 Precinct (RR20)
- Rural Zone
- R10 Rural Zone / Rural 10 Precinct
- R100 Rural Zone / Rural 100 Precinct
- Township Zone
- Township Zone / Mowbullan - Bunya Mountains Tourist Precinct (TT)

General Information

- Refer to Schedule 4
- Mixed Use
- Western Downs Health Precinct
- Council Boundary
- Property Boundary
- Waterways

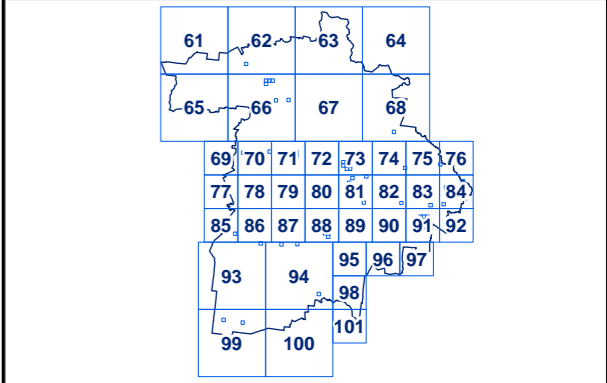
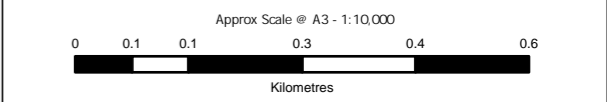
DRAFT

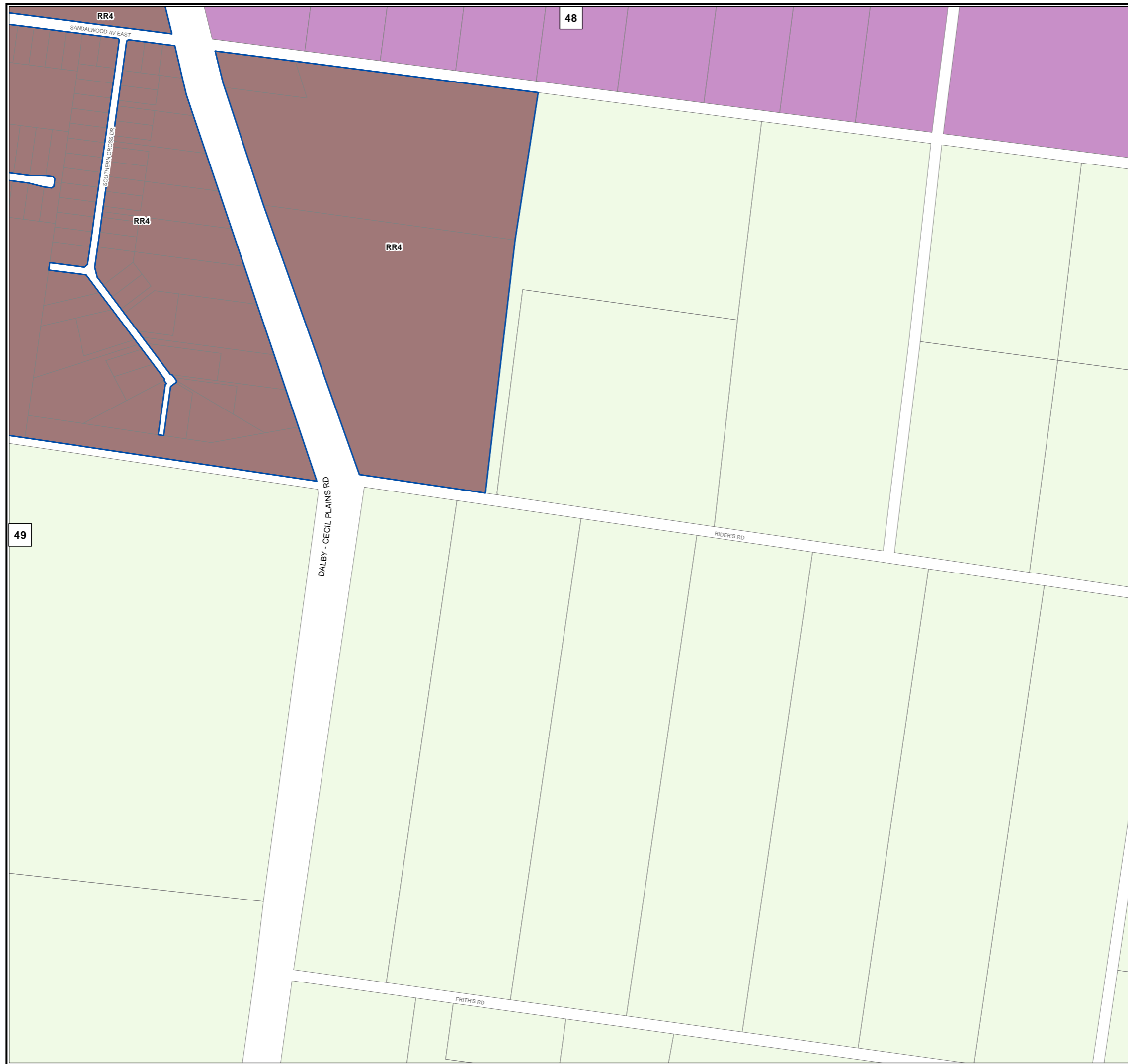
DISCLAIMER:
While every care is taken to ensure the accuracy of this product, the Western Downs Regional Council does not make any representations or warranties about its accuracy, reliability, completeness or suitability for any particular purpose and disclaims all responsibility and all liability (including without limitation, liability in negligence) for all expenses, losses, damages (including indirect or consequential damage) and costs that may occur as a result of the product being inaccurate or incomplete in any way or for any reason.

Base material reproduced with the permission of the Director-General, Department of Resources © The State of Queensland (Department of Resources) [2023]

DATA SOURCES:
WDRC Boundary 2023 (© QSpatial 2023)
Cadastral Boundaries May 2023 (© State of Queensland (Department of Resources) 2021)

© Copyright Western Downs Regional Council 2024
Date Generated : 23/05/2023
Revision 3.0
Coordinate System: GDA 1994 MGA Zone 56





Legend

WDRC Zones

- Low Density Residential Zone
- Medium Density Residential Zone
- Local Centre Zone
- District Centre Zone
- Major Centre Zone
- Recreation and Open Space Zone
- Low Impact Industry Zone
- Medium Impact Industry Zone
- High Impact Industry Zone
- Community Facilities Zone
- RR4 Rural Residential Zone / Rural Residential 4000 Precinct
- RR8 Rural Residential Zone / Rural Residential 8000 Precinct
- RR20 Rural Residential Zone / Rural Residential 20000 Precinct
- Rural Zone
- R10 Rural Zone / Rural 10 Precinct
- R100 Rural Zone / Rural 100 Precinct
- Township Zone
- TT Township Zone / Mowbullan - Bunya Mountains Tourist Precinct

Refer to Schedule 4

Mixed Use

Western Downs Health Precinct

General Information

- Council Boundary
- Property Boundary
- Waterways

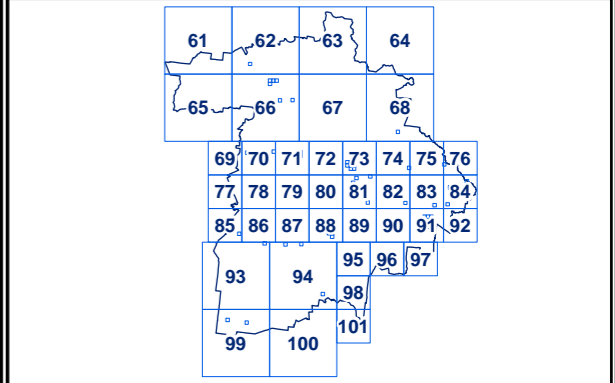
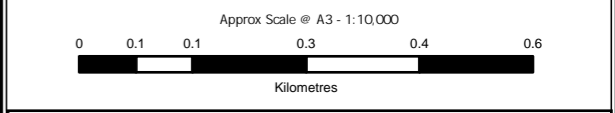
DRAFT

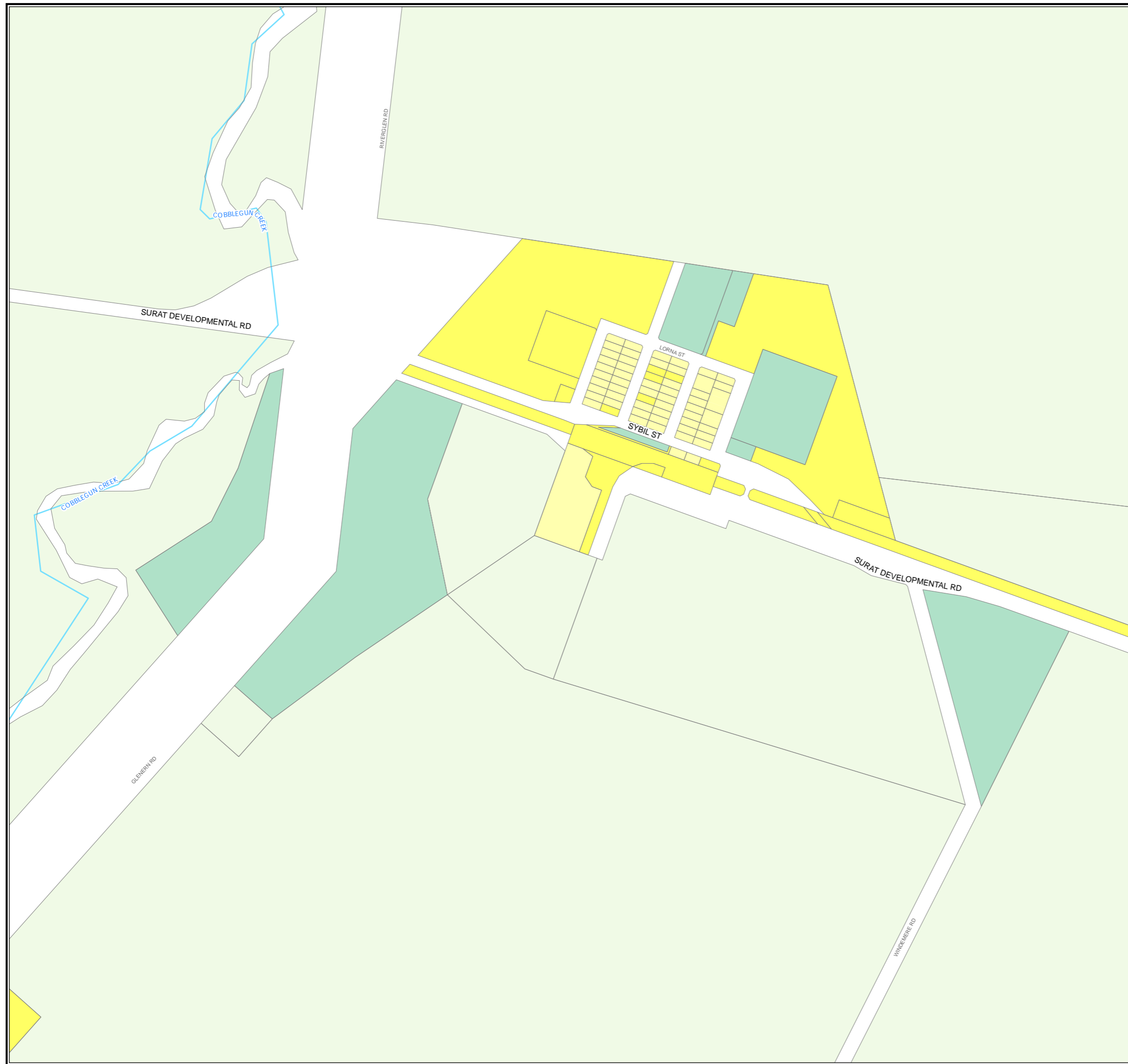
DISCLAIMER:
 While every care is taken to ensure the accuracy of this product, the Western Downs Regional Council does not make any representations or warranties about its accuracy, reliability, completeness or suitability for any particular purpose and disclaims all responsibility and all liability (including without limitation, liability in negligence) for all expenses, losses, damages (including indirect or consequential damage) and costs that may occur as a result of the product being inaccurate or incomplete in any way or for any reason.

Base material reproduced with the permission of the Director-General, Department of Resources © The State of Queensland (Department of Resources) [2023]

DATA SOURCES:
 WDRC Boundary 2023 (© QSpatial 2023)
 Cadastral Boundaries May 2023 (© State of Queensland (Department of Resources) 2021)

© Copyright Western Downs Regional Council 2024
 Date Generated : 23/05/2023
 Revision 3.0
 Coordinate System: GDA 1994 MGA Zone 56





Legend

WDRC Zones

- Low Density Residential Zone
- Medium Density Residential Zone
- Local Centre Zone
- District Centre Zone
- Major Centre Zone
- Recreation and Open Space Zone
- Low Impact Industry Zone
- Medium Impact Industry Zone
- High Impact Industry Zone
- Community Facilities Zone
- RR4** Rural Residential Zone / Rural Residential 4000 Precinct
- RR8** Rural Residential Zone / Rural Residential 8000 Precinct
- RR20** Rural Residential Zone / Rural Residential 20000 Precinct
- Rural Zone
- R10** Rural Zone / Rural 10 Precinct
- R100** Rural Zone / Rural 100 Precinct
- Township Zone
- TT** Township Zone / Mowbullan - Bunya Mountains Tourist Precinct

- Refer to Schedule 4
- Mixed Use
- Western Downs Health Precinct
- Council Boundary
- Property Boundary
- Waterways

General Information

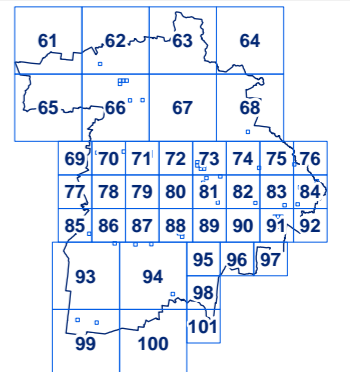
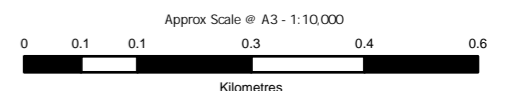
DRAFT

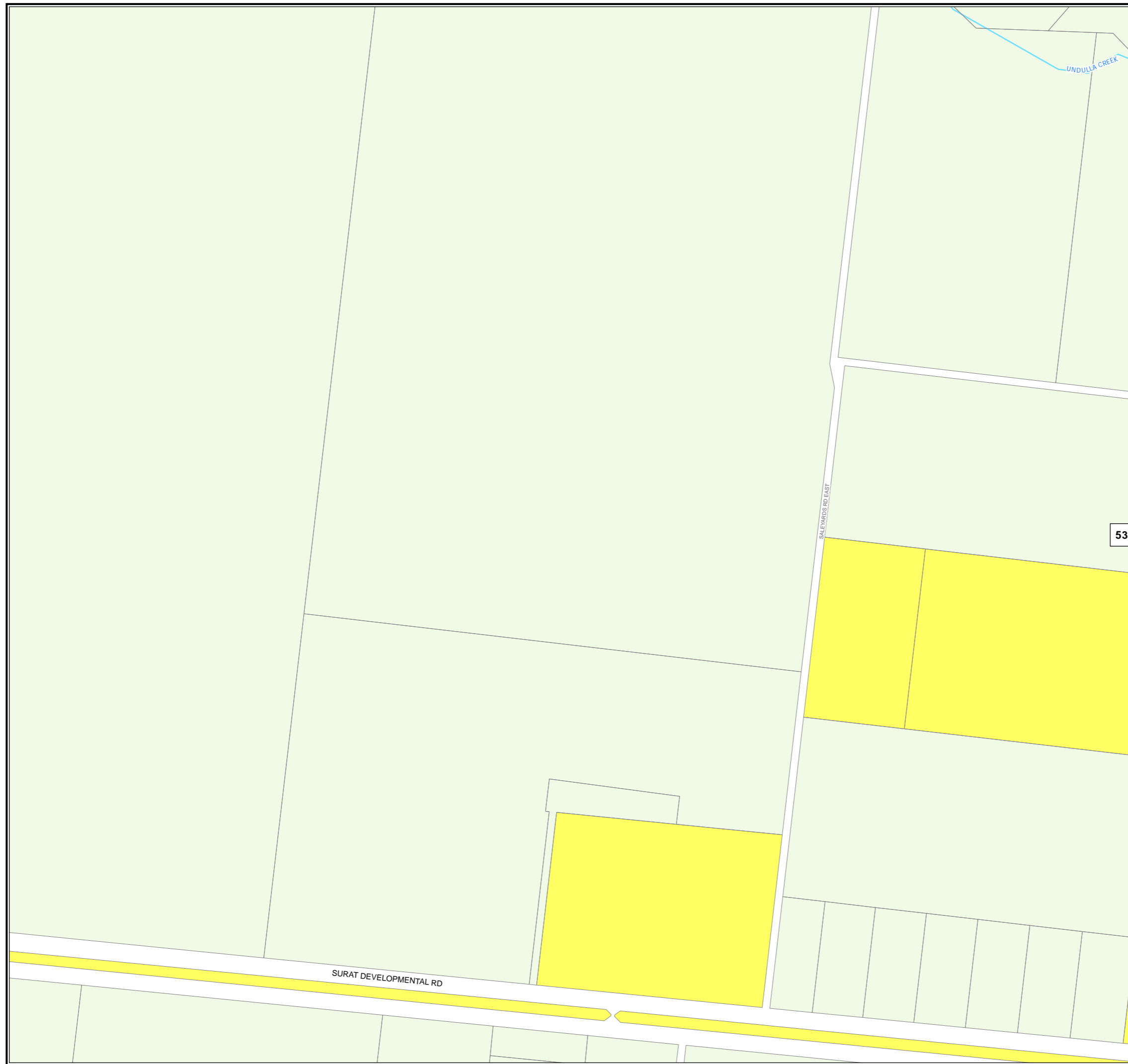
DISCLAIMER:
While every care is taken to ensure the accuracy of this product, the Western Downs Regional Council does not make any representations or warranties about its accuracy, reliability, completeness or suitability for any particular purpose and disclaims all responsibility and all liability (including without limitation, liability in negligence) for all expenses, losses, damages (including indirect or consequential damage) and costs that may occur as a result of the product being inaccurate or incomplete in any way or for any reason.

Base material reproduced with the permission of the Director-General, Department of Resources © The State of Queensland (Department of Resources) [2023]

DATA SOURCES:
WDRC Boundary 2023 (© OSpatial 2023)
Cadastral Boundaries May 2023 (© State of Queensland (Department of Resources) 2021)

© Copyright Western Downs Regional Council 2024
Date Generated : 23/05/2023
Revision 3.0
Coordinate System: GDA 1994 MGA Zone 56





Legend

- WDRC Zones**
- Low Density Residential Zone
 - Medium Density Residential Zone
 - Local Centre Zone
 - District Centre Zone
 - Major Centre Zone
 - Recreation and Open Space Zone
 - Low Impact Industry Zone
 - Medium Impact Industry Zone
 - High Impact Industry Zone
 - Community Facilities Zone
 - RR4 Rural Residential Zone / Rural Residential 4000 Precinct
 - RR8 Rural Residential Zone / Rural Residential 8000 Precinct
 - RR20 Rural Residential Zone / Rural Residential 20000 Precinct
 - Rural Zone
 - R10 Rural Zone / Rural 10 Precinct
 - R100 Rural Zone / Rural 100 Precinct
 - Township Zone
 - TT Township Zone / Mowbullan - Bunya Mountains Tourist Precinct
- General Information**
- Refer to Schedule 4
 - Mixed Use
 - Western Downs Health Precinct
 - Council Boundary
 - Property Boundary
 - Waterways

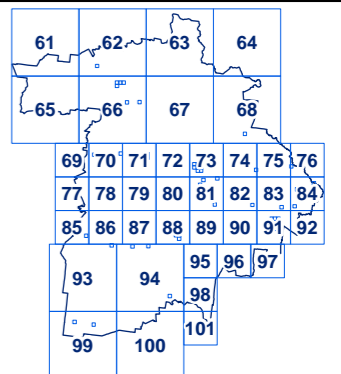
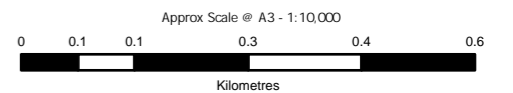
DRAFT

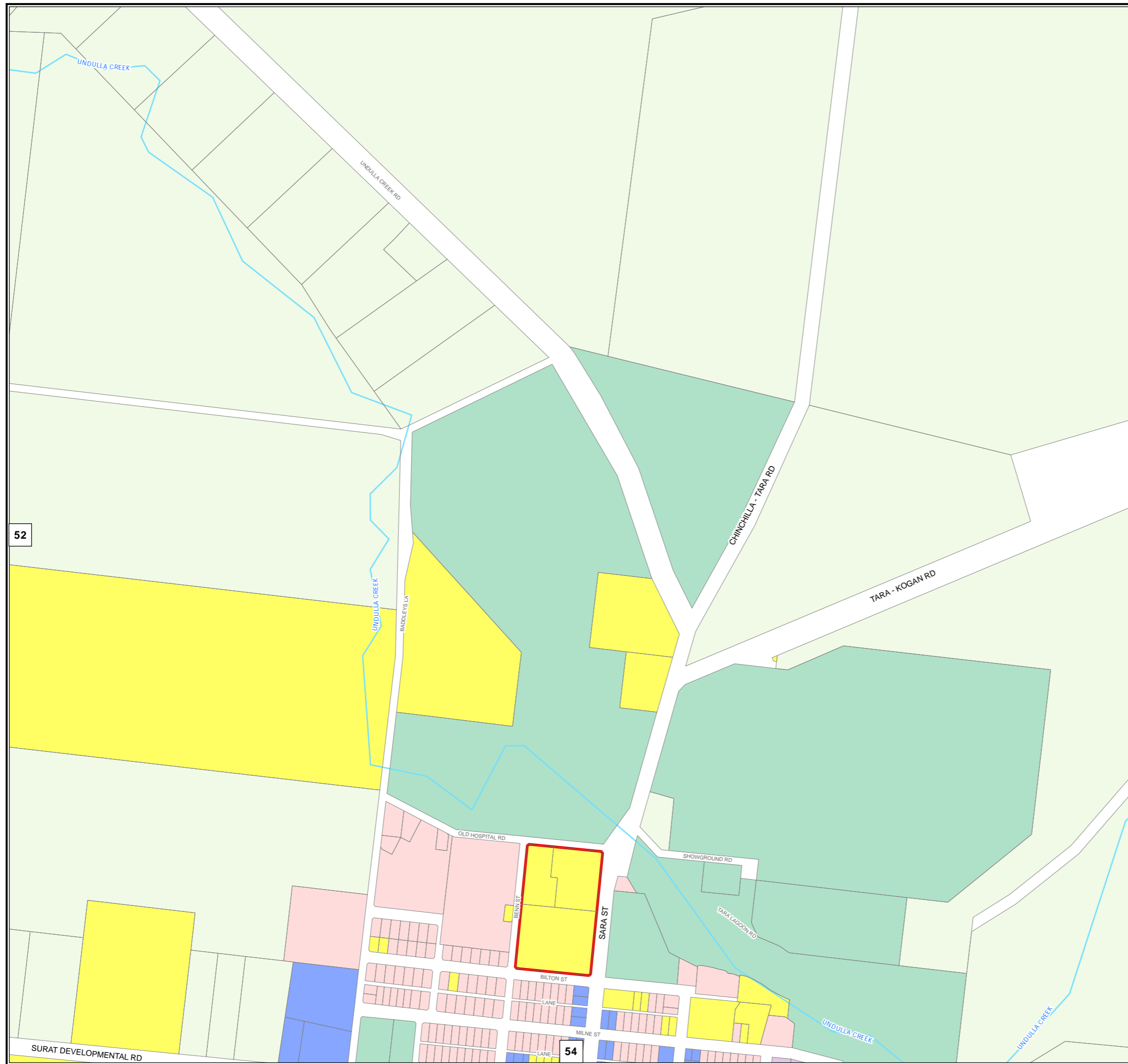
DISCLAIMER:
While every care is taken to ensure the accuracy of this product, the Western Downs Regional Council does not make any representations or warranties about its accuracy, reliability, completeness or suitability for any particular purpose and disclaims all responsibility and all liability (including without limitation, liability in negligence) for all expenses, losses, damages (including indirect or consequential damage) and costs that may occur as a result of the product being inaccurate or incomplete in any way or for any reason.

Base material reproduced with the permission of the Director-General, Department of Resources © The State of Queensland (Department of Resources) [2023]

DATA SOURCES:
WDRC Boundary 2023 (© QSpatial 2023)
Cadastral Boundaries May 2023 (© State of Queensland (Department of Resources) 2021)

© Copyright Western Downs Regional Council 2024
Date Generated : 23/05/2023
Revision 3.0
Coordinate System: GDA 1994 MGA Zone 56





Legend

WDRC Zones

- Low Density Residential Zone
- Medium Density Residential Zone
- Local Centre Zone
- District Centre Zone
- Major Centre Zone
- Recreation and Open Space Zone
- Low Impact Industry Zone
- Medium Impact Industry Zone
- High Impact Industry Zone
- Community Facilities Zone
- RR4 Rural Residential Zone / Rural Residential 4000 Precinct
- RR8 Rural Residential Zone / Rural Residential 8000 Precinct
- RR20 Rural Residential Zone / Rural Residential 20000 Precinct
- Rural Zone
- R10 Rural Zone / Rural 10 Precinct
- R100 Rural Zone / Rural 100 Precinct
- Township Zone
- TT Township Zone / Mowbrall - Bunya Mountains Tourist Precinct

- Refer to Schedule 4
- Mixed Use
- Western Downs Health Precinct
- Council Boundary
- Property Boundary
- Waterways

General Information

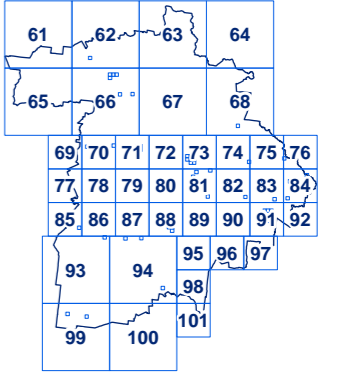
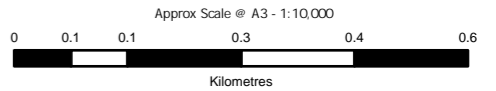
DRAFT

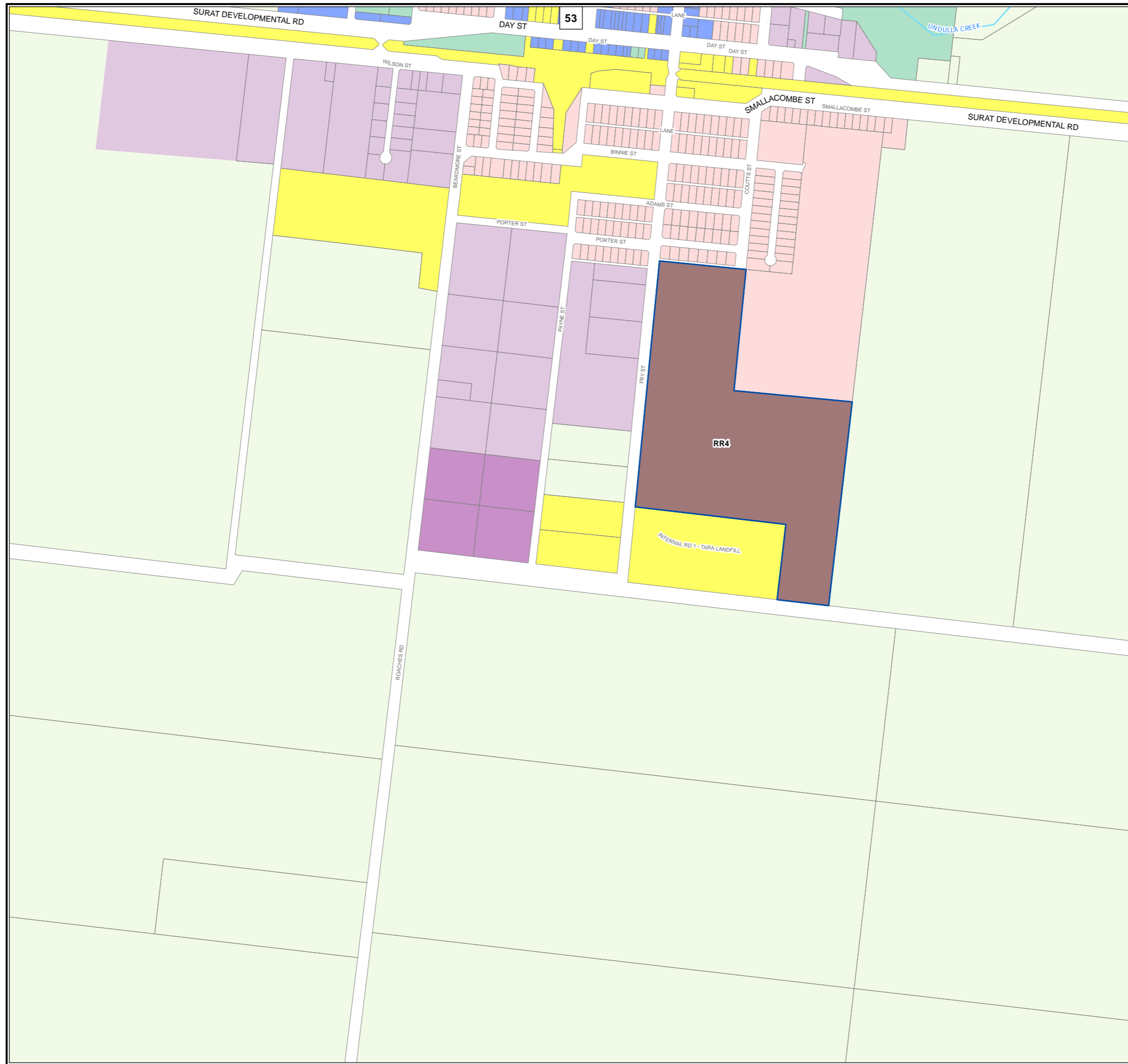
DISCLAIMER:
While every care is taken to ensure the accuracy of this product, the Western Downs Regional Council does not make any representations or warranties about its accuracy, reliability, completeness or suitability for any particular purpose and disclaims all responsibility and all liability (including without limitation, liability in negligence) for all expenses, losses, damages (including indirect or consequential damage) and costs that may occur as a result of the product being inaccurate or incomplete in any way or for any reason.

Base material reproduced with the permission of the Director-General, Department of Resources © The State of Queensland (Department of Resources) [2023]

DATA SOURCES:
WDRC Boundary 2023 (© QSpatial 2023)
Cadastral Boundaries May 2023 (© State of Queensland (Department of Resources) 2021)

© Copyright Western Downs Regional Council 2024
Date Generated : 23/05/2023
Revision 3.0
Coordinate System: GDA 1994 MGA Zone 56





- Legend**
- WDRC Zones**
- Low Density Residential Zone
 - Medium Density Residential Zone
 - Local Centre Zone
 - District Centre Zone
 - Major Centre Zone
 - Recreation and Open Space Zone
 - Low Impact Industry Zone
 - Medium Impact Industry Zone
 - High Impact Industry Zone
 - Community Facilities Zone
 - RR4 Rural Residential Zone / Rural Residential 4000 Precinct
 - RR8 Rural Residential Zone / Rural Residential 8000 Precinct
 - RR20 Rural Residential Zone / Rural Residential 20000 Precinct
 - Rural Zone
 - R10 Rural Zone / Rural 10 Precinct
 - R100 Rural Zone / Rural 100 Precinct
 - Township Zone
 - TT Township Zone / Mowbullan - Bunya Mountains Tourist Precinct
- General Information**
- Refer to Schedule 4
 - Mixed Use
 - Western Downs Health Precinct
 - Council Boundary
 - Property Boundary
 - Waterways

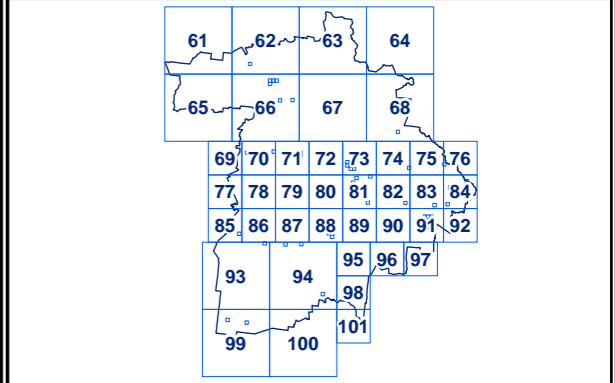
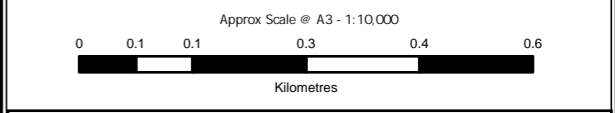
DRAFT

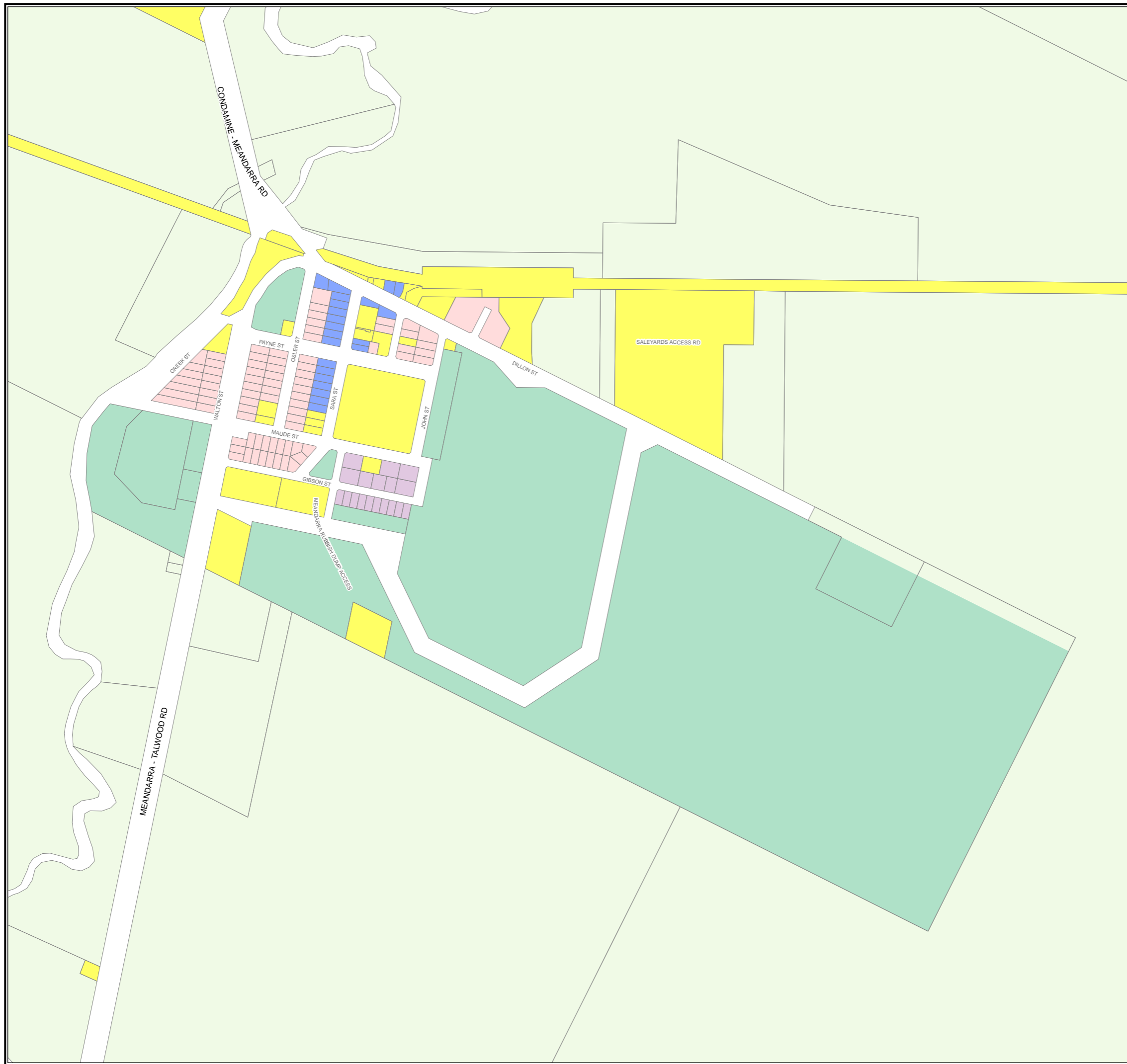
DISCLAIMER:
While every care is taken to ensure the accuracy of this product, the Western Downs Regional Council does not make any representations or warranties about its accuracy, reliability, completeness or suitability for any particular purpose and disclaims all responsibility and all liability (including without limitation, liability in negligence) for all expenses, losses, damages (including indirect or consequential damage) and costs that may occur as a result of the product being inaccurate or incomplete in any way or for any reason.

Base material reproduced with the permission of the Director-General, Department of Resources © The State of Queensland (Department of Resources) [2023]

DATA SOURCES:
WDRC Boundary 2023 (© OSpatial 2023)
Cadastral Boundaries May 2023 (© State of Queensland (Department of Resources) 2021)

© Copyright Western Downs Regional Council 2024
Date Generated : 23/05/2023
Revision 3.0
Coordinate System: GDA 1994 MGA Zone 56





Legend

- WDRC Zones**
- Low Density Residential Zone
 - Medium Density Residential Zone
 - Local Centre Zone
 - District Centre Zone
 - Major Centre Zone
 - Recreation and Open Space Zone
 - Low Impact Industry Zone
 - Medium Impact Industry Zone
 - High Impact Industry Zone
 - Community Facilities Zone
 - RR4 Rural Residential Zone / Rural Residential 4000 Precinct
 - RR8 Rural Residential Zone / Rural Residential 8000 Precinct
 - RR20 Rural Residential Zone / Rural Residential 20000 Precinct
 - Rural Zone
 - R10 Rural Zone / Rural 10 Precinct
 - R100 Rural Zone / Rural 100 Precinct
 - Township Zone
 - TT Township Zone / Mowbullan - Bunya Mountains Tourist Precinct
- General Information**
- Refer to Schedule 4
 - Mixed Use
 - Western Downs Health Precinct
 - Council Boundary
 - Property Boundary
 - Waterways

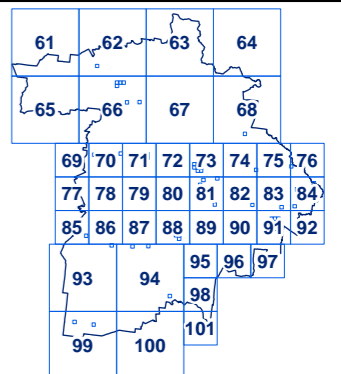
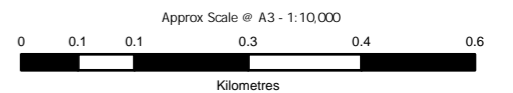
DRAFT

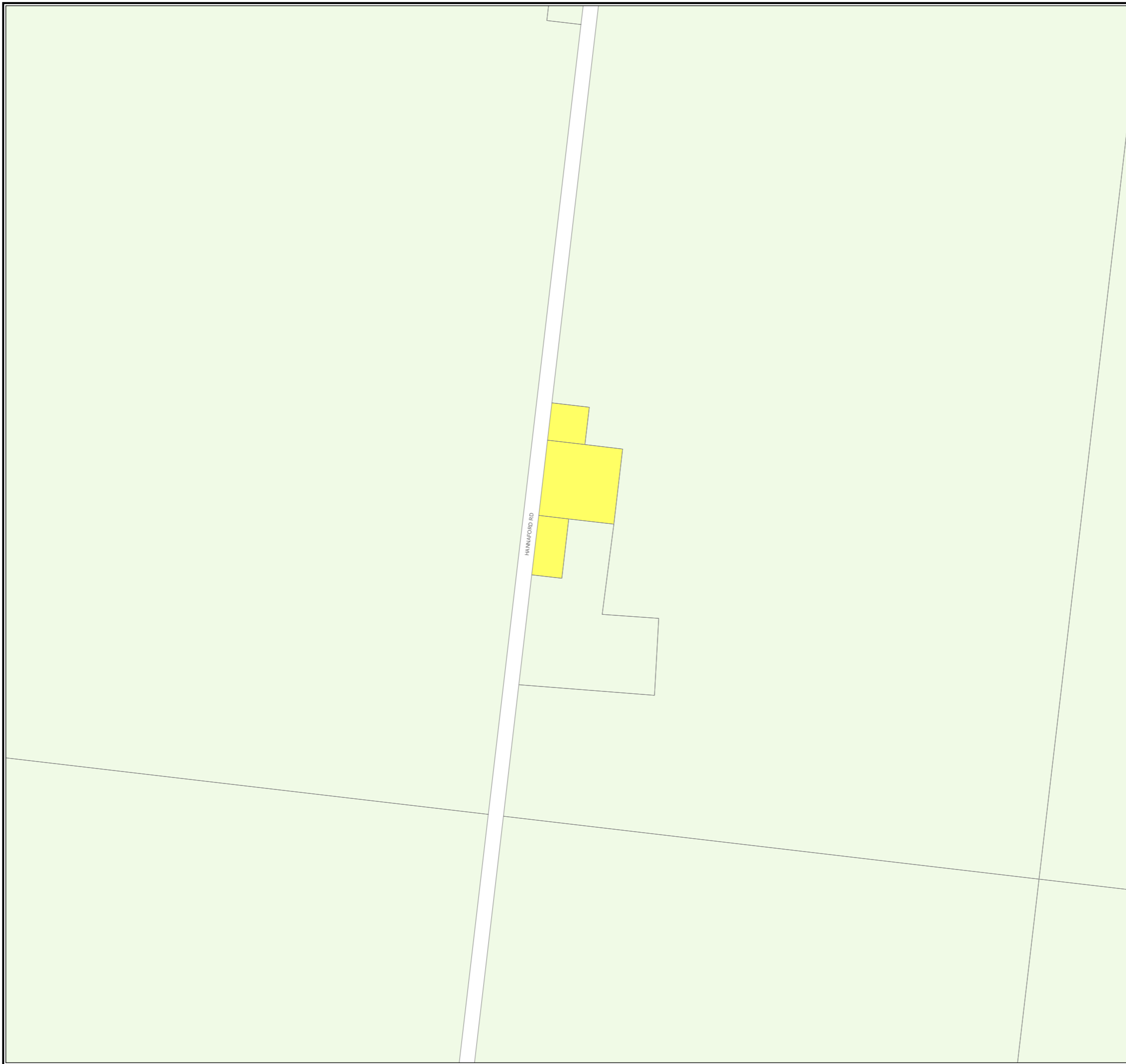
DISCLAIMER:
While every care is taken to ensure the accuracy of this product, the Western Downs Regional Council does not make any representations or warranties about its accuracy, reliability, completeness or suitability for any particular purpose and disclaims all responsibility and all liability (including without limitation, liability in negligence) for all expenses, losses, damages (including indirect or consequential damage) and costs that may occur as a result of the product being inaccurate or incomplete in any way or for any reason.

Base material reproduced with the permission of the Director-General, Department of Resources © The State of Queensland (Department of Resources) [2023]

DATA SOURCES:
WDRC Boundary 2023 (© OSpatial 2023)
Cadastral Boundaries May 2023 (© State of Queensland (Department of Resources) 2021)

© Copyright Western Downs Regional Council 2024
Date Generated : 23/05/2023
Revision 3.0
Coordinate System: GDA 1994 MGA Zone 56





Legend

- WDRC Zones**
- Low Density Residential Zone
 - Medium Density Residential Zone
 - Local Centre Zone
 - District Centre Zone
 - Major Centre Zone
 - Recreation and Open Space Zone
 - Low Impact Industry Zone
 - Medium Impact Industry Zone
 - High Impact Industry Zone
 - Community Facilities Zone
 - RR4 Rural Residential Zone / Rural Residential 4000 Precinct
 - RR8 Rural Residential Zone / Rural Residential 8000 Precinct
 - RR20 Rural Residential Zone / Rural Residential 20000 Precinct
 - Rural Zone
 - R10 Rural Zone / Rural 10 Precinct
 - R100 Rural Zone / Rural 100 Precinct
 - Township Zone
 - TT Township Zone / Mowbullian - Bunya Mountains Tourist Precinct
- General Information**
- Refer to Schedule 4
 - Mixed Use
 - Western Downs Health Precinct
 - Council Boundary
 - Property Boundary
 - Waterways

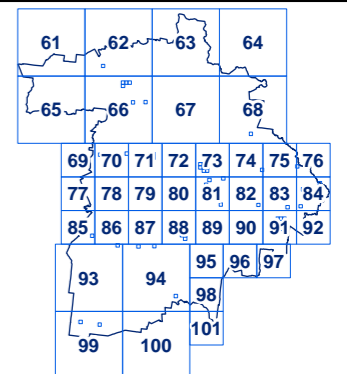
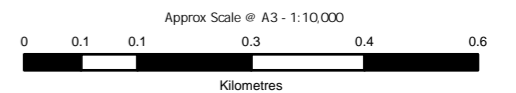
DRAFT

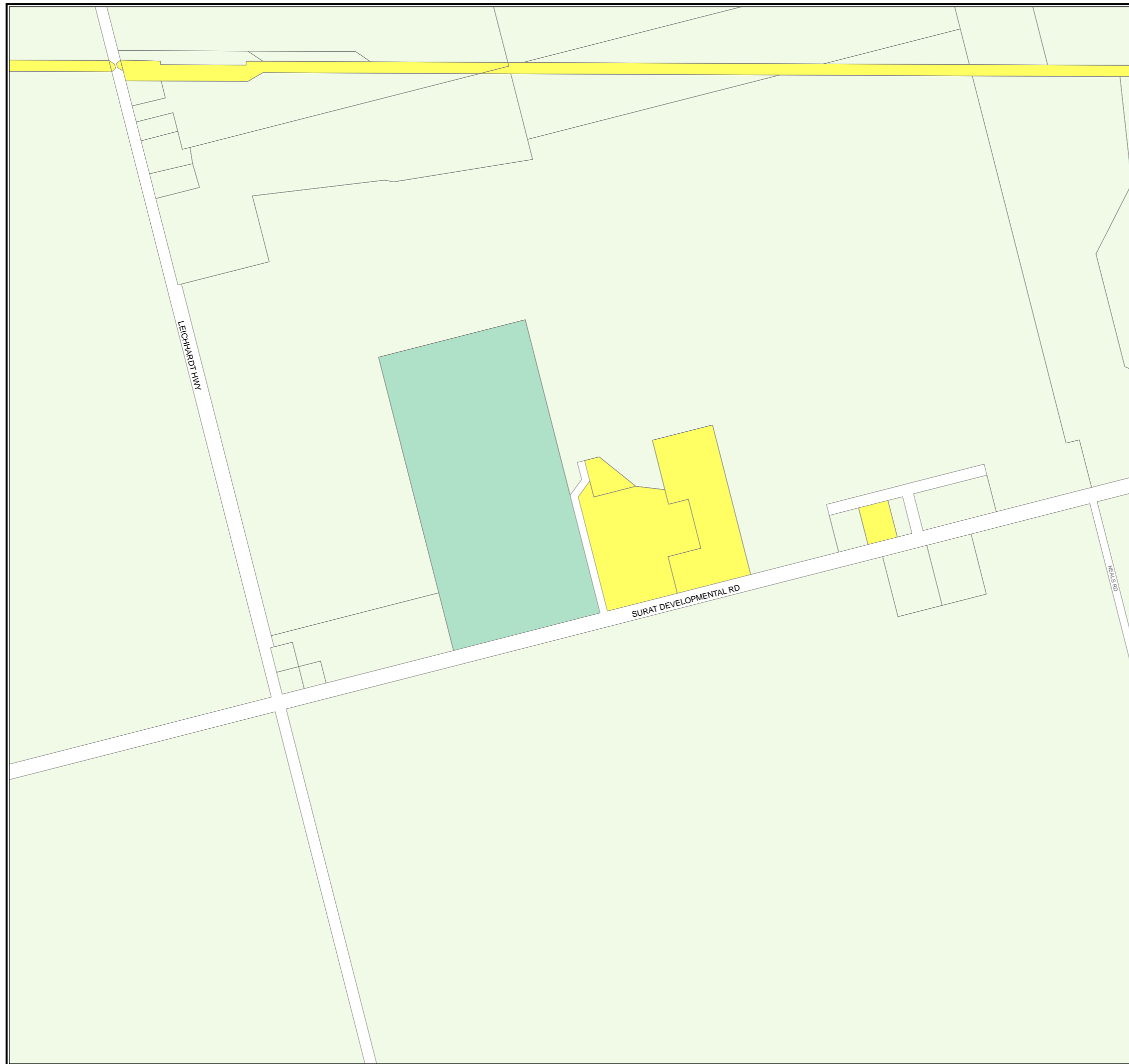
DISCLAIMER:
While every care is taken to ensure the accuracy of this product, the Western Downs Regional Council does not make any representations or warranties about its accuracy, reliability, completeness or suitability for any particular purpose and disclaims all responsibility and all liability (including without limitation, liability in negligence) for all expenses, losses, damages (including indirect or consequential damage) and costs that may occur as a result of the product being inaccurate or incomplete in any way or for any reason.

Base material reproduced with the permission of the Director-General, Department of Resources © The State of Queensland (Department of Resources) [2023]

DATA SOURCES:
WDRC Boundary 2023 (© QSpatial 2023)
Cadastral Boundaries May 2023 (© State of Queensland (Department of Resources) 2021)

© Copyright Western Downs Regional Council 2024
Date Generated : 23/05/2023
Revision 3.0
Coordinate System: GDA 1994 MGA Zone 56





Legend

WDRC Zones

- Low Density Residential Zone
- Medium Density Residential Zone
- Local Centre Zone
- District Centre Zone
- Major Centre Zone
- Recreation and Open Space Zone
- Low Impact Industry Zone
- Medium Impact Industry Zone
- High Impact Industry Zone
- Community Facilities Zone
- RR4** Rural Residential Zone / Rural Residential 4000 Precinct
- RR8** Rural Residential Zone / Rural Residential 8000 Precinct
- RR20** Rural Residential Zone / Rural Residential 20000 Precinct
- Rural Zone
- R10** Rural Zone / Rural 10 Precinct
- R100** Rural Zone / Rural 100 Precinct
- Township Zone
- TT** Township Zone / Mowbullan - Bunya Mountains Tourist Precinct

- Refer to Schedule 4
- Mixed Use
- Western Downs Health Precinct
- Council Boundary
- Property Boundary
- Waterways

General Information

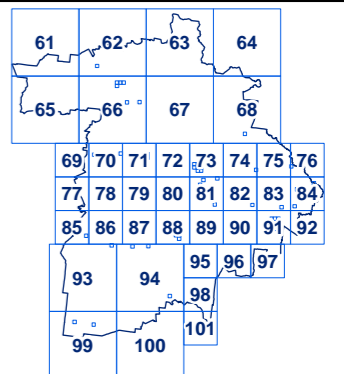
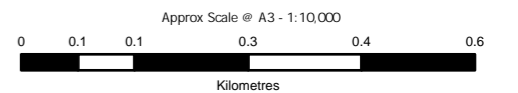
DRAFT

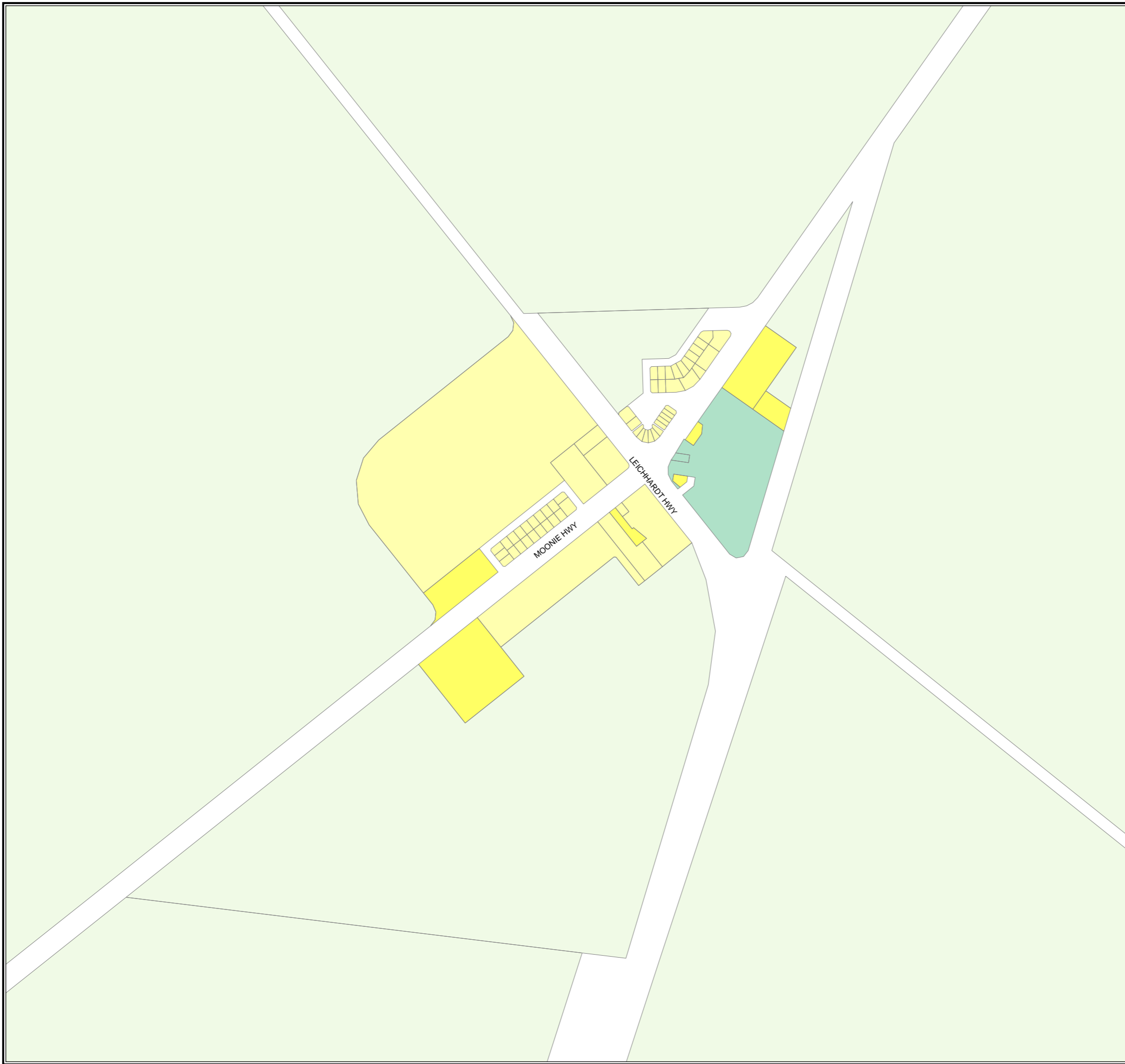
DISCLAIMER:
While every care is taken to ensure the accuracy of this product, the Western Downs Regional Council does not make any representations or warranties about its accuracy, reliability, completeness or suitability for any particular purpose and disclaims all responsibility and all liability (including without limitation, liability in negligence) for all expenses, losses, damages (including indirect or consequential damage) and costs that may occur as a result of the product being inaccurate or incomplete in any way or for any reason.

Base material reproduced with the permission of the Director-General, Department of Resources © The State of Queensland (Department of Resources) [2023]

DATA SOURCES:
WDRC Boundary 2023 (© QSpatial 2023)
Cadastral Boundaries May 2023 (© State of Queensland (Department of Resources) 2021)

© Copyright Western Downs Regional Council 2024
Date Generated : 23/05/2023
Revision 3.0
Coordinate System: GDA 1994 MGA Zone 56





Legend

WDRC Zones

- Low Density Residential Zone
- Medium Density Residential Zone
- Local Centre Zone
- District Centre Zone
- Major Centre Zone
- Recreation and Open Space Zone
- Low Impact Industry Zone
- Medium Impact Industry Zone
- High Impact Industry Zone
- Community Facilities Zone
- RR4 Rural Residential Zone / Rural Residential 4000 Precinct
- RR8 Rural Residential Zone / Rural Residential 8000 Precinct
- RR20 Rural Residential Zone / Rural Residential 20000 Precinct
- Rural Zone
- R10 Rural Zone / Rural 10 Precinct
- R100 Rural Zone / Rural 100 Precinct
- Township Zone
- TT Township Zone / Mowbullian - Bunya Mountains Tourist Precinct

- Refer to Schedule 4
- Mixed Use
- Western Downs Health Precinct
- Council Boundary
- Property Boundary
- Waterways

General Information

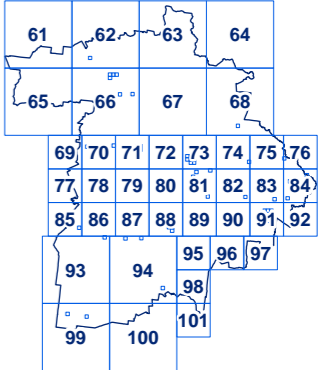
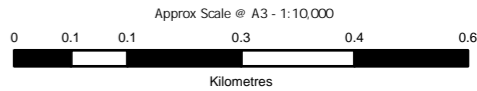
DRAFT

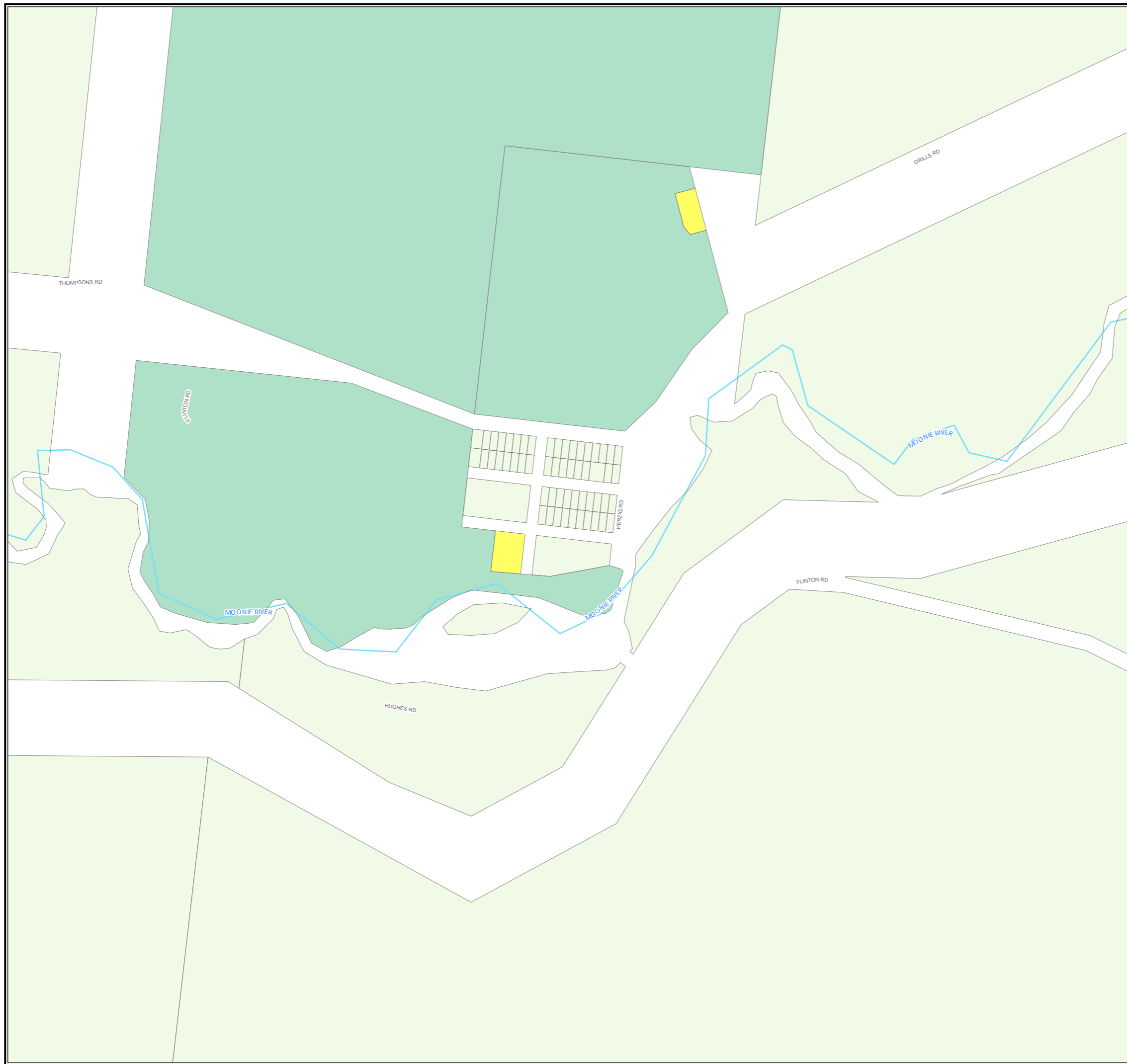
DISCLAIMER:
While every care is taken to ensure the accuracy of this product, the Western Downs Regional Council does not make any representations or warranties about its accuracy, reliability, completeness or suitability for any particular purpose and disclaims all responsibility and all liability (including without limitation, liability in negligence) for all expenses, losses, damages (including indirect or consequential damage) and costs that may occur as a result of the product being inaccurate or incomplete in any way or for any reason.

Base material reproduced with the permission of the Director-General, Department of Resources © The State of Queensland (Department of Resources) [2023]

DATA SOURCES:
WDRC Boundary 2023 (© QSpatial 2023)
Cadastral Boundaries May 2023 (© State of Queensland (Department of Resources) 2021)

© Copyright Western Downs Regional Council 2024
Date Generated : 23/05/2023
Revision 3.0
Coordinate System: GDA 1994 MGA Zone 56





Legend

WDRC Zones

- Low Density Residential Zone
- Medium Density Residential Zone
- Local Centre Zone
- District Centre Zone
- Major Centre Zone
- Recreation and Open Space Zone
- Low Impact Industry Zone
- Medium Impact Industry Zone
- High Impact Industry Zone
- Community Facilities Zone
- RR4** Rural Residential Zone / Rural Residential 4000 Precinct
- RR8** Rural Residential Zone / Rural Residential 8000 Precinct
- RR20** Rural Residential Zone / Rural Residential 20000 Precinct
- Rural Zone
- R10** Rural Zone / Rural 10 Precinct
- R100** Rural Zone / Rural 100 Precinct
- Township Zone
- TT** Township Zone / Mowbullan - Bunya Mountains Tourist Precinct

- Refer to Schedule 4
- Mixed Use
- Western Downs Health Precinct
- Council Boundary
- Property Boundary
- Waterways

General Information

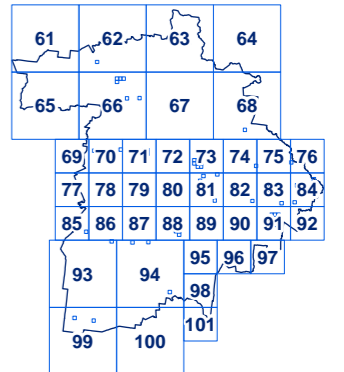
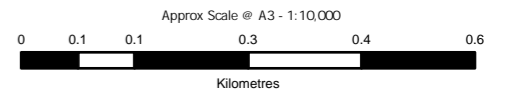
DRAFT

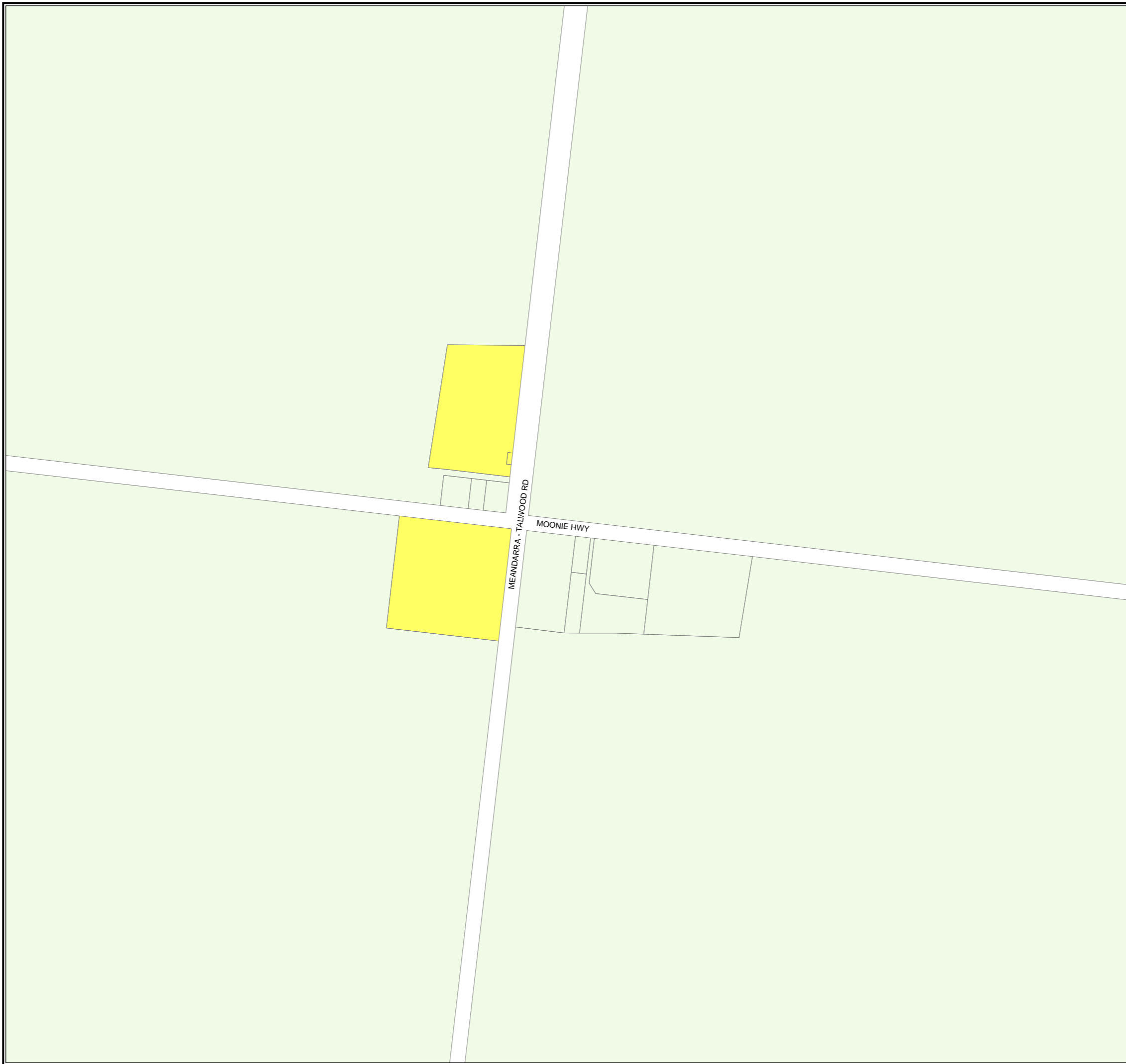
DISCLAIMER:
While every care is taken to ensure the accuracy of this product, the Western Downs Regional Council does not make any representations or warranties about its accuracy, reliability, completeness or suitability for any particular purpose and disclaims all responsibility and all liability (including without limitation, liability in negligence) for all expenses, losses, damages (including indirect or consequential damage) and costs that may occur as a result of the product being inaccurate or incomplete in any way or for any reason.

Base material reproduced with the permission of the Director-General, Department of Resources © The State of Queensland (Department of Resources) [2023]

DATA SOURCES:
WDRC Boundary 2023 (© OSpatial 2023)
Cadastral Boundaries May 2023 (© State of Queensland (Department of Resources) 2021)

© Copyright Western Downs Regional Council 2024
Date Generated : 23/05/2023
Revision 3.0
Coordinate System: GDA 1994 MGA Zone 56





Legend

- WDRC Zones**
- Low Density Residential Zone
 - Medium Density Residential Zone
 - Local Centre Zone
 - District Centre Zone
 - Major Centre Zone
 - Recreation and Open Space Zone
 - Low Impact Industry Zone
 - Medium Impact Industry Zone
 - High Impact Industry Zone
 - Community Facilities Zone
 - RR4 Rural Residential Zone / Rural Residential 4000 Precinct
 - RR8 Rural Residential Zone / Rural Residential 8000 Precinct
 - RR20 Rural Residential Zone / Rural Residential 20000 Precinct
 - Rural Zone
 - R10 Rural Zone / Rural 10 Precinct
 - R100 Rural Zone / Rural 100 Precinct
 - Township Zone
 - TT Township Zone / Mowbullian - Bunya Mountains Tourist Precinct
- General Information**
- Refer to Schedule 4
 - Mixed Use
 - Western Downs Health Precinct
 - Council Boundary
 - Property Boundary
 - Waterways

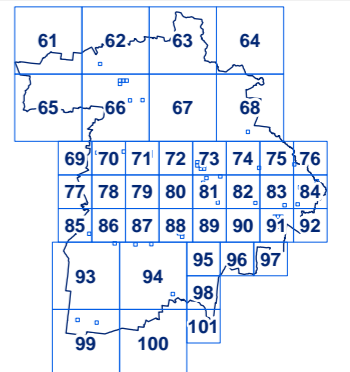
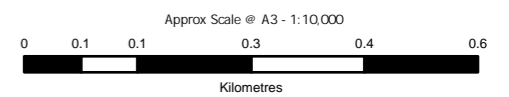
DRAFT

DISCLAIMER:
While every care is taken to ensure the accuracy of this product, the Western Downs Regional Council does not make any representations or warranties about its accuracy, reliability, completeness or suitability for any particular purpose and disclaims all responsibility and all liability (including without limitation, liability in negligence) for all expenses, losses, damages (including indirect or consequential damage) and costs that may occur as a result of the product being inaccurate or incomplete in any way or for any reason.

Base material reproduced with the permission of the Director-General, Department of Resources © The State of Queensland (Department of Resources) [2023]

DATA SOURCES:
WDRC Boundary 2023 (© QSpatial 2023)
Cadastral Boundaries May 2023 (© State of Queensland (Department of Resources) 2021)

© Copyright Western Downs Regional Council 2024
Date Generated : 23/05/2023
Revision 3.0
Coordinate System: GDA 1994 MGA Zone 56



Legend

WDRC Zones

- Low Density Residential Zone
- Medium Density Residential Zone
- Local Centre Zone
- District Centre Zone
- Major Centre Zone
- Recreation and Open Space Zone
- Low Impact Industry Zone
- Medium Impact Industry Zone
- High Impact Industry Zone
- Community Facilities Zone
- RR4 Rural Residential Zone / Rural Residential 4000 Precinct
- RR8 Rural Residential Zone / Rural Residential 8000 Precinct
- RR20 Rural Residential Zone / Rural Residential 20000 Precinct
- Rural Zone
- R10 Rural Zone / Rural 10 Precinct
- R100 Rural Zone / Rural 100 Precinct
- Township Zone
- TT Township Zone / Mowbullan - Bunya Mountains Tourist Precinct

- Refer to Schedule 4
- Mixed Use
- Western Downs Health Precinct
- Council Boundary
- Property Boundary
- Waterways

General Information

62

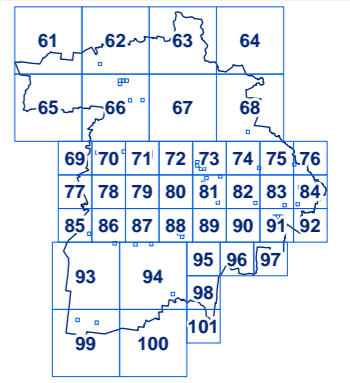
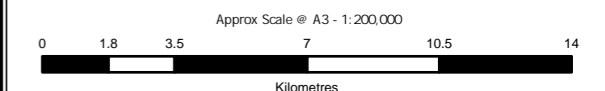
DRAFT

DISCLAIMER:
While every care is taken to ensure the accuracy of this product, the Western Downs Regional Council does not make any representations or warranties about its accuracy, reliability, completeness or suitability for any particular purpose and disclaims all responsibility and all liability (including without limitation, liability in negligence) for all expenses, losses, damages (including indirect or consequential damage) and costs that may occur as a result of the product being inaccurate or incomplete in any way or for any reason.

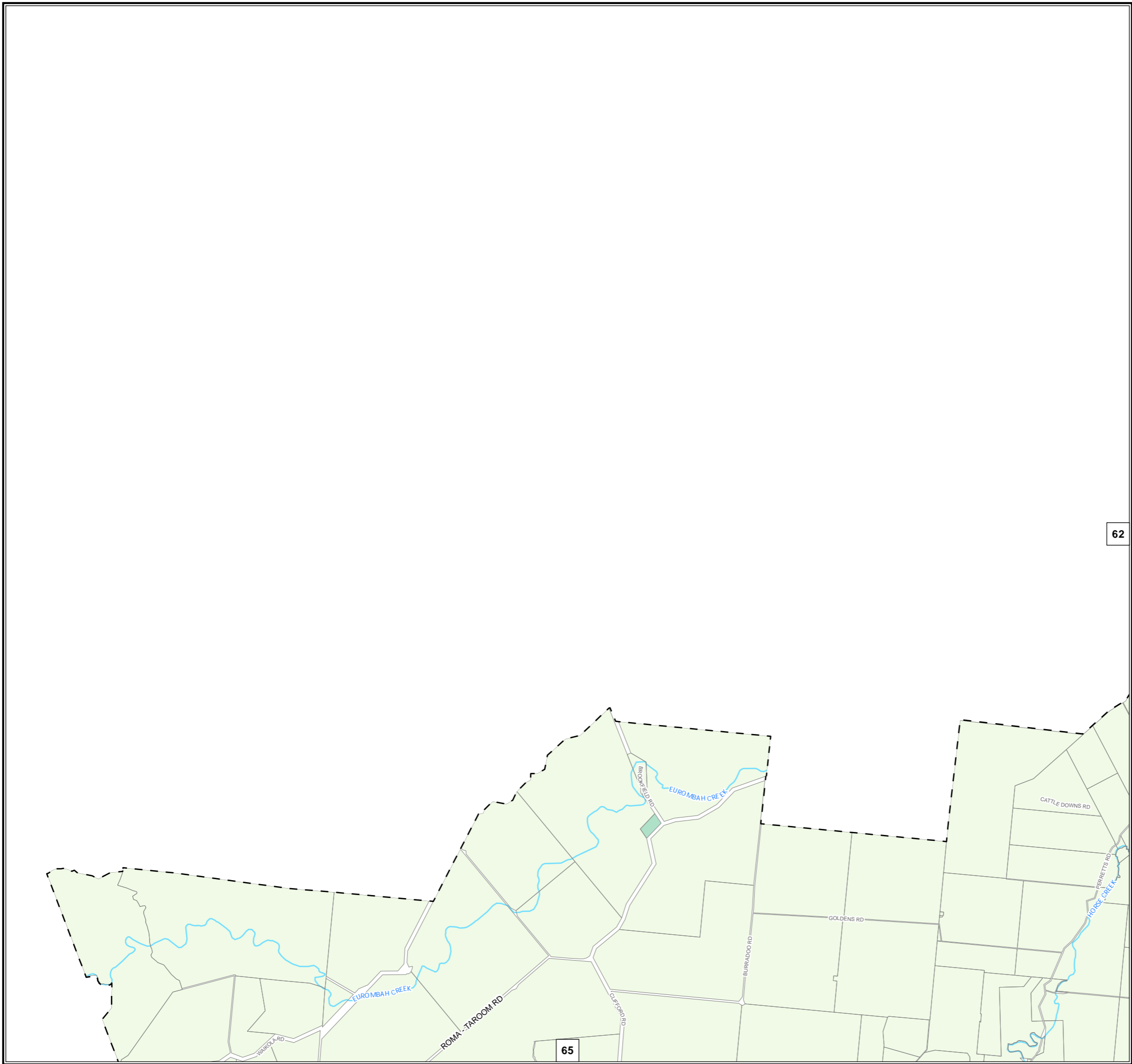
Base material reproduced with the permission of the Director-General, Department of Resources © The State of Queensland (Department of Resources) [2023]

DATA SOURCES:
WDRC Boundary 2023 (© QSpatial 2023)
Cadastral Boundaries May 2023 (© State of Queensland (Department of Resources) 2021)

© Copyright Western Downs Regional Council 2024
Date Generated : 23/05/2023
Revision 3.0
Coordinate System: GDA 1994 MGA Zone 56



Zoning Map - ZM-061



65

Legend

WDRC Zones

- Low Density Residential Zone
- Medium Density Residential Zone
- Local Centre Zone
- District Centre Zone
- Major Centre Zone
- Recreation and Open Space Zone
- Low Impact Industry Zone
- Medium Impact Industry Zone
- High Impact Industry Zone
- Community Facilities Zone
- RR4** Rural Residential Zone / Rural Residential 4000 Precinct
- RR8** Rural Residential Zone / Rural Residential 8000 Precinct
- RR20** Rural Residential Zone / Rural Residential 20000 Precinct
- Rural Zone
- R10** Rural Zone / Rural 10 Precinct
- R100** Rural Zone / Rural 100 Precinct
- Township Zone
- TT** Township Zone / Mowbullian - Bunya Mountains Tourist Precinct

- Refer to Schedule 4
- Mixed Use
- Western Downs Health Precinct
- Council Boundary
- Property Boundary
- Waterways

General Information

- Council Boundary
- Property Boundary
- Waterways

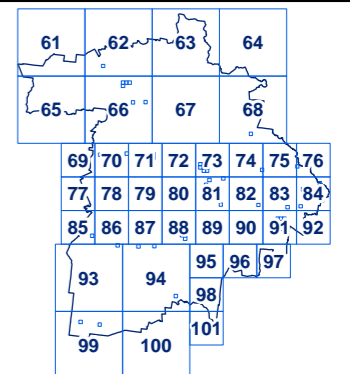
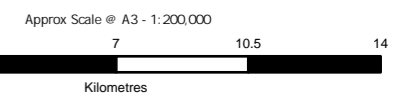
DRAFT

DISCLAIMER:
While every care is taken to ensure the accuracy of this product, the Western Downs Regional Council does not make any representations or warranties about its accuracy, reliability, completeness or suitability for any particular purpose and disclaims all responsibility and all liability (including without limitation, liability in negligence) for all expenses, losses, damages (including indirect or consequential damage) and costs that may occur as a result of the product being inaccurate or incomplete in any way or for any reason.

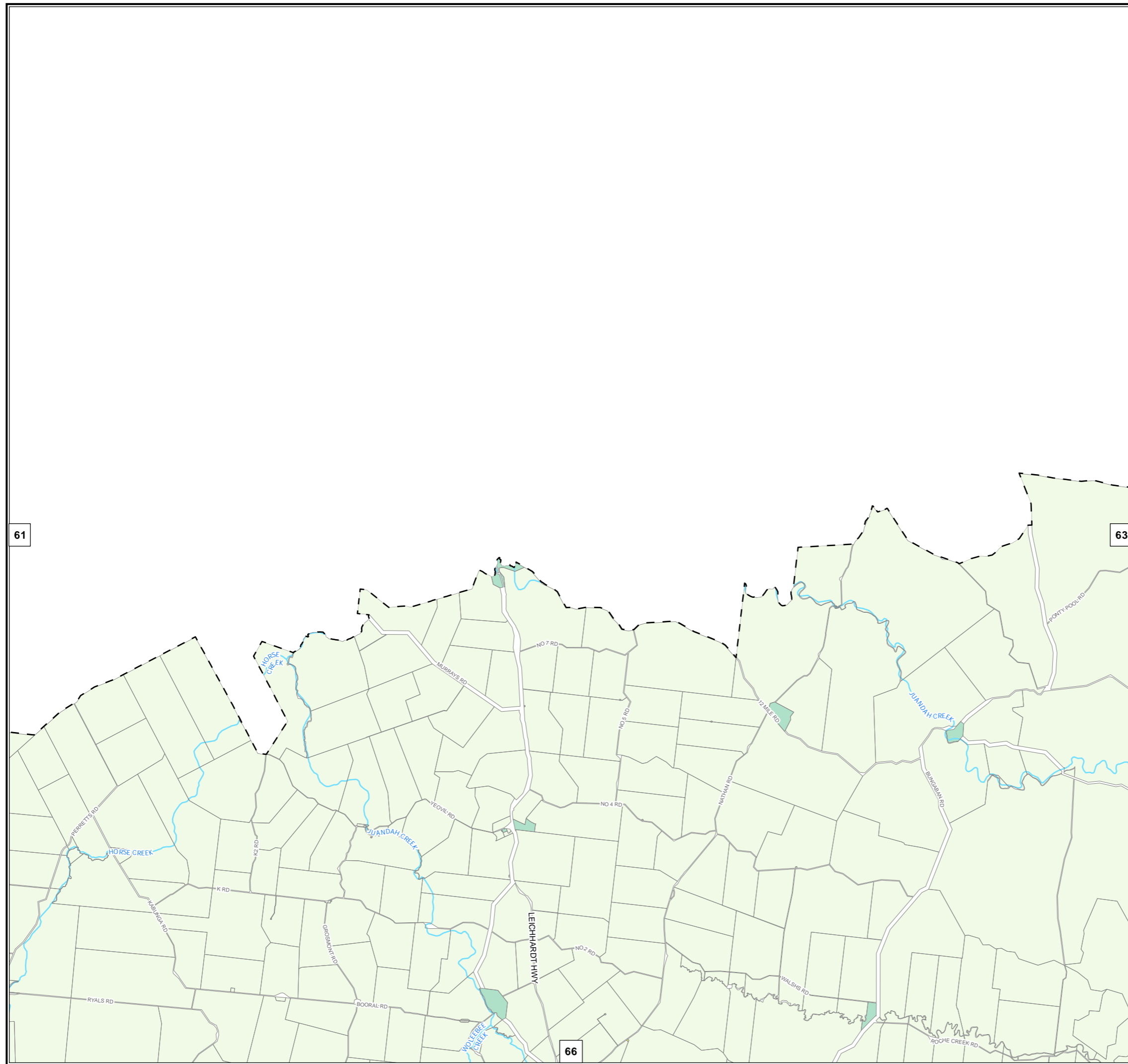
Base material reproduced with the permission of the Director-General, Department of Resources © The State of Queensland (Department of Resources) [2023]

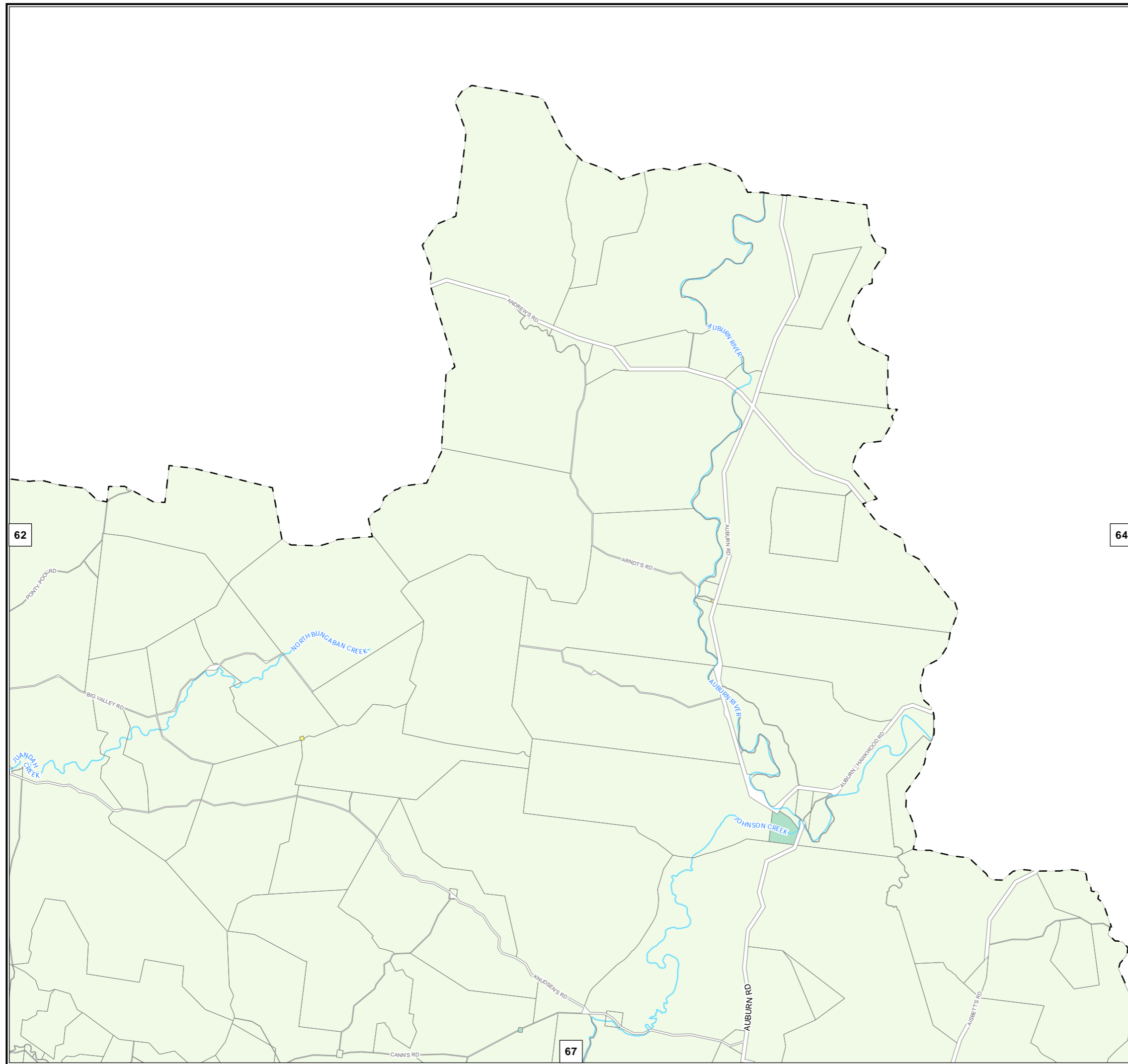
DATA SOURCES:
WDRC Boundary 2023 © QSpatial 2023
Cadastral Boundaries May 2023 © State of Queensland (Department of Resources) 2021

© Copyright Western Downs Regional Council 2024
Date Generated : 23/05/2023
Revision 3.0
Coordinate System: GDA 1994 MGA Zone 56



Zoning Map - ZM-062





Legend

WDRC Zones

- Low Density Residential Zone
- Medium Density Residential Zone
- Local Centre Zone
- District Centre Zone
- Major Centre Zone
- Recreation and Open Space Zone
- Low Impact Industry Zone
- Medium Impact Industry Zone
- High Impact Industry Zone
- Community Facilities Zone
- RR4 Rural Residential Zone / Rural Residential 4000 Precinct
- RR8 Rural Residential Zone / Rural Residential 8000 Precinct
- RR20 Rural Residential Zone / Rural Residential 20000 Precinct
- Rural Zone
- R10 Rural Zone / Rural 10 Precinct
- R100 Rural Zone / Rural 100 Precinct
- Township Zone
- TT Township Zone / Mowbullan - Bunya Mountains Tourist Precinct

Refer to Schedule 4

Mixed Use

Western Downs Health Precinct

General Information

- Council Boundary
- Property Boundary
- Waterways

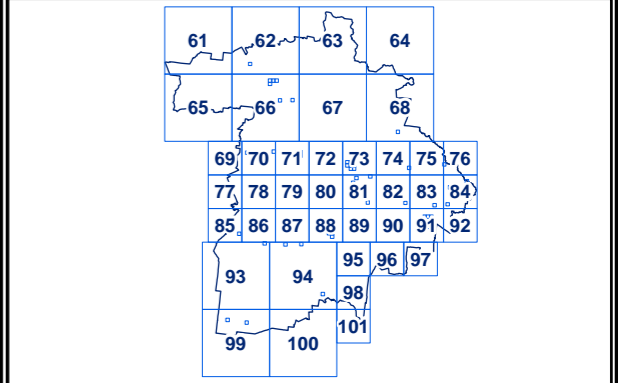
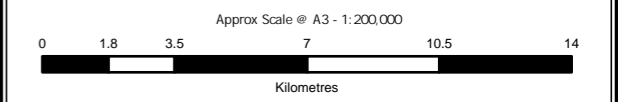
DRAFT

DISCLAIMER:
While every care is taken to ensure the accuracy of this product, the Western Downs Regional Council does not make any representations or warranties about its accuracy, reliability, completeness or suitability for any particular purpose and disclaims all responsibility and all liability (including without limitation, liability in negligence) for all expenses, losses, damages (including indirect or consequential damage) and costs that may occur as a result of the product being inaccurate or incomplete in any way or for any reason.

Base material reproduced with the permission of the Director-General, Department of Resources © The State of Queensland (Department of Resources) [2023]

DATA SOURCES:
WDRC Boundary 2023 © OSpatial 2023
Cadastral Boundaries May 2023 © State of Queensland (Department of Resources) 2021

© Copyright Western Downs Regional Council 2024
Date Generated : 23/05/2023
Revision 3.0
Coordinate System: GDA 1994 MGA Zone 56



Legend

WDRC Zones

- Low Density Residential Zone
- Medium Density Residential Zone
- Local Centre Zone
- District Centre Zone
- Major Centre Zone
- Recreation and Open Space Zone
- Low Impact Industry Zone
- Medium Impact Industry Zone
- High Impact Industry Zone
- Community Facilities Zone
- RR4 Rural Residential Zone / Rural Residential 4000 Precinct
- RR8 Rural Residential Zone / Rural Residential 8000 Precinct
- RR20 Rural Residential Zone / Rural Residential 20000 Precinct
- Rural Zone
- R10 Rural Zone / Rural 10 Precinct
- R100 Rural Zone / Rural 100 Precinct
- Township Zone
- TT Township Zone / Mowbray - Bunya Mountains Tourist Precinct

 Refer to Schedule 4

Mixed Use

Western Downs Health Precinct

General Information

 Council Boundary

 Property Boundary

Waterways

DRAFT

DISCLAIMER:

While every care is taken to ensure the accuracy of this product, the Western Downs Regional Council does not make any representations or warranties about its accuracy, reliability, completeness or suitability for any particular purpose and disclaims all responsibility and all liability (including without limitation, liability in negligence) for all expenses, losses, damages (including indirect or consequential damage) and costs that may occur as a result of the product being inaccurate or incomplete in any way or for any reason.

Base material reproduced with the permission of the Director-General, Department of Resources © The State of Queensland (Department of Resources) [2023]

DATA SOURCES:
 WDRC Boundary 2023 (© QSpatial 2023)
 Cadastral Boundaries May 2023 (© State of Queensland (Department of Resources) 2021)

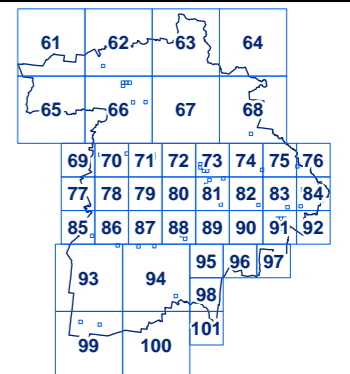
© Copyright Western Downs Regional Council 2024

Date Generated : 23/05/2023

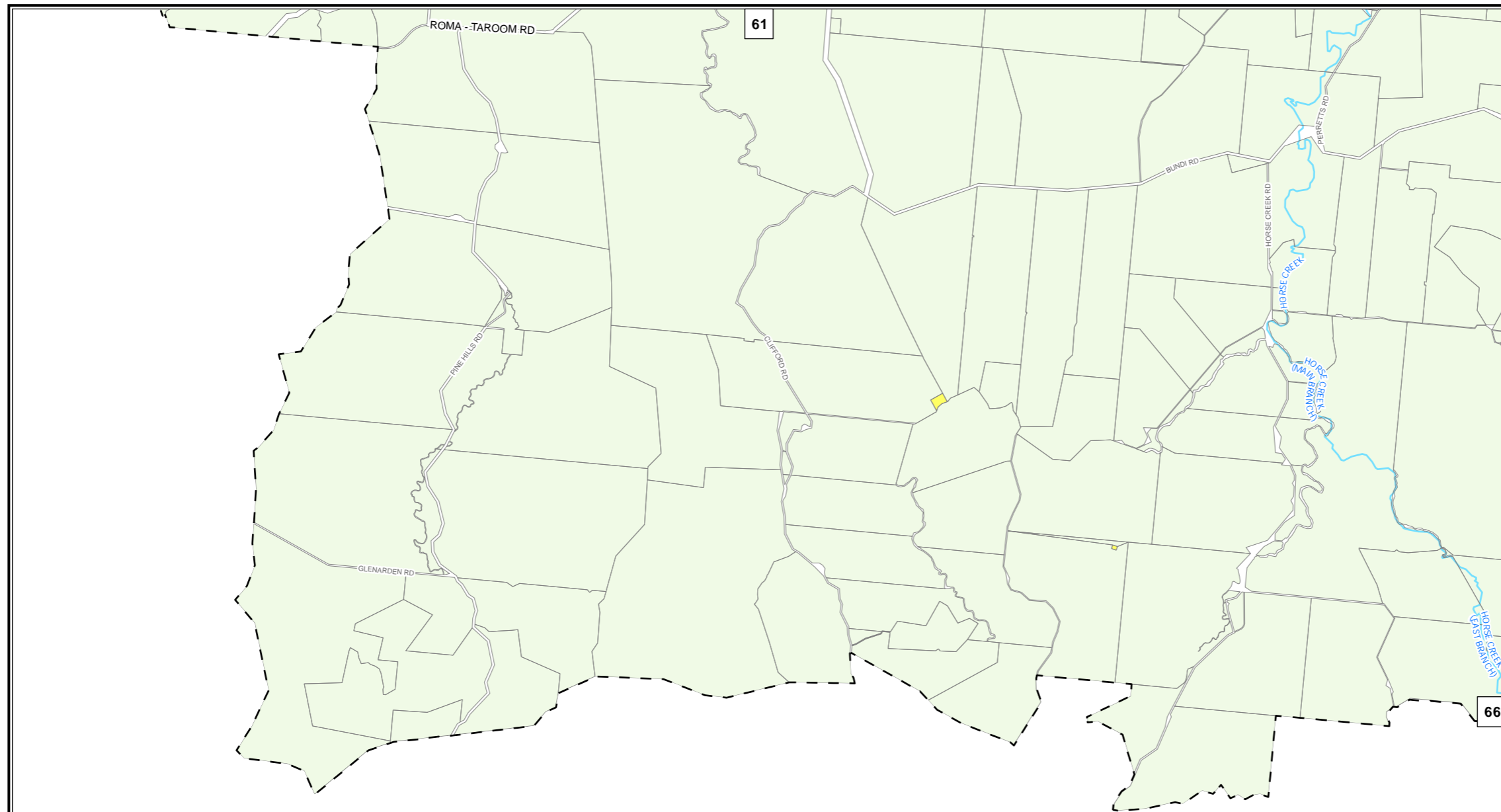
Revision 3.0

Coordinate System: GDA 1994 MGA Zone 56

Approx Scale @ A3 - 1:200,000



Zoning Map - ZM-064



Legend

WDRC Zones

- Low Density Residential Zone
- Medium Density Residential Zone
- Local Centre Zone
- District Centre Zone
- Major Centre Zone
- Recreation and Open Space Zone
- Low Impact Industry Zone
- Medium Impact Industry Zone
- High Impact Industry Zone
- Community Facilities Zone
- RR4** Rural Residential Zone / Rural Residential 4000 Precinct
- RR8** Rural Residential Zone / Rural Residential 8000 Precinct
- RR20** Rural Residential Zone / Rural Residential 20000 Precinct
- Rural Zone
- R10** Rural Zone / Rural 10 Precinct
- R100** Rural Zone / Rural 100 Precinct
- Township Zone
- TT** Township Zone / Mowbullan - Bunya Mountains Tourist Precinct

- Refer to Schedule 4
- Mixed Use
- Western Downs Health Precinct
- Council Boundary
- Property Boundary
- Waterways

General Information

- Council Boundary
- Property Boundary
- Waterways

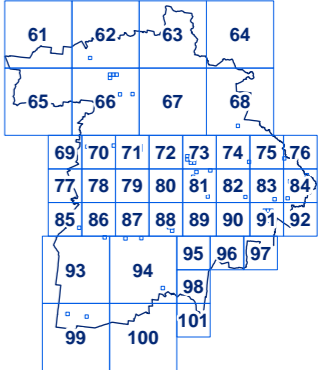
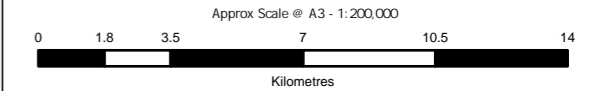
DRAFT

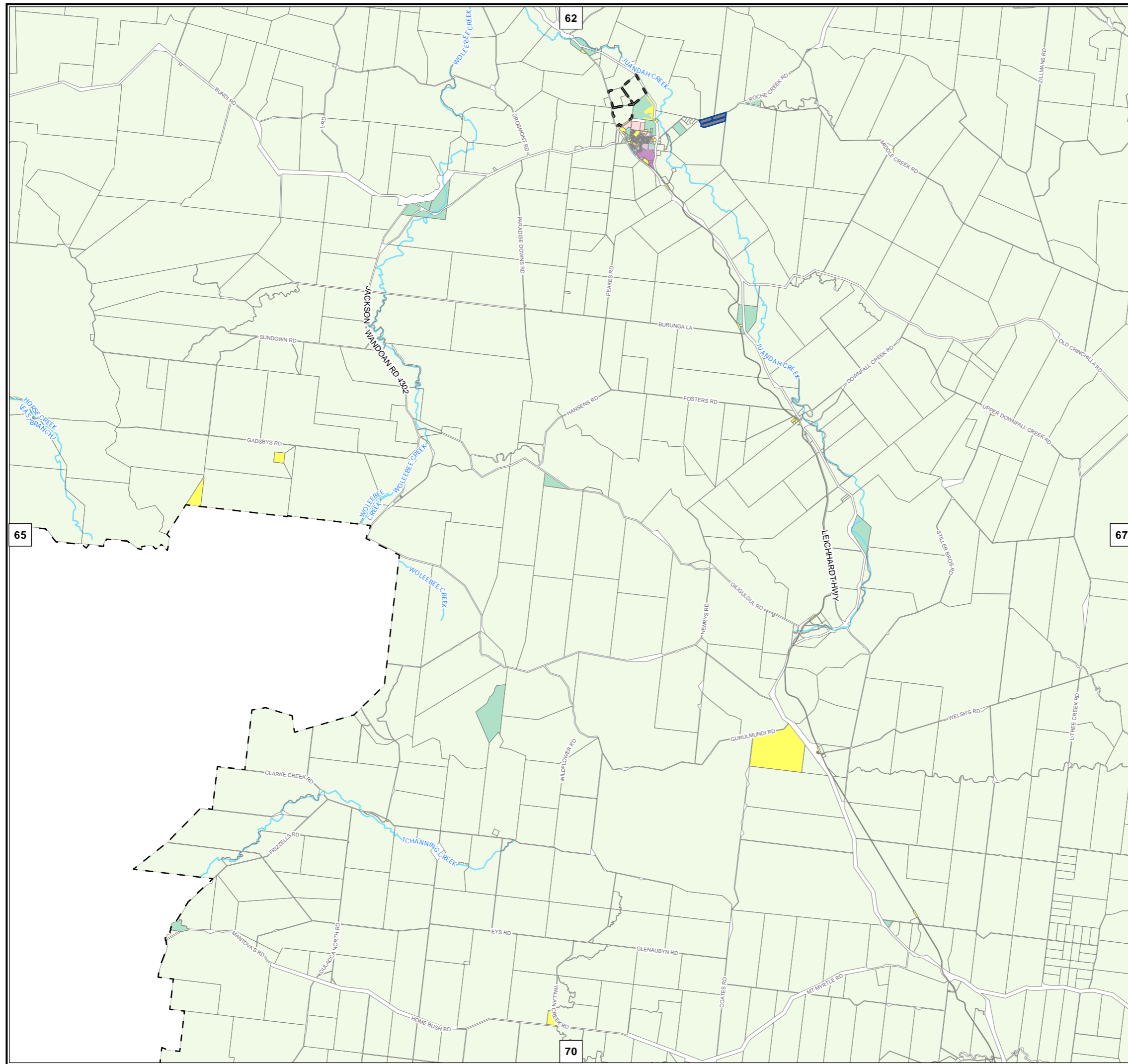
DISCLAIMER:
While every care is taken to ensure the accuracy of this product, the Western Downs Regional Council does not make any representations or warranties about its accuracy, reliability, completeness or suitability for any particular purpose and disclaims all responsibility and all liability (including without limitation, liability in negligence) for all expenses, losses, damages (including indirect or consequential damage) and costs that may occur as a result of the product being inaccurate or incomplete in any way or for any reason.

Base material reproduced with the permission of the Director-General, Department of Resources © The State of Queensland (Department of Resources) [2023]

DATA SOURCES:
WDRC Boundary 2023 (© OSpatial 2023)
Cadastral Boundaries May 2023 (© State of Queensland (Department of Resources) 2021)

© Copyright Western Downs Regional Council 2024
Date Generated : 23/05/2023
Revision 3.0
Coordinate System: GDA 1994 MGA Zone 56





Legend

WDRC Zones

- Low Density Residential Zone
- Medium Density Residential Zone
- Local Centre Zone
- District Centre Zone
- Major Centre Zone
- Recreation and Open Space Zone
- Low Impact Industry Zone
- Medium Impact Industry Zone
- High Impact Industry Zone
- Community Facilities Zone
- RR4 Rural Residential Zone / Rural Residential 4000 Precinct
- RR8 Rural Residential Zone / Rural Residential 8000 Precinct
- RR20 Rural Residential Zone / Rural Residential 20000 Precinct
- Rural Zone
- R10 Rural Zone / Rural 10 Precinct
- R100 Rural Zone / Rural 100 Precinct
- Township Zone
- TT Township Zone / Mowbullan - Bunya Mountains Tourist Precinct

- Refer to Schedule 4
- Mixed Use
- Western Downs Health Precinct
- Council Boundary
- Property Boundary
- Waterways

General Information

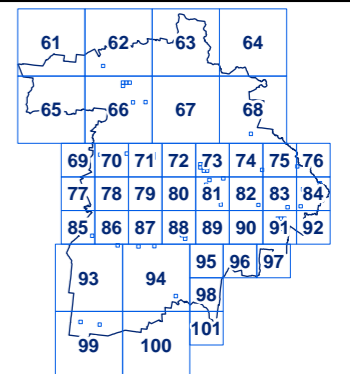
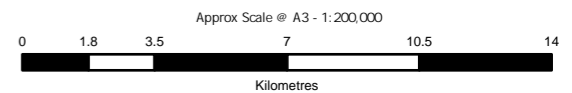
DRAFT

DISCLAIMER:
While every care is taken to ensure the accuracy of this product, the Western Downs Regional Council does not make any representations or warranties about its accuracy, reliability, completeness or suitability for any particular purpose and disclaims all responsibility and all liability (including without limitation, liability in negligence) for all expenses, losses, damages (including indirect or consequential damage) and costs that may occur as a result of the product being inaccurate or incomplete in any way or for any reason.

Base material reproduced with the permission of the Director-General, Department of Resources © The State of Queensland (Department of Resources) [2023]

DATA SOURCES:
WDRC Boundary 2023 (© OSpatial 2023)
Cadastral Boundaries May 2023 (© State of Queensland (Department of Resources) 2021)

© Copyright Western Downs Regional Council 2024
Date Generated : 23/05/2023
Revision 3.0
Coordinate System: GDA 1994 MGA Zone 56





Legend

WDRC Zones

- Low Density Residential Zone
- Medium Density Residential Zone
- Local Centre Zone
- District Centre Zone
- Major Centre Zone
- Recreation and Open Space Zone
- Low Impact Industry Zone
- Medium Impact Industry Zone
- High Impact Industry Zone
- Community Facilities Zone
- RR4** Rural Residential Zone / Rural Residential 4000 Precinct
- RR8** Rural Residential Zone / Rural Residential 8000 Precinct
- RR20** Rural Residential Zone / Rural Residential 20000 Precinct
- Rural Zone
- R10** Rural Zone / Rural 10 Precinct
- R100** Rural Zone / Rural 100 Precinct
- Township Zone
- TT** Township Zone / Mowbullan - Bunya Mountains Tourist Precinct

- Refer to Schedule 4
- Mixed Use
- Western Downs Health Precinct
- Council Boundary
- Property Boundary
- Waterways

General Information

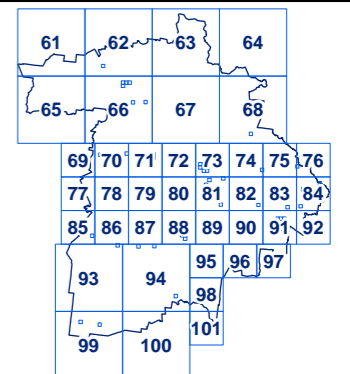
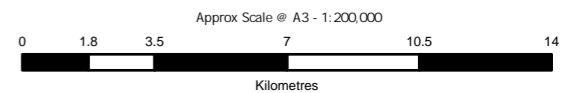
DRAFT

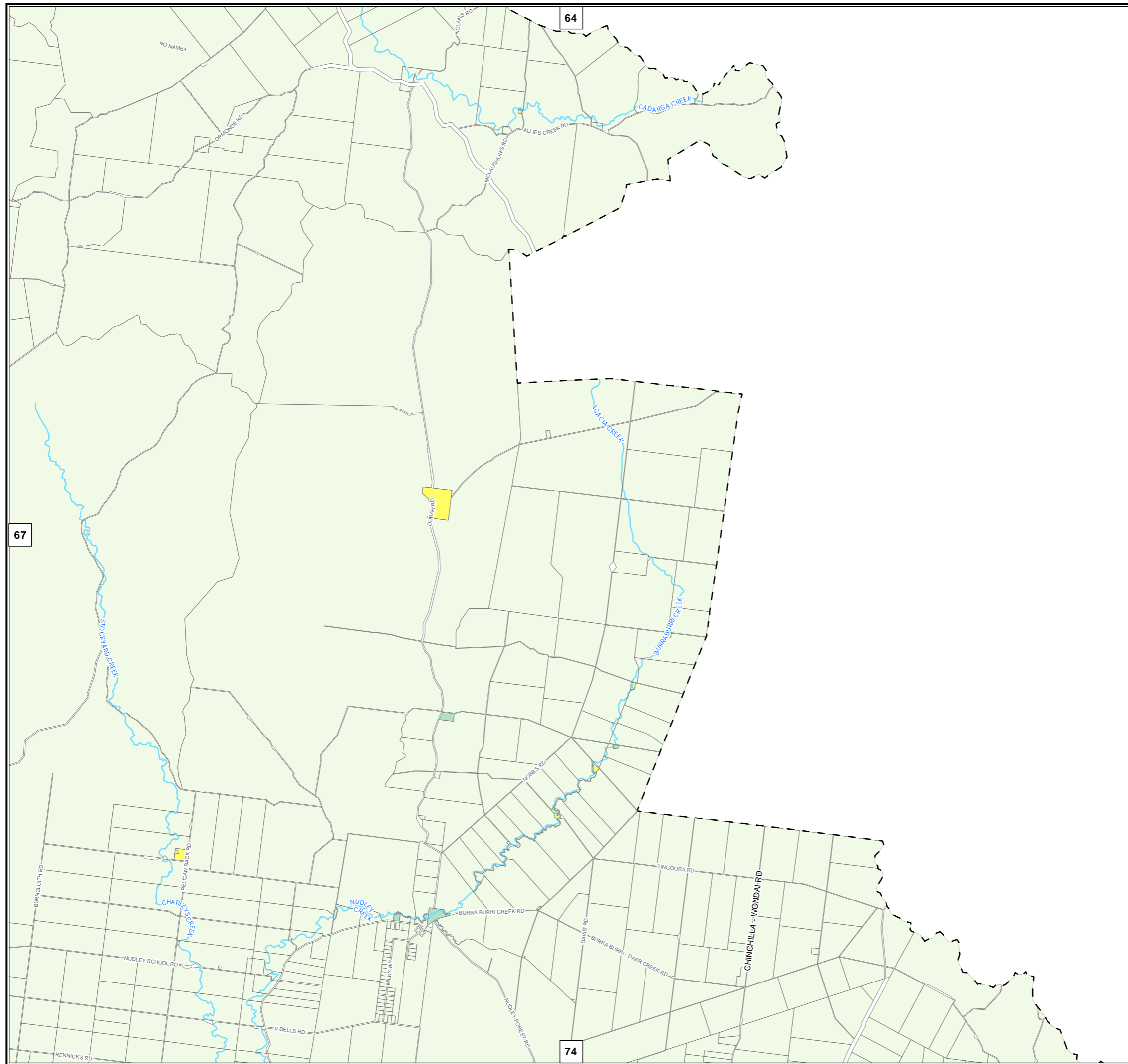
DISCLAIMER:
While every care is taken to ensure the accuracy of this product, the Western Downs Regional Council does not make any representations or warranties about its accuracy, reliability, completeness or suitability for any particular purpose and disclaims all responsibility and all liability (including without limitation, liability in negligence) for all expenses, losses, damages (including indirect or consequential damage) and costs that may occur as a result of the product being inaccurate or incomplete in any way or for any reason.

Base material reproduced with the permission of the Director-General, Department of Resources © The State of Queensland (Department of Resources) [2023]

DATA SOURCES:
WDRC Boundary 2023 (© OSpatial 2023)
Cadastral Boundaries May 2023 (© State of Queensland (Department of Resources) 2021)

© Copyright Western Downs Regional Council 2024
Date Generated : 23/05/2023
Revision 3.0
Coordinate System: GDA 1994 MGA Zone 56





Legend

WDRC Zones

- Low Density Residential Zone
- Medium Density Residential Zone
- Local Centre Zone
- District Centre Zone
- Major Centre Zone
- Recreation and Open Space Zone
- Low Impact Industry Zone
- Medium Impact Industry Zone
- High Impact Industry Zone
- Community Facilities Zone
- RR4** Rural Residential Zone / Rural Residential 4000 Precinct
- RR8** Rural Residential Zone / Rural Residential 8000 Precinct
- RR20** Rural Residential Zone / Rural Residential 20000 Precinct
- Rural Zone
- R10** Rural Zone / Rural 10 Precinct
- R100** Rural Zone / Rural 100 Precinct
- Township Zone
- TT** Township Zone / Mowbullan - Bunya Mountains Tourist Precinct

- Refer to Schedule 4
- Mixed Use
- Western Downs Health Precinct
- Council Boundary
- Property Boundary
- Waterways

General Information

- Council Boundary
- Property Boundary
- Waterways

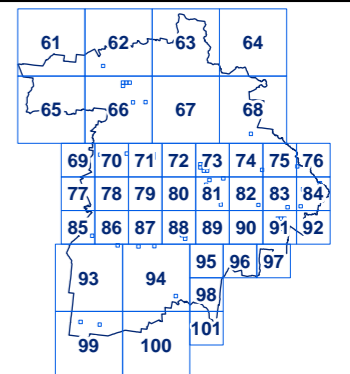
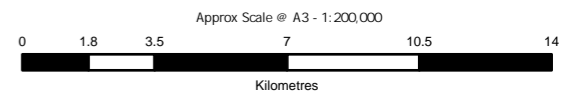
DRAFT

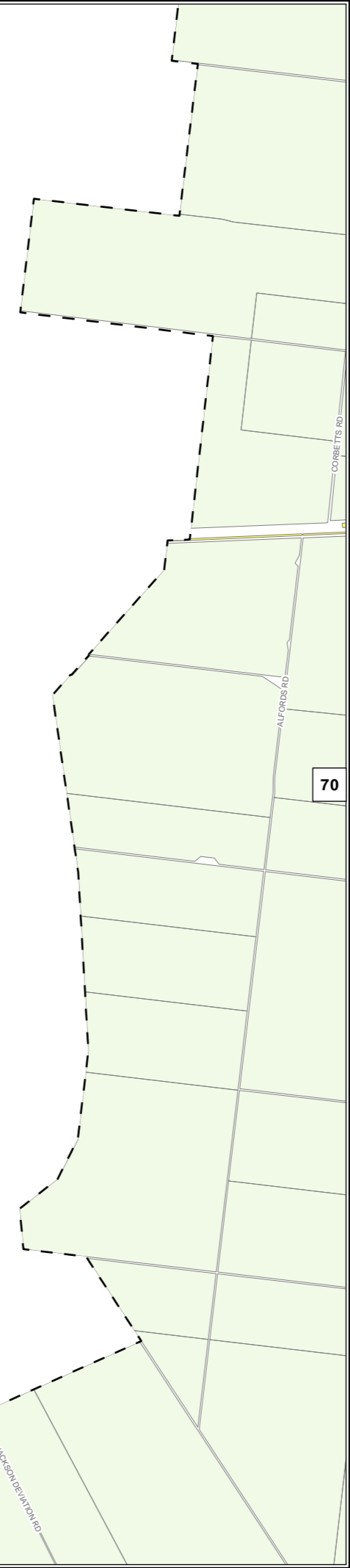
DISCLAIMER:
While every care is taken to ensure the accuracy of this product, the Western Downs Regional Council does not make any representations or warranties about its accuracy, reliability, completeness or suitability for any particular purpose and disclaims all responsibility and all liability (including without limitation, liability in negligence) for all expenses, losses, damages (including indirect or consequential damage) and costs that may occur as a result of the product being inaccurate or incomplete in any way or for any reason.

Base material reproduced with the permission of the Director-General, Department of Resources © The State of Queensland (Department of Resources) [2023]

DATA SOURCES:
WDRC Boundary 2023 (© OSpatial 2023)
Cadastral Boundaries May 2023 (© State of Queensland (Department of Resources) 2021)

© Copyright Western Downs Regional Council 2024
Date Generated : 23/05/2023
Revision 3.0
Coordinate System: GDA 1994 MGA Zone 56





Legend

WDRC Zones

- Low Density Residential Zone
- Medium Density Residential Zone
- Local Centre Zone
- District Centre Zone
- Major Centre Zone
- Recreation and Open Space Zone
- Low Impact Industry Zone
- Medium Impact Industry Zone
- High Impact Industry Zone
- Community Facilities Zone
- RR4** Rural Residential Zone / Rural Residential 4000 Precinct
- RR8** Rural Residential Zone / Rural Residential 8000 Precinct
- RR20** Rural Residential Zone / Rural Residential 20000 Precinct
- Rural Zone
- R10** Rural Zone / Rural 10 Precinct
- R100** Rural Zone / Rural 100 Precinct
- Township Zone
- TT** Township Zone / Mowbullian - Bunya Mountains Tourist Precinct

- Refer to Schedule 4
- Mixed Use
- Western Downs Health Precinct
- Council Boundary
- Property Boundary
- Waterways

General Information

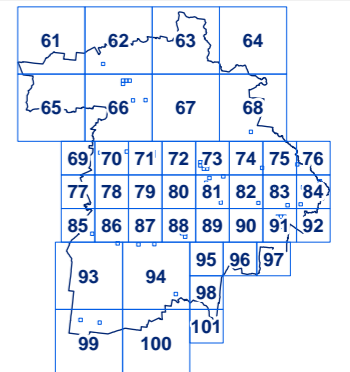
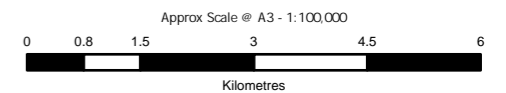
DRAFT

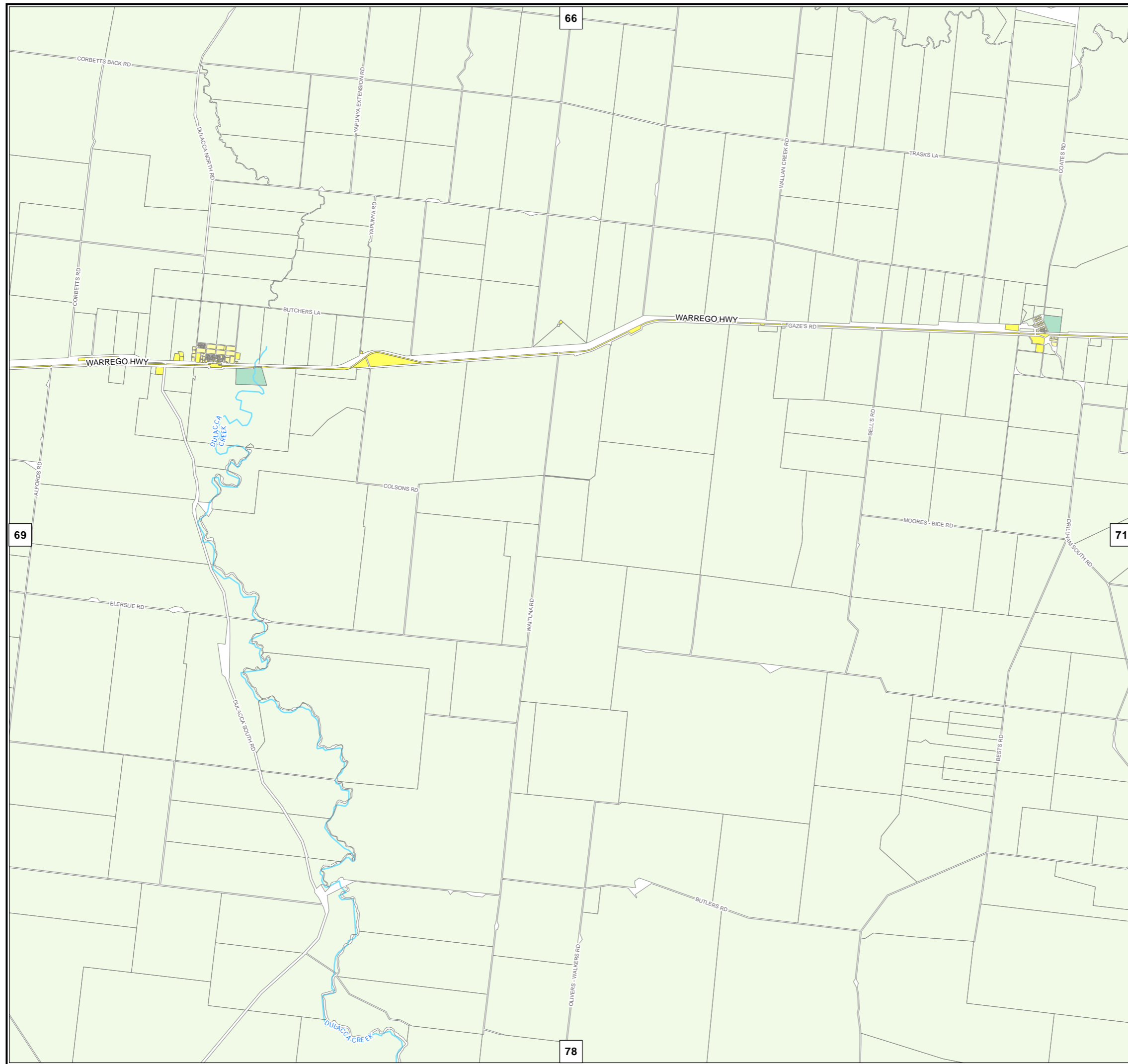
DISCLAIMER:
While every care is taken to ensure the accuracy of this product, the Western Downs Regional Council does not make any representations or warranties about its accuracy, reliability, completeness or suitability for any particular purpose and disclaims all responsibility and all liability (including without limitation, liability in negligence) for all expenses, losses, damages (including indirect or consequential damage) and costs that may occur as a result of the product being inaccurate or incomplete in any way or for any reason.

Base material reproduced with the permission of the Director-General, Department of Resources © The State of Queensland (Department of Resources) [2023]

DATA SOURCES:
WDRC Boundary 2023 (© QSpatial 2023)
Cadastral Boundaries May 2023 (© State of Queensland (Department of Resources) 2021)

© Copyright Western Downs Regional Council 2024
Date Generated : 23/05/2023
Revision 3.0
Coordinate System: GDA 1994 MGA Zone 56





Legend

- WDRC Zones**
- Low Density Residential Zone
 - Medium Density Residential Zone
 - Local Centre Zone
 - District Centre Zone
 - Major Centre Zone
 - Recreation and Open Space Zone
 - Low Impact Industry Zone
 - Medium Impact Industry Zone
 - High Impact Industry Zone
 - Community Facilities Zone
 - RR4 Rural Residential Zone / Rural Residential 4000 Precinct
 - RR8 Rural Residential Zone / Rural Residential 8000 Precinct
 - RR20 Rural Residential Zone / Rural Residential 20000 Precinct
 - Rural Zone
 - R10 Rural Zone / Rural 10 Precinct
 - R100 Rural Zone / Rural 100 Precinct
 - Township Zone
 - TT Township Zone / Mowbullan - Bunya Mountains Tourist Precinct
- General Information**
- Refer to Schedule 4
 - Mixed Use
 - Western Downs Health Precinct
 - Council Boundary
 - Property Boundary
 - Waterways

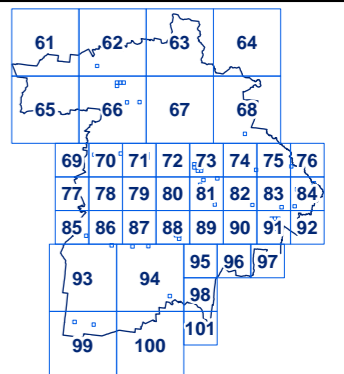
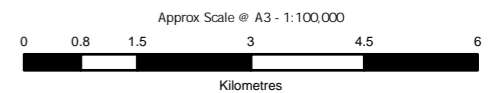
DRAFT

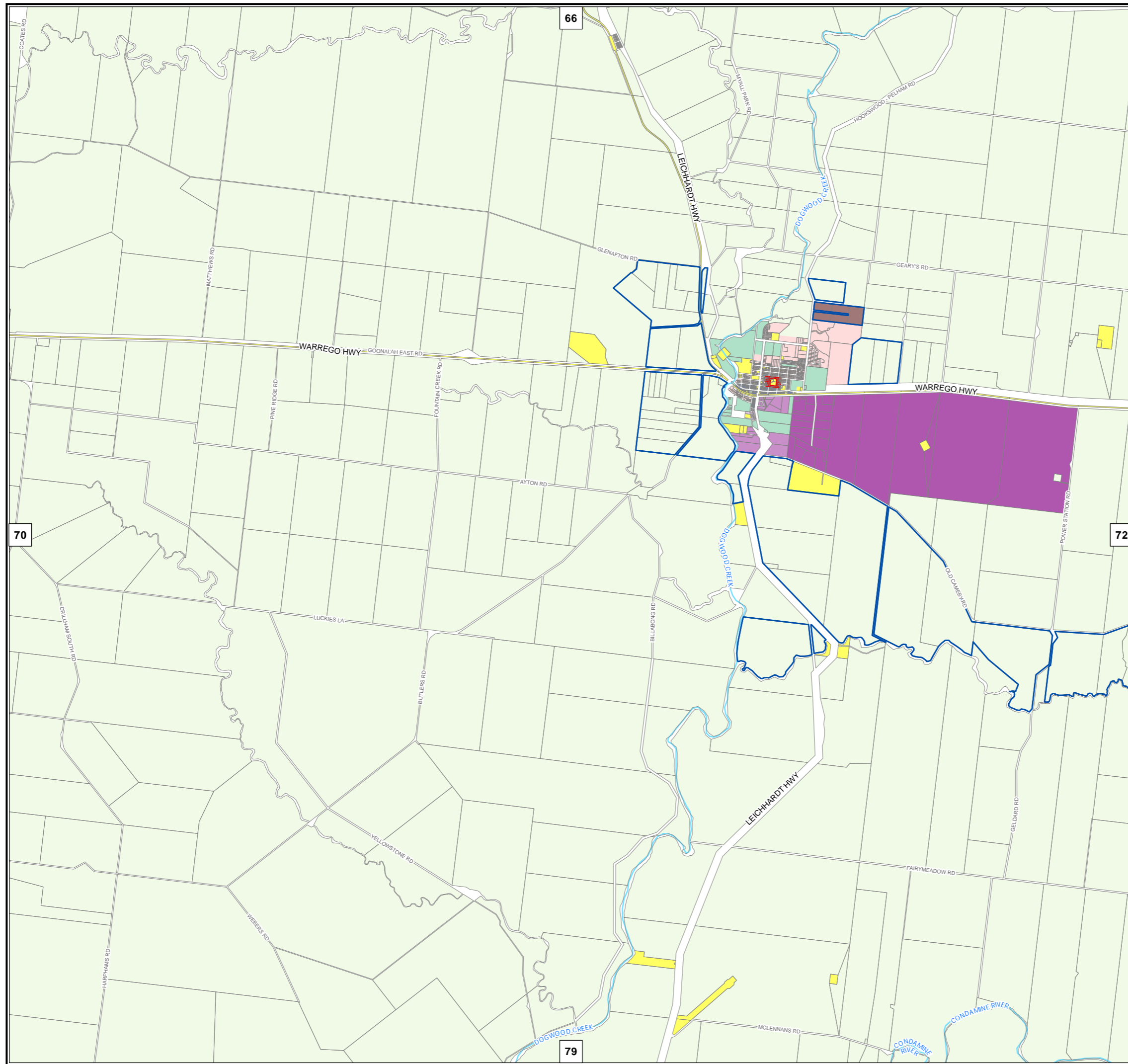
DISCLAIMER:
While every care is taken to ensure the accuracy of this product, the Western Downs Regional Council does not make any representations or warranties about its accuracy, reliability, completeness or suitability for any particular purpose and disclaims all responsibility and all liability (including without limitation, liability in negligence) for all expenses, losses, damages (including indirect or consequential damage) and costs that may occur as a result of the product being inaccurate or incomplete in any way or for any reason.

Base material reproduced with the permission of the Director-General, Department of Resources © The State of Queensland (Department of Resources) [2023]

DATA SOURCES:
WDRC Boundary 2023 (© OSpatial 2023)
Cadastral Boundaries May 2023 (© State of Queensland (Department of Resources) 2021)

© Copyright Western Downs Regional Council 2024
Date Generated : 23/05/2023
Revision 3.0
Coordinate System: GDA 1994 MGA Zone 56





Legend

WDRC Zones

- Low Density Residential Zone
- Medium Density Residential Zone
- Local Centre Zone
- District Centre Zone
- Major Centre Zone
- Recreation and Open Space Zone
- Low Impact Industry Zone
- Medium Impact Industry Zone
- High Impact Industry Zone
- Community Facilities Zone
- RR4** Rural Residential Zone / Rural Residential 4000 Precinct
- RR8** Rural Residential Zone / Rural Residential 8000 Precinct
- RR20** Rural Residential Zone / Rural Residential 20000 Precinct
- Rural Zone
- R10** Rural Zone / Rural 10 Precinct
- R100** Rural Zone / Rural 100 Precinct
- Township Zone
- TT** Township Zone / Mowbullan - Bunya Mountains Tourist Precinct

- Refer to Schedule 4
- Mixed Use
- Western Downs Health Precinct
- Council Boundary
- Property Boundary
- Waterways

General Information

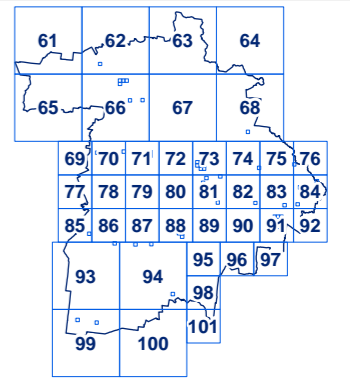
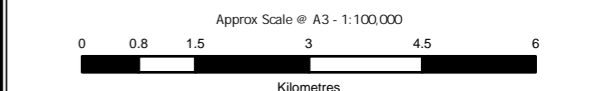
DRAFT

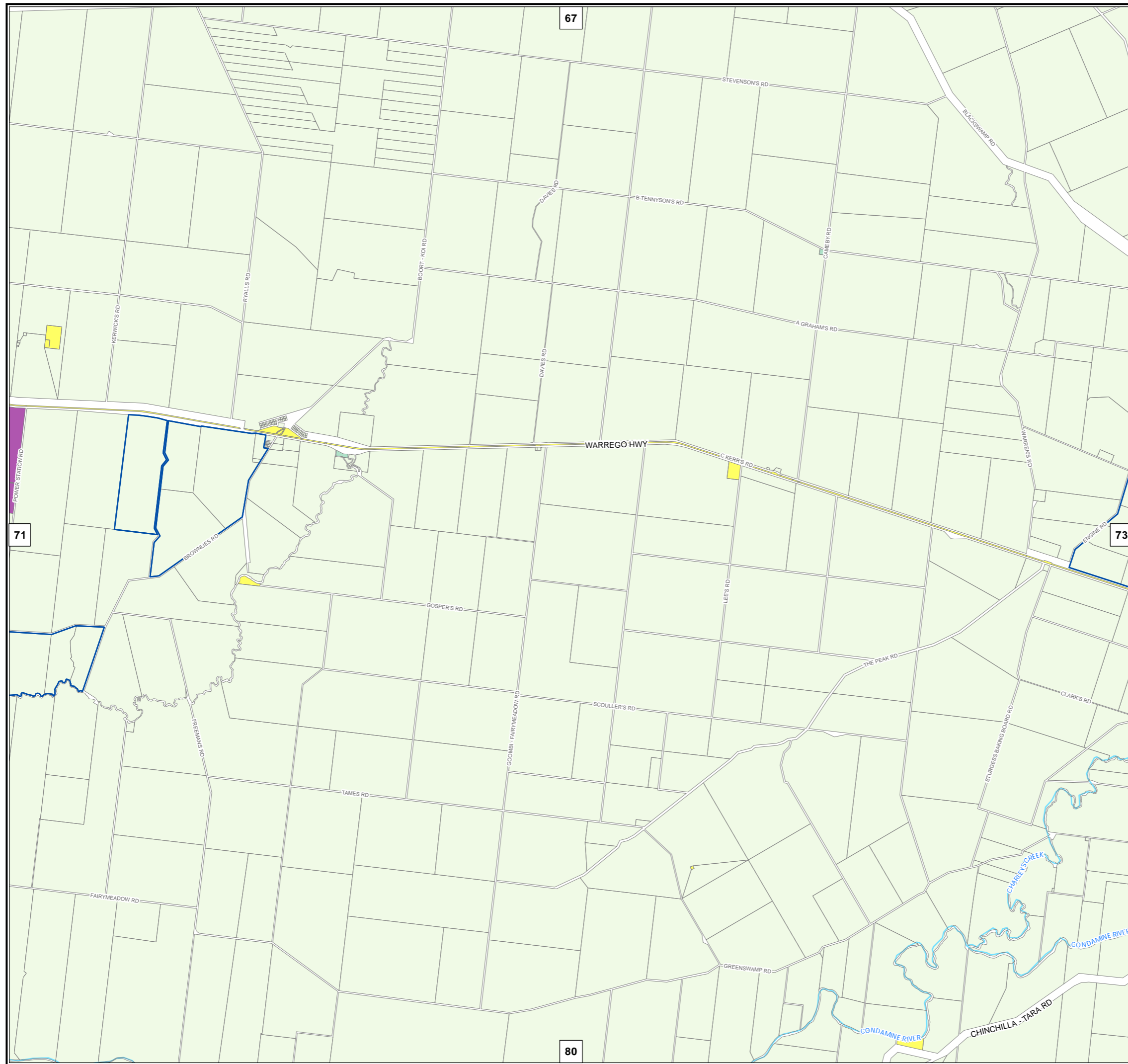
DISCLAIMER:
While every care is taken to ensure the accuracy of this product, the Western Downs Regional Council does not make any representations or warranties about its accuracy, reliability, completeness or suitability for any particular purpose and disclaims all responsibility and all liability (including without limitation, liability in negligence) for all expenses, losses, damages (including indirect or consequential damage) and costs that may occur as a result of the product being inaccurate or incomplete in any way or for any reason.

Base material reproduced with the permission of the Director-General, Department of Resources © The State of Queensland (Department of Resources) [2023]

DATA SOURCES:
WDRC Boundary 2023 (© OSpatial 2023)
Cadastral Boundaries May 2023 (© State of Queensland (Department of Resources) 2021)

© Copyright Western Downs Regional Council 2024
Date Generated : 23/05/2023
Revision 3.0
Coordinate System: GDA 1994 MGA Zone 56





Legend

WDRC Zones

- Low Density Residential Zone
- Medium Density Residential Zone
- Local Centre Zone
- District Centre Zone
- Major Centre Zone
- Recreation and Open Space Zone
- Low Impact Industry Zone
- Medium Impact Industry Zone
- High Impact Industry Zone
- Community Facilities Zone
- RR4 Rural Residential Zone / Rural Residential 4000 Precinct
- RR8 Rural Residential Zone / Rural Residential 8000 Precinct
- RR20 Rural Residential Zone / Rural Residential 20000 Precinct
- Rural Zone
- R10 Rural Zone / Rural 10 Precinct
- R100 Rural Zone / Rural 100 Precinct
- Township Zone
- TT Township Zone / Mowbullan - Bunya Mountains Tourist Precinct

- Refer to Schedule 4
- Mixed Use
- Western Downs Health Precinct
- Council Boundary
- Property Boundary
- Waterways

General Information

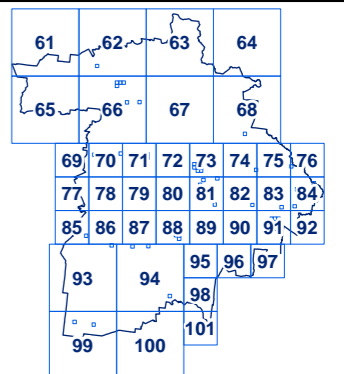
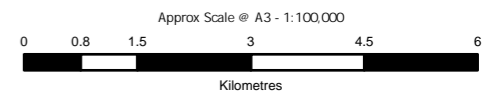
DRAFT

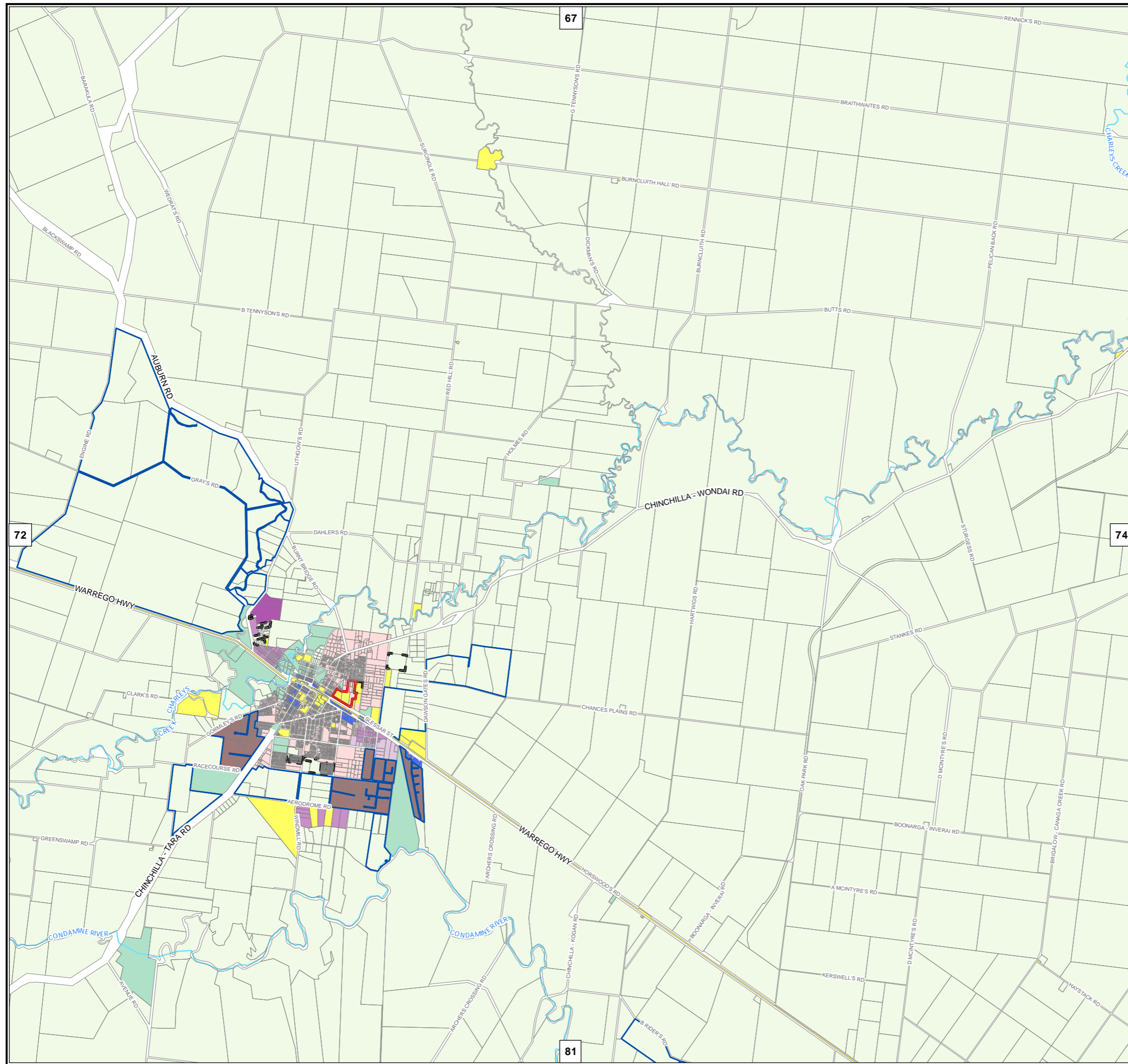
DISCLAIMER:
While every care is taken to ensure the accuracy of this product, the Western Downs Regional Council does not make any representations or warranties about its accuracy, reliability, completeness or suitability for any particular purpose and disclaims all responsibility and all liability (including without limitation, liability in negligence) for all expenses, losses, damages (including indirect or consequential damage) and costs that may occur as a result of the product being inaccurate or incomplete in any way or for any reason.

Base material reproduced with the permission of the Director-General, Department of Resources © The State of Queensland (Department of Resources) [2023]

DATA SOURCES:
WDRC Boundary 2023 © OSpatial 2023
Cadastral Boundaries May 2023 © State of Queensland (Department of Resources) 2021

© Copyright Western Downs Regional Council 2024
Date Generated : 23/05/2023
Revision 3.0
Coordinate System: GDA 1994 MGA Zone 56





Legend

WDRC Zones

- Low Density Residential Zone
- Medium Density Residential Zone
- Local Centre Zone
- District Centre Zone
- Major Centre Zone
- Recreation and Open Space Zone
- Low Impact Industry Zone
- Medium Impact Industry Zone
- High Impact Industry Zone
- Community Facilities Zone
- RR4 Rural Residential Zone / Rural Residential 4000 Precinct
- RR8 Rural Residential Zone / Rural Residential 8000 Precinct
- RR20 Rural Residential Zone / Rural Residential 20000 Precinct
- Rural Zone
- R10 Rural Zone / Rural 10 Precinct
- R100 Rural Zone / Rural 100 Precinct
- Township Zone
- TT Township Zone / Mowbullan - Bunya Mountains Tourist Precinct

General Information

- Refer to Schedule 4
- Mixed Use
- Western Downs Health Precinct
- Council Boundary
- Property Boundary
- Waterways

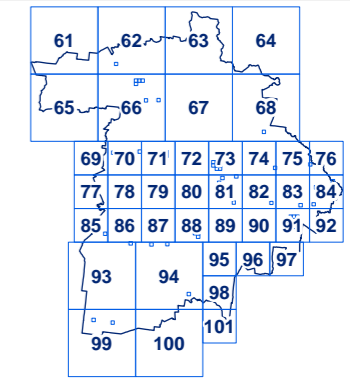
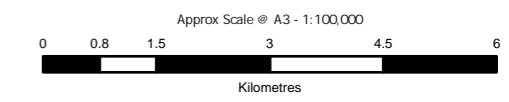
DRAFT

DISCLAIMER:
While every care is taken to ensure the accuracy of this product, the Western Downs Regional Council does not make any representations or warranties about its accuracy, reliability, completeness or suitability for any particular purpose and disclaims all responsibility and all liability (including without limitation, liability in negligence) for all expenses, losses, damages (including indirect or consequential damage) and costs that may occur as a result of the product being inaccurate or incomplete in any way or for any reason.

Base material reproduced with the permission of the Director-General, Department of Resources © The State of Queensland (Department of Resources) [2023]

DATA SOURCES:
WDRC Boundary 2023 © OSpatial 2023
Cadastral Boundaries May 2023 © State of Queensland (Department of Resources) 2021

© Copyright Western Downs Regional Council 2024
Date Generated : 23/05/2023
Revision 3.0
Coordinate System: GDA 1994 MGA Zone 56



Legend

WDRC Zones

- Low Density Residential Zone
- Medium Density Residential Zone
- Local Centre Zone
- District Centre Zone
- Major Centre Zone
- Recreation and Open Space Zone
- Low Impact Industry Zone
- Medium Impact Industry Zone
- High Impact Industry Zone
- Community Facilities Zone
- RR4 Rural Residential Zone / Rural Residential 4000 Precinct
- RR8 Rural Residential Zone / Rural Residential 8000 Precinct
- RR20 Rural Residential Zone / Rural Residential 20000 Precinct
- Rural Zone
- R10 Rural Zone / Rural 10 Precinct
- R100 Rural Zone / Rural 100 Precinct
- Township Zone
- TT Township Zone / Mowbullan - Bunya Mountains Tourist Precinct

Refer to Schedule 4

Mixed Use

Western Downs Health Precinct

General Information

Council Boundary

Property Boundary

Waterways

DRAFT

DISCLAIMER:
While every care is taken to ensure the accuracy of this product, the Western Downs Regional Council does not make any representations or warranties about its accuracy, reliability, completeness or suitability for any particular purpose and disclaims all responsibility and all liability (including without limitation, liability in negligence) for all expenses, losses, damages (including indirect or consequential damage) and costs that may occur as a result of the product being inaccurate or incomplete in any way or for any reason.

Base material reproduced with the permission of the Director-General, Department of Resources © The State of Queensland (Department of Resources) [2023]

DATA SOURCES:
WDRC Boundary 2023 © OSpatial 2023
Cadastral Boundaries May 2023 © State of Queensland (Department of Resources) 2021

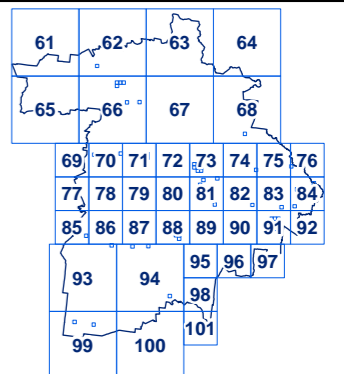
© Copyright Western Downs Regional Council 2024

Date Generated : 23/05/2023

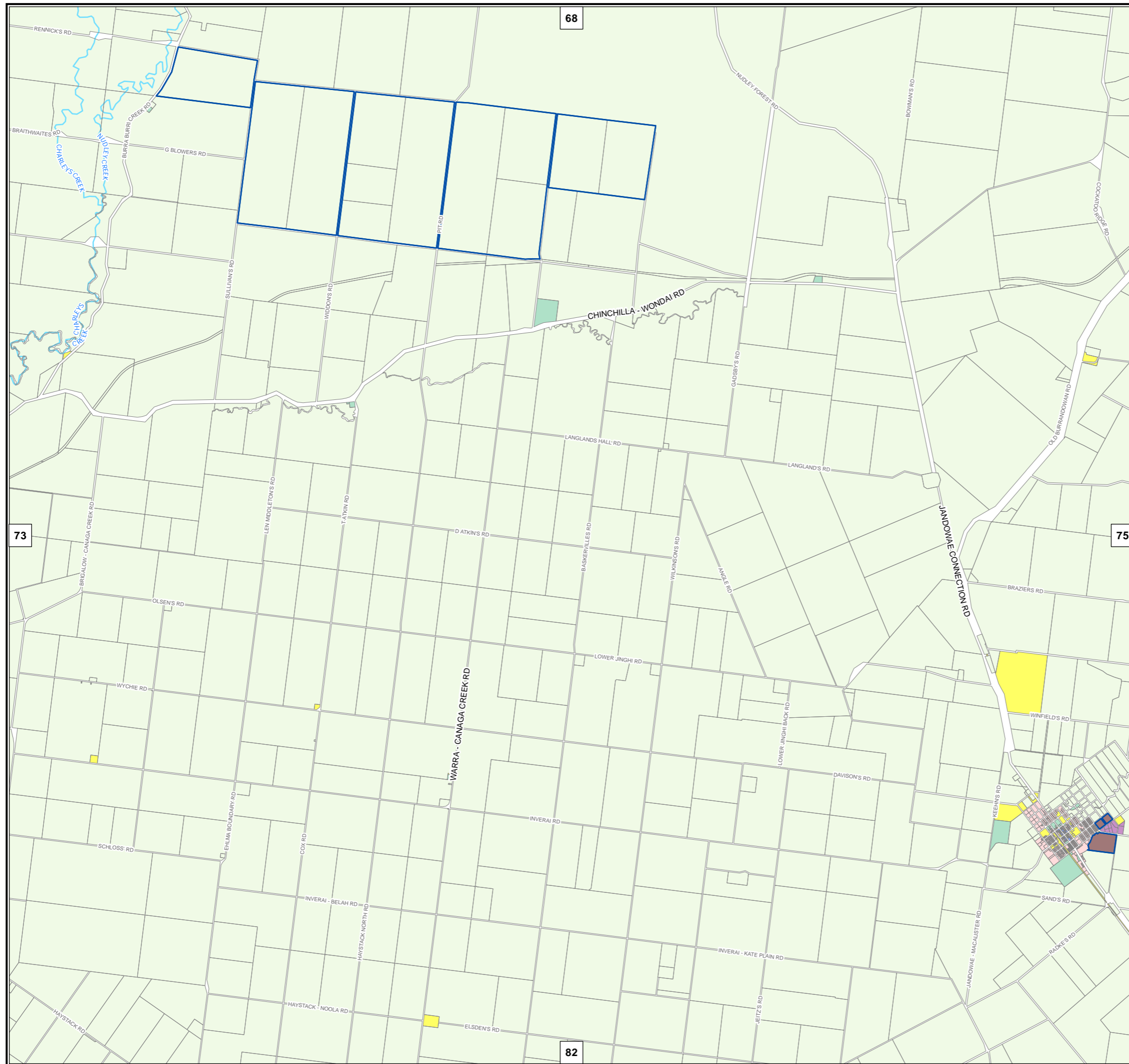
Revision 3.0

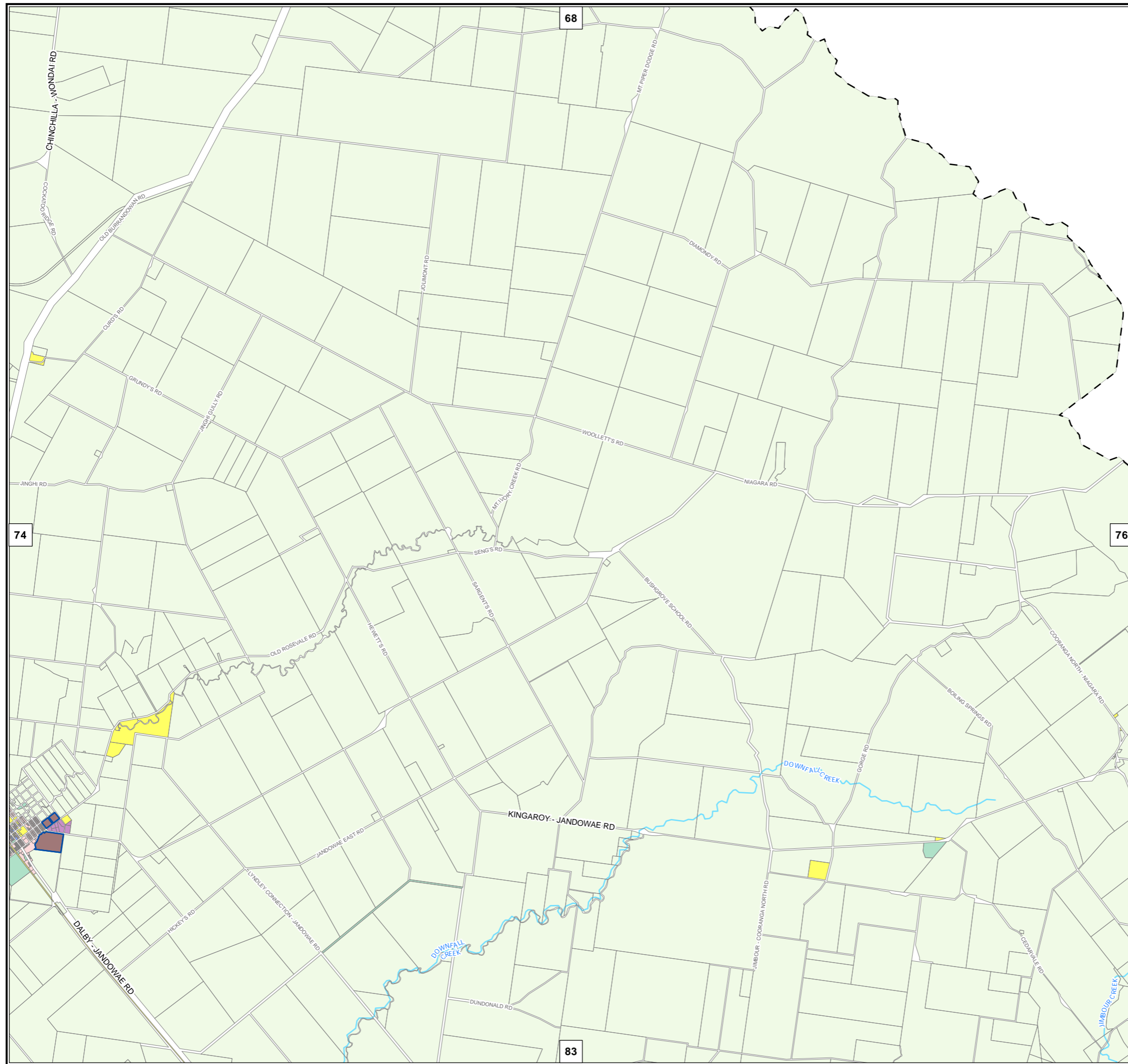
Coordinate System: GDA 1994 MGA Zone 56

Approx Scale @ A3 - 1:100,000



Zoning Map - ZM-074





Legend

WDRC Zones

- Low Density Residential Zone
- Medium Density Residential Zone
- Local Centre Zone
- District Centre Zone
- Major Centre Zone
- Recreation and Open Space Zone
- Low Impact Industry Zone
- Medium Impact Industry Zone
- High Impact Industry Zone
- Community Facilities Zone
- RR4** Rural Residential Zone / Rural Residential 4000 Precinct
- RR8** Rural Residential Zone / Rural Residential 8000 Precinct
- RR20** Rural Residential Zone / Rural Residential 20000 Precinct
- Rural Zone
- R10** Rural Zone / Rural 10 Precinct
- R100** Rural Zone / Rural 100 Precinct
- Township Zone
- TT** Township Zone / Mowbray - Bunya Mountains Tourist Precinct

- Refer to Schedule 4
- Mixed Use
- Western Downs Health Precinct
- Council Boundary
- Property Boundary
- Waterways

General Information

- Council Boundary
- Property Boundary
- Waterways

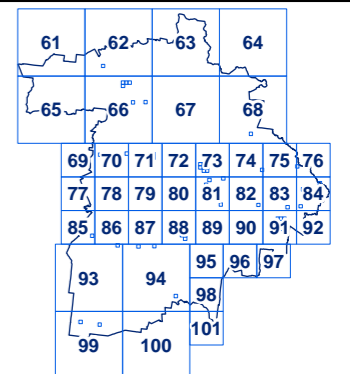
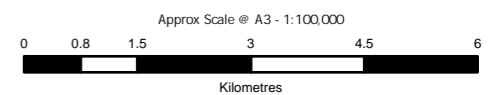
DRAFT

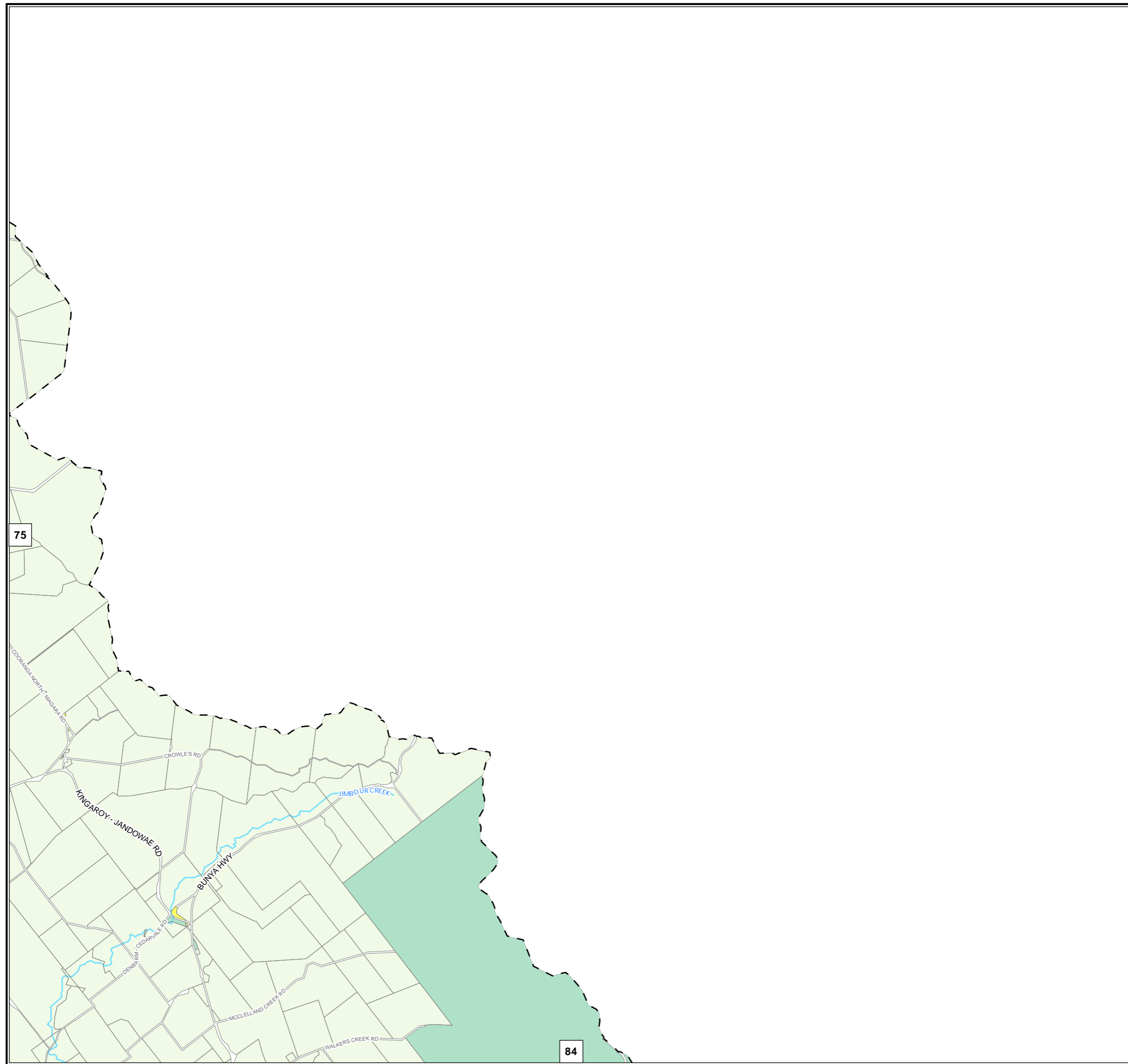
DISCLAIMER:
While every care is taken to ensure the accuracy of this product, the Western Downs Regional Council does not make any representations or warranties about its accuracy, reliability, completeness or suitability for any particular purpose and disclaims all responsibility and all liability (including without limitation, liability in negligence) for all expenses, losses, damages (including indirect or consequential damage) and costs that may occur as a result of the product being inaccurate or incomplete in any way or for any reason.

Base material reproduced with the permission of the Director-General, Department of Resources © The State of Queensland (Department of Resources) [2023]

DATA SOURCES:
WDRC Boundary 2023 © OSpatial 2023
Cadastral Boundaries May 2023 © State of Queensland (Department of Resources) 2021

© Copyright Western Downs Regional Council 2024
Date Generated : 23/05/2023
Revision 3.0
Coordinate System: GDA 1994 MGA Zone 56





Legend

- WDRC Zones**
- Low Density Residential Zone
 - Medium Density Residential Zone
 - Local Centre Zone
 - District Centre Zone
 - Major Centre Zone
 - Recreation and Open Space Zone
 - Low Impact Industry Zone
 - Medium Impact Industry Zone
 - High Impact Industry Zone
 - Community Facilities Zone
 - RR4 Rural Residential Zone / Rural Residential 4000 Precinct
 - RR8 Rural Residential Zone / Rural Residential 8000 Precinct
 - RR20 Rural Residential Zone / Rural Residential 20000 Precinct
 - Rural Zone
 - R10 Rural Zone / Rural 10 Precinct
 - R100 Rural Zone / Rural 100 Precinct
 - Township Zone
 - TT Township Zone / Mowbullan - Bunya Mountains Tourist Precinct
- General Information**
- Refer to Schedule 4
 - Mixed Use
 - Western Downs Health Precinct
 - Council Boundary
 - Property Boundary
 - Waterways

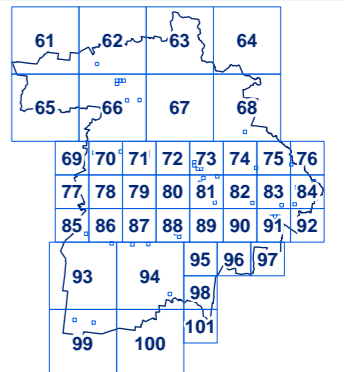
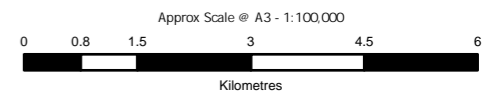
DRAFT

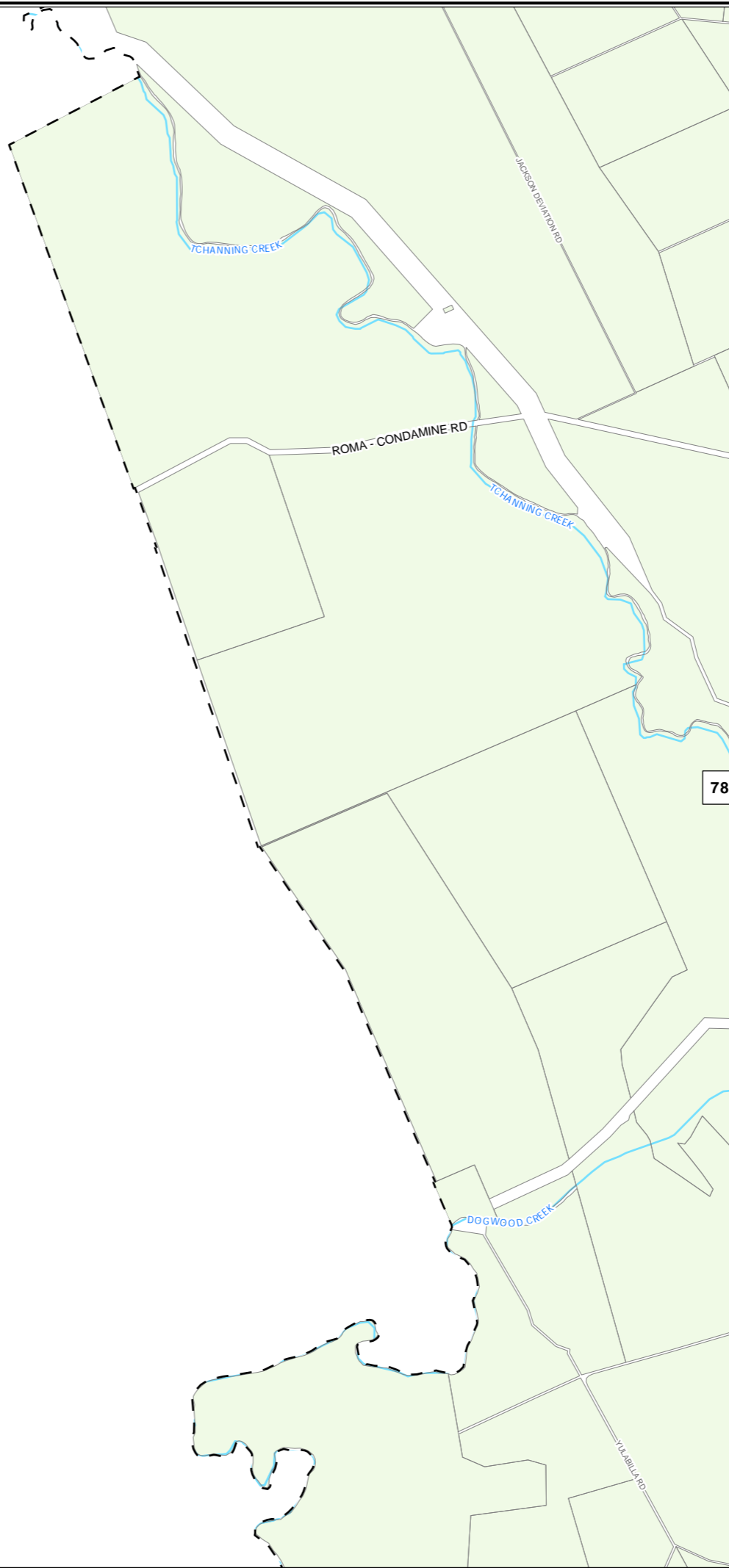
DISCLAIMER:
While every care is taken to ensure the accuracy of this product, the Western Downs Regional Council does not make any representations or warranties about its accuracy, reliability, completeness or suitability for any particular purpose and disclaims all responsibility and all liability (including without limitation, liability in negligence) for all expenses, losses, damages (including indirect or consequential damage) and costs that may occur as a result of the product being inaccurate or incomplete in any way or for any reason.

Base material reproduced with the permission of the Director-General, Department of Resources © The State of Queensland (Department of Resources) [2023]

DATA SOURCES:
WDRC Boundary 2023 (© QSpatial 2023)
Cadastral Boundaries May 2023 (© State of Queensland (Department of Resources) 2021)

© Copyright Western Downs Regional Council 2024
Date Generated : 23/05/2023
Revision 3.0
Coordinate System: GDA 1994 MGA Zone 56





Legend

WDRC Zones

- Low Density Residential Zone
- Medium Density Residential Zone
- Local Centre Zone
- District Centre Zone
- Major Centre Zone
- Recreation and Open Space Zone
- Low Impact Industry Zone
- Medium Impact Industry Zone
- High Impact Industry Zone
- Community Facilities Zone
- RR4 Rural Residential Zone / Rural Residential 4000 Precinct
- RR8 Rural Residential Zone / Rural Residential 8000 Precinct
- RR20 Rural Residential Zone / Rural Residential 20000 Precinct
- Rural Zone
- R10 Rural Zone / Rural 10 Precinct
- R100 Rural Zone / Rural 100 Precinct
- Township Zone
- TT Township Zone / Mowbullin - Bunya Mountains Tourist Precinct

Refer to Schedule 4

Mixed Use

Western Downs Health Precinct

General Information

Council Boundary

Property Boundary

Waterways

DRAFT

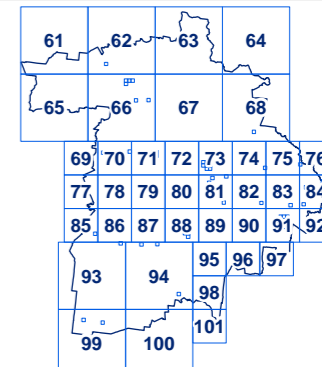
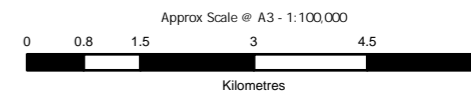
DISCLAIMER:

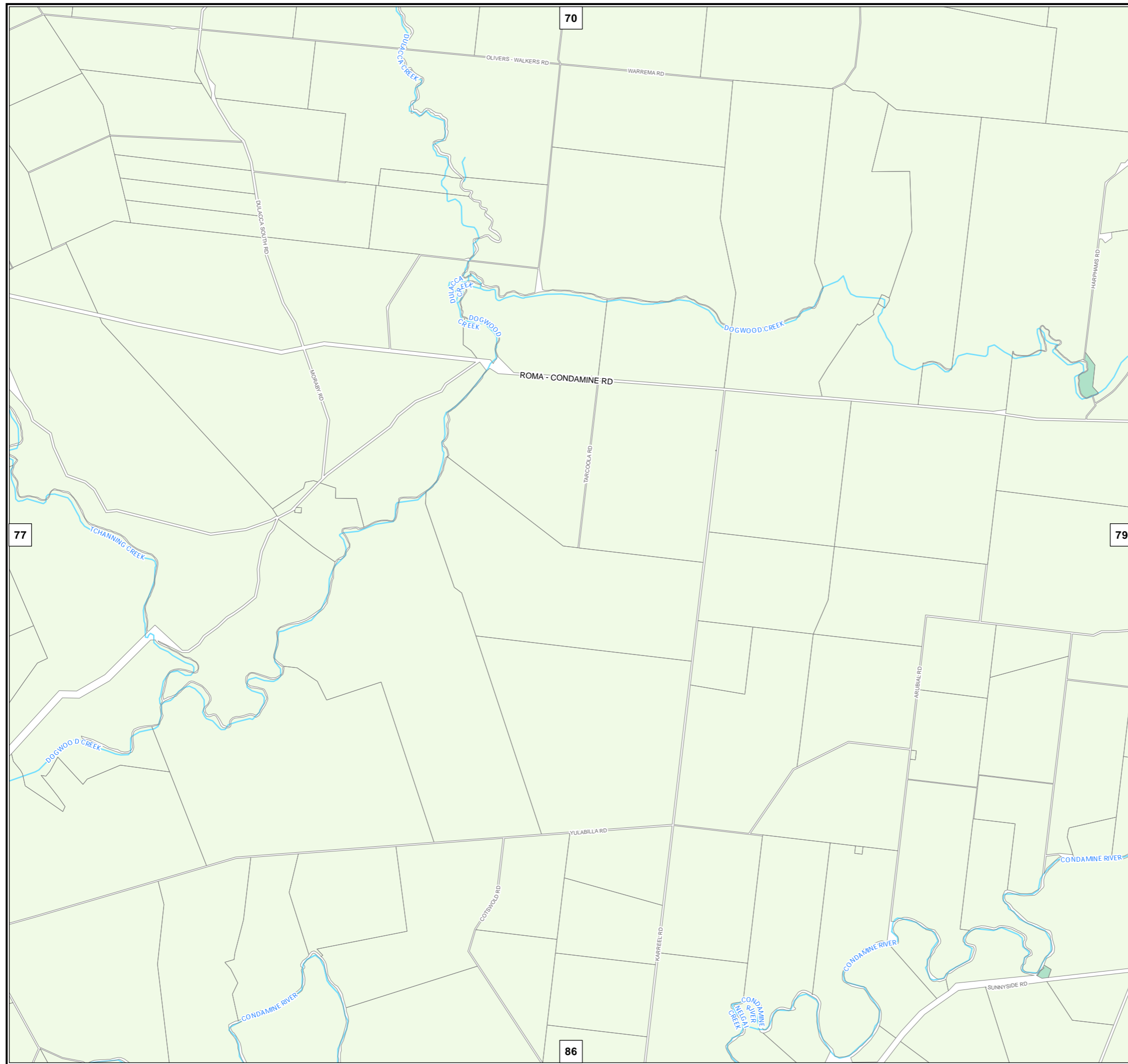
While every care is taken to ensure the accuracy of this product, the Western Downs Regional Council does not make any representations or warranties about its accuracy, reliability, completeness or suitability for any particular purpose and disclaims all responsibility and all liability (including without limitation, liability in negligence) for all expenses, losses, damages (including indirect or consequential damage) and costs that may occur as a result of the product being inaccurate or incomplete in any way or for any reason.

Base material reproduced with the permission of the Director-General, Department of Resources © The State of Queensland (Department of Resources) [2023]

DATA SOURCES:
 WDRC Boundary 2023 (© QSpatial 2023)
 Cadastral Boundaries May 2023 (© State of Queensland (Department of Resources) 2021)

© Copyright Western Downs Regional Council 2024
 Date Generated : 23/05/2023
 Revision 3.0
 Coordinate System: GDA 1994 MGA Zone 56





Legend

WDRC Zones

- Low Density Residential Zone
- Medium Density Residential Zone
- Local Centre Zone
- District Centre Zone
- Major Centre Zone
- Recreation and Open Space Zone
- Low Impact Industry Zone
- Medium Impact Industry Zone
- High Impact Industry Zone
- Community Facilities Zone
- RR4** Rural Residential Zone / Rural Residential 4000 Precinct
- RR8** Rural Residential Zone / Rural Residential 8000 Precinct
- RR20** Rural Residential Zone / Rural Residential 20000 Precinct
- Rural Zone
- R10** Rural Zone / Rural 10 Precinct
- R100** Rural Zone / Rural 100 Precinct
- Township Zone
- TT** Township Zone / Mowbullan - Bunya Mountains Tourist Precinct

 Refer to Schedule 4

Mixed Use

 Western Downs Health Precinct

General Information

 Council Boundary

 Property Boundary

Waterways

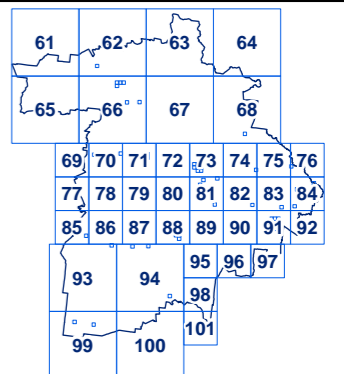
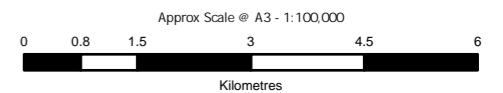
DRAFT

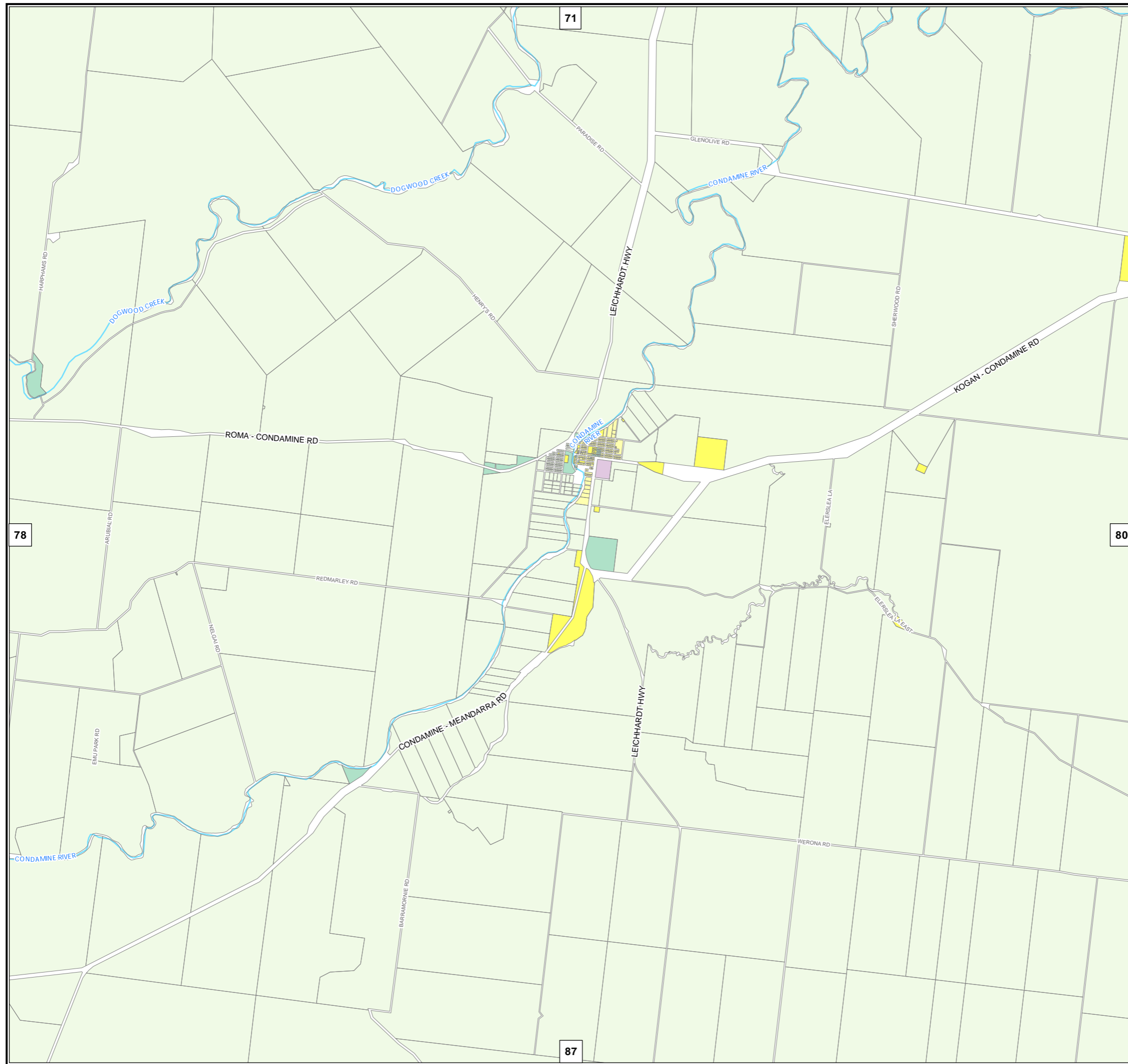
DISCLAIMER:
While every care is taken to ensure the accuracy of this product, the Western Downs Regional Council does not make any representations or warranties about its accuracy, reliability, completeness or suitability for any particular purpose and disclaims all responsibility and all liability (including without limitation, liability in negligence) for all expenses, losses, damages (including indirect or consequential damage) and costs that may occur as a result of the product being inaccurate or incomplete in any way or for any reason.

Base material reproduced with the permission of the Director-General, Department of Resources © The State of Queensland (Department of Resources) [2023]

DATA SOURCES:
WDRC Boundary 2023 (© OSpatial 2023)
Cadastral Boundaries May 2023 (© State of Queensland (Department of Resources) 2021)

© Copyright Western Downs Regional Council 2024
Date Generated : 23/05/2023
Revision 3.0
Coordinate System: GDA 1994 MGA Zone 56





Legend

WDRC Zones

- Low Density Residential Zone
- Medium Density Residential Zone
- Local Centre Zone
- District Centre Zone
- Major Centre Zone
- Recreation and Open Space Zone
- Low Impact Industry Zone
- Medium Impact Industry Zone
- High Impact Industry Zone
- Community Facilities Zone
- RR4 Rural Residential Zone / Rural Residential 4000 Precinct
- RR8 Rural Residential Zone / Rural Residential 8000 Precinct
- RR20 Rural Residential Zone / Rural Residential 20000 Precinct
- Rural Zone
- R10 Rural Zone / Rural 10 Precinct
- R100 Rural Zone / Rural 100 Precinct
- Township Zone
- TT Township Zone / Mowbray - Bunya Mountains Tourist Precinct

- Refer to Schedule 4
- Mixed Use
- Western Downs Health Precinct
- General Information**
- Council Boundary
- Property Boundary
- Waterways

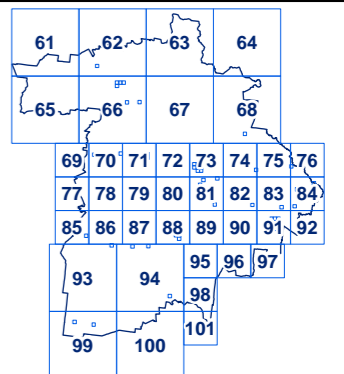
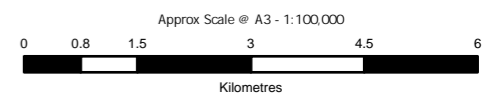
DRAFT

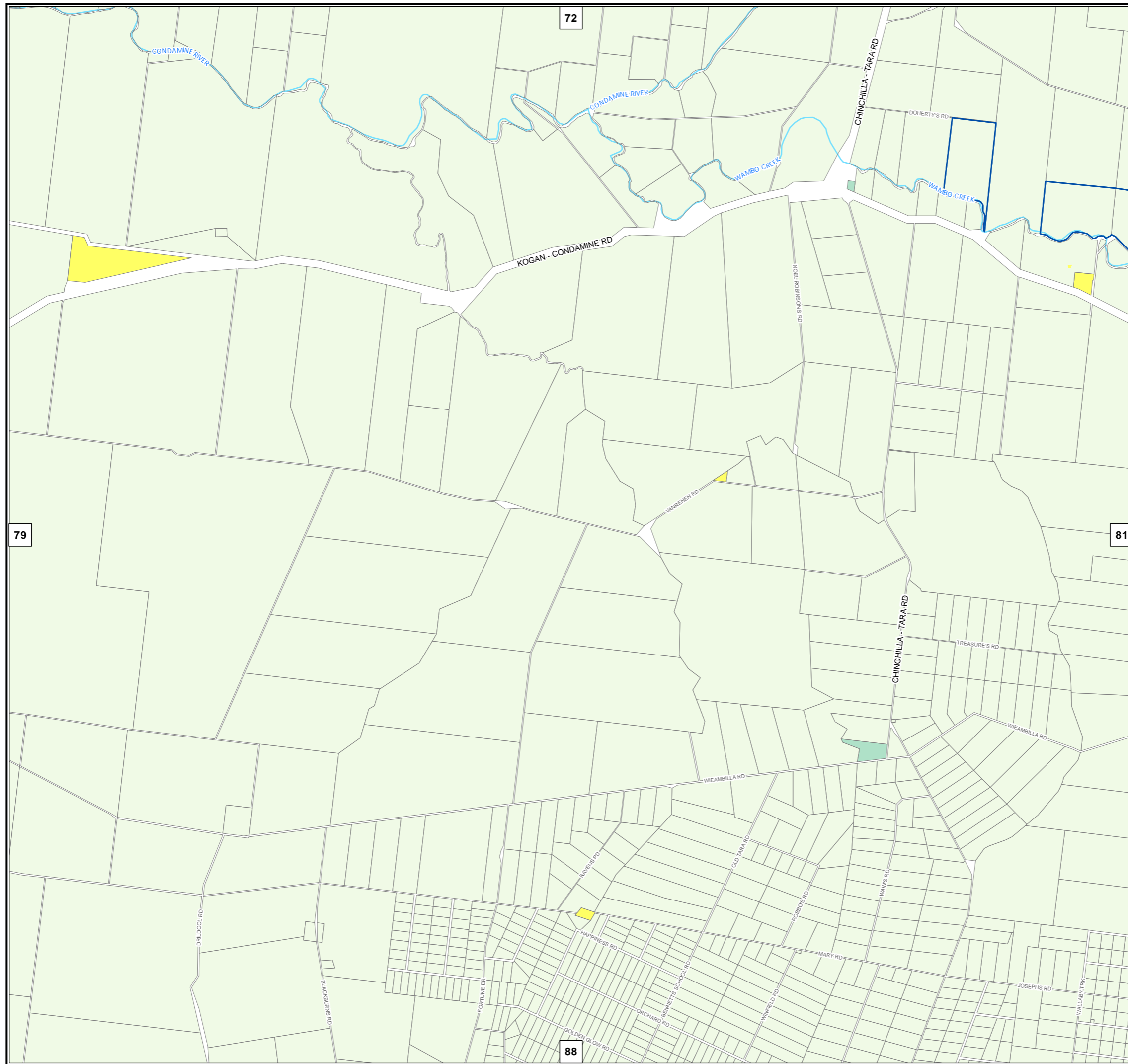
DISCLAIMER:
While every care is taken to ensure the accuracy of this product, the Western Downs Regional Council does not make any representations or warranties about its accuracy, reliability, completeness or suitability for any particular purpose and disclaims all responsibility and all liability (including without limitation, liability in negligence) for all expenses, losses, damages (including indirect or consequential damage) and costs that may occur as a result of the product being inaccurate or incomplete in any way or for any reason.

Base material reproduced with the permission of the Director-General, Department of Resources © The State of Queensland (Department of Resources) [2023]

DATA SOURCES:
WDRC Boundary 2023 © QSpatial 2023
Cadastral Boundaries May 2023 © State of Queensland (Department of Resources) 2021

© Copyright Western Downs Regional Council 2024
Date Generated : 23/05/2023
Revision 3.0
Coordinate System: GDA 1994 MGA Zone 56





Legend

WDRC Zones

- Low Density Residential Zone
- Medium Density Residential Zone
- Local Centre Zone
- District Centre Zone
- Major Centre Zone
- Recreation and Open Space Zone
- Low Impact Industry Zone
- Medium Impact Industry Zone
- High Impact Industry Zone
- Community Facilities Zone
- RR4 Rural Residential Zone / Rural Residential 4000 Precinct
- RR8 Rural Residential Zone / Rural Residential 8000 Precinct
- RR20 Rural Residential Zone / Rural Residential 20000 Precinct
- Rural Zone
- R10 Rural Zone / Rural 10 Precinct
- R100 Rural Zone / Rural 100 Precinct
- Township Zone
- TT Township Zone / Mowbullan - Bunya Mountains Tourist Precinct

Refer to Schedule 4

Mixed Use

Western Downs Health Precinct

General Information

- Council Boundary
- Property Boundary
- Waterways

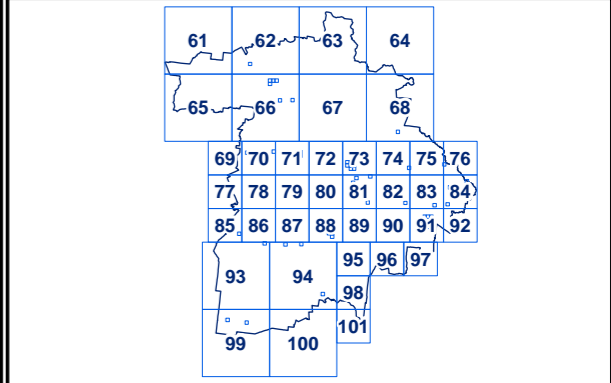
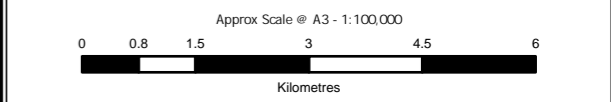
DRAFT

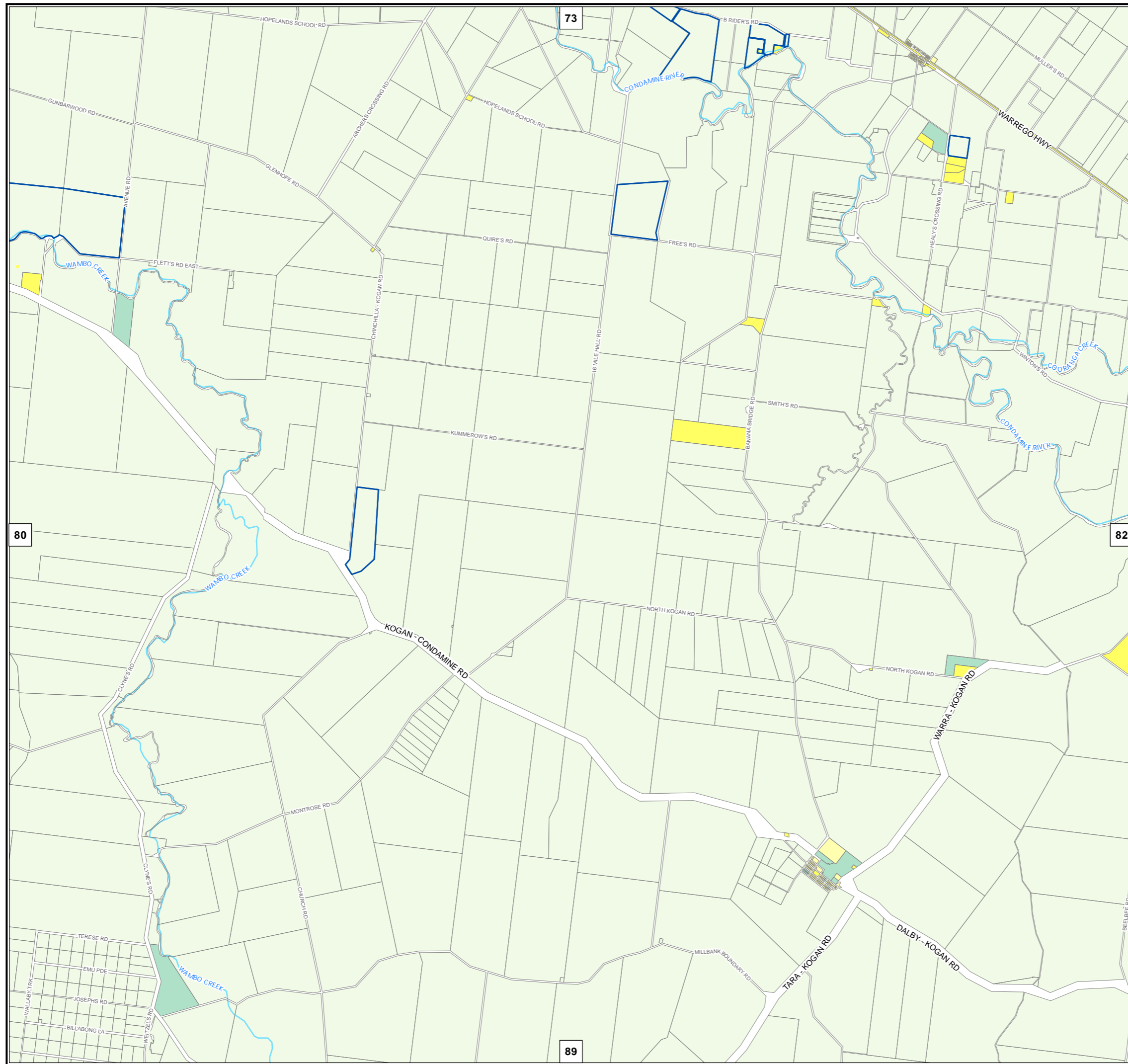
DISCLAIMER:
While every care is taken to ensure the accuracy of this product, the Western Downs Regional Council does not make any representations or warranties about its accuracy, reliability, completeness or suitability for any particular purpose and disclaims all responsibility and all liability (including without limitation, liability in negligence) for all expenses, losses, damages (including indirect or consequential damage) and costs that may occur as a result of the product being inaccurate or incomplete in any way or for any reason.

Base material reproduced with the permission of the Director-General, Department of Resources © The State of Queensland (Department of Resources) [2023]

DATA SOURCES:
WDRC Boundary 2023 (© OSpatial 2023)
Cadastral Boundaries May 2023 (© State of Queensland (Department of Resources) 2021)

© Copyright Western Downs Regional Council 2024
Date Generated : 23/05/2023
Revision 3.0
Coordinate System: GDA 1994 MGA Zone 56





Legend

WDRC Zones

- Low Density Residential Zone
- Medium Density Residential Zone
- Local Centre Zone
- District Centre Zone
- Major Centre Zone
- Recreation and Open Space Zone
- Low Impact Industry Zone
- Medium Impact Industry Zone
- High Impact Industry Zone
- Community Facilities Zone
- Rural Residential Zone / Rural Residential 4000 Precinct (RR4)
- Rural Residential Zone / Rural Residential 8000 Precinct (RR8)
- Rural Residential Zone / Rural Residential 20000 Precinct (RR20)
- Rural Zone
- R10 Rural Zone / Rural 10 Precinct
- R100 Rural Zone / Rural 100 Precinct
- Township Zone
- Township Zone / Mowbray - Bunya Mountains Tourist Precinct (TT)

General Information

- Refer to Schedule 4
- Mixed Use
- Western Downs Health Precinct
- Council Boundary
- Property Boundary
- Waterways

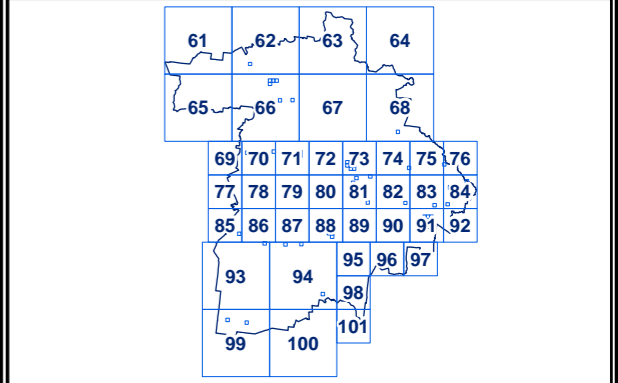
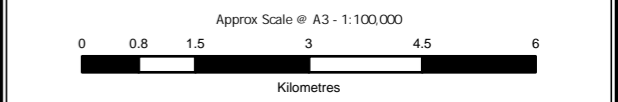
DRAFT

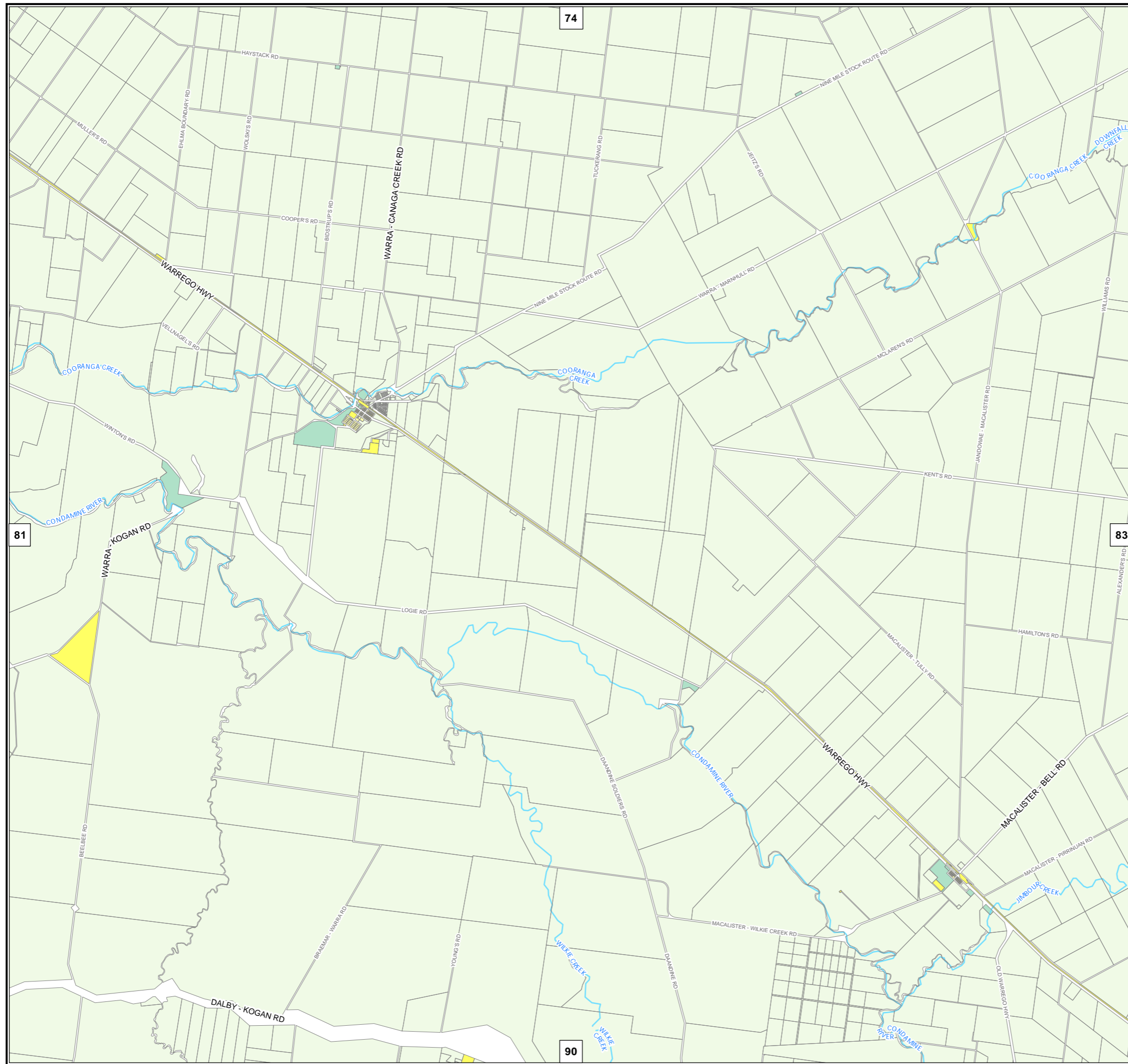
DISCLAIMER:
While every care is taken to ensure the accuracy of this product, the Western Downs Regional Council does not make any representations or warranties about its accuracy, reliability, completeness or suitability for any particular purpose and disclaims all responsibility and all liability (including without limitation, liability in negligence) for all expenses, losses, damages (including indirect or consequential damage) and costs that may occur as a result of the product being inaccurate or incomplete in any way or for any reason.

Base material reproduced with the permission of the Director-General, Department of Resources © The State of Queensland (Department of Resources) [2023]

DATA SOURCES:
WDRC Boundary 2023 © OSpatial 2023
Cadastral Boundaries May 2023 © State of Queensland (Department of Resources) 2021

© Copyright Western Downs Regional Council 2024
Date Generated : 23/05/2023
Revision 3.0
Coordinate System: GDA 1994 MGA Zone 56





Legend

- WDRC Zones**
- Low Density Residential Zone
 - Medium Density Residential Zone
 - Local Centre Zone
 - District Centre Zone
 - Major Centre Zone
 - Recreation and Open Space Zone
 - Low Impact Industry Zone
 - Medium Impact Industry Zone
 - High Impact Industry Zone
 - Community Facilities Zone
 - RR4 Rural Residential Zone / Rural Residential 4000 Precinct
 - RR8 Rural Residential Zone / Rural Residential 8000 Precinct
 - RR20 Rural Residential Zone / Rural Residential 20000 Precinct
 - Rural Zone
 - R10 Rural Zone / Rural 10 Precinct
 - R100 Rural Zone / Rural 100 Precinct
 - Township Zone
 - TT Township Zone / Mowbray - Bunya Mountains Tourist Precinct
- General Information**
- Refer to Schedule 4
 - Mixed Use
 - Western Downs Health Precinct
 - Council Boundary
 - Property Boundary
 - Waterways

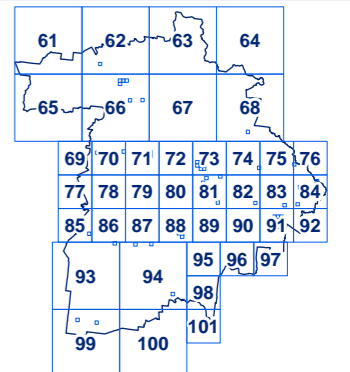
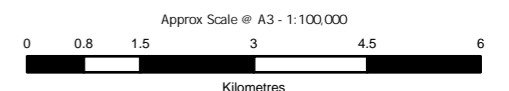
DRAFT

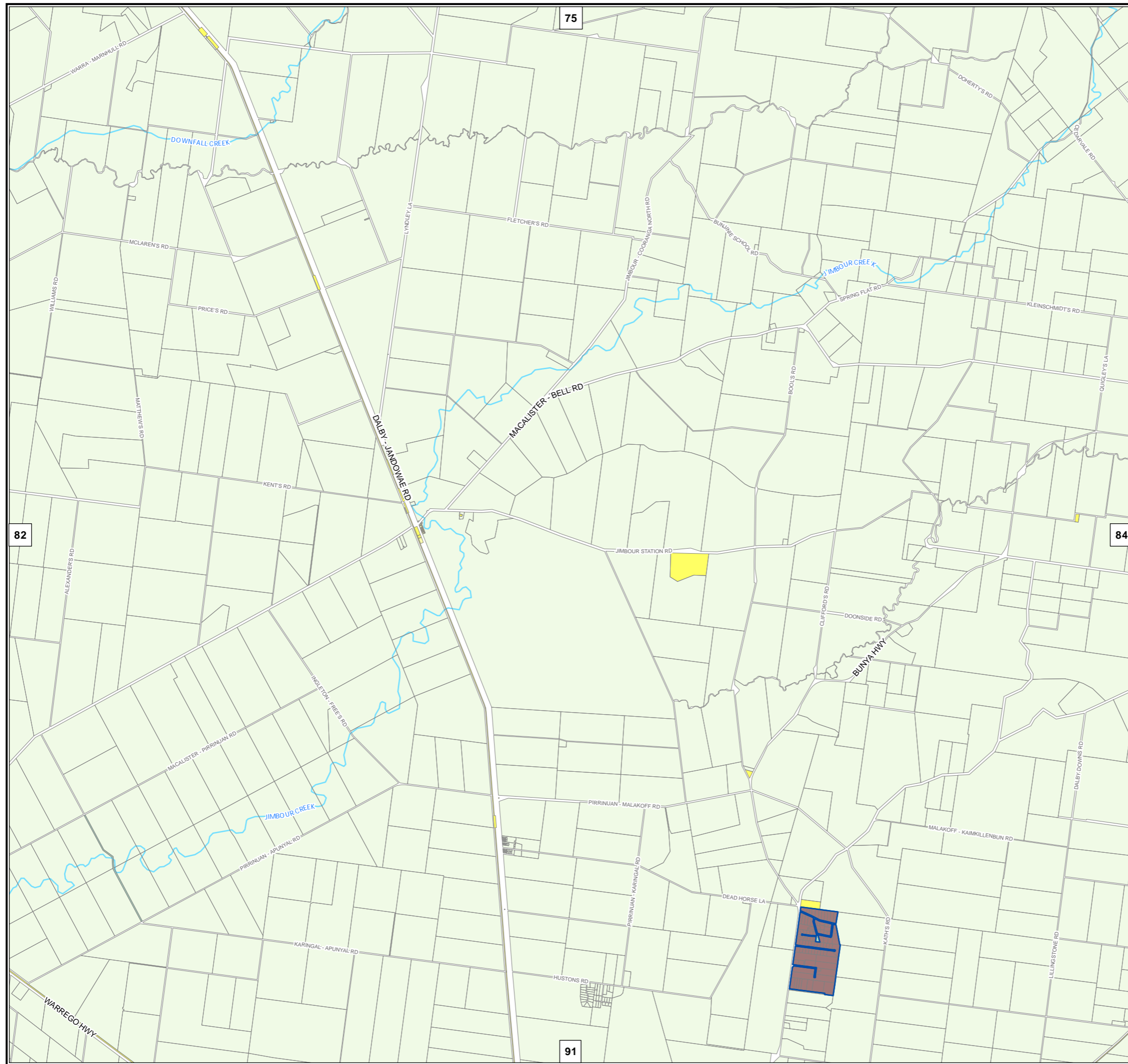
DISCLAIMER:
While every care is taken to ensure the accuracy of this product, the Western Downs Regional Council does not make any representations or warranties about its accuracy, reliability, completeness or suitability for any particular purpose and disclaims all responsibility and all liability (including without limitation, liability in negligence) for all expenses, losses, damages (including indirect or consequential damage) and costs that may occur as a result of the product being inaccurate or incomplete in any way or for any reason.

Base material reproduced with the permission of the Director-General, Department of Resources © The State of Queensland (Department of Resources) [2023]

DATA SOURCES:
WDRC Boundary 2023 © OSpatial 2023
Cadastral Boundaries May 2023 © State of Queensland (Department of Resources) 2021

© Copyright Western Downs Regional Council 2024
Date Generated : 23/05/2023
Revision 3.0
Coordinate System: GDA 1994 MGA Zone 56





Legend

WDRC Zones

- Low Density Residential Zone
- Medium Density Residential Zone
- Local Centre Zone
- District Centre Zone
- Major Centre Zone
- Recreation and Open Space Zone
- Low Impact Industry Zone
- Medium Impact Industry Zone
- High Impact Industry Zone
- Community Facilities Zone
- RR4 Rural Residential Zone / Rural Residential 4000 Precinct
- RR8 Rural Residential Zone / Rural Residential 8000 Precinct
- RR20 Rural Residential Zone / Rural Residential 20000 Precinct
- Rural Zone
- R10 Rural Zone / Rural 10 Precinct
- R100 Rural Zone / Rural 100 Precinct
- Township Zone
- TT Township Zone / Mowbullan - Bunya Mountains Tourist Precinct

Refer to Schedule 4

Mixed Use

Western Downs Health Precinct

General Information

Council Boundary

Property Boundary

Waterways

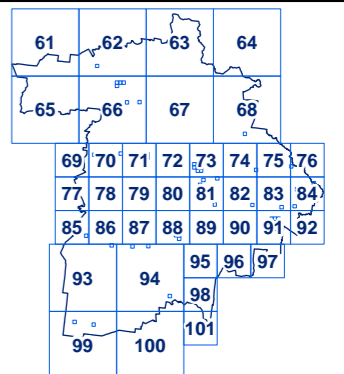
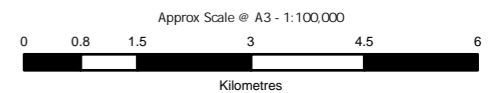
DRAFT

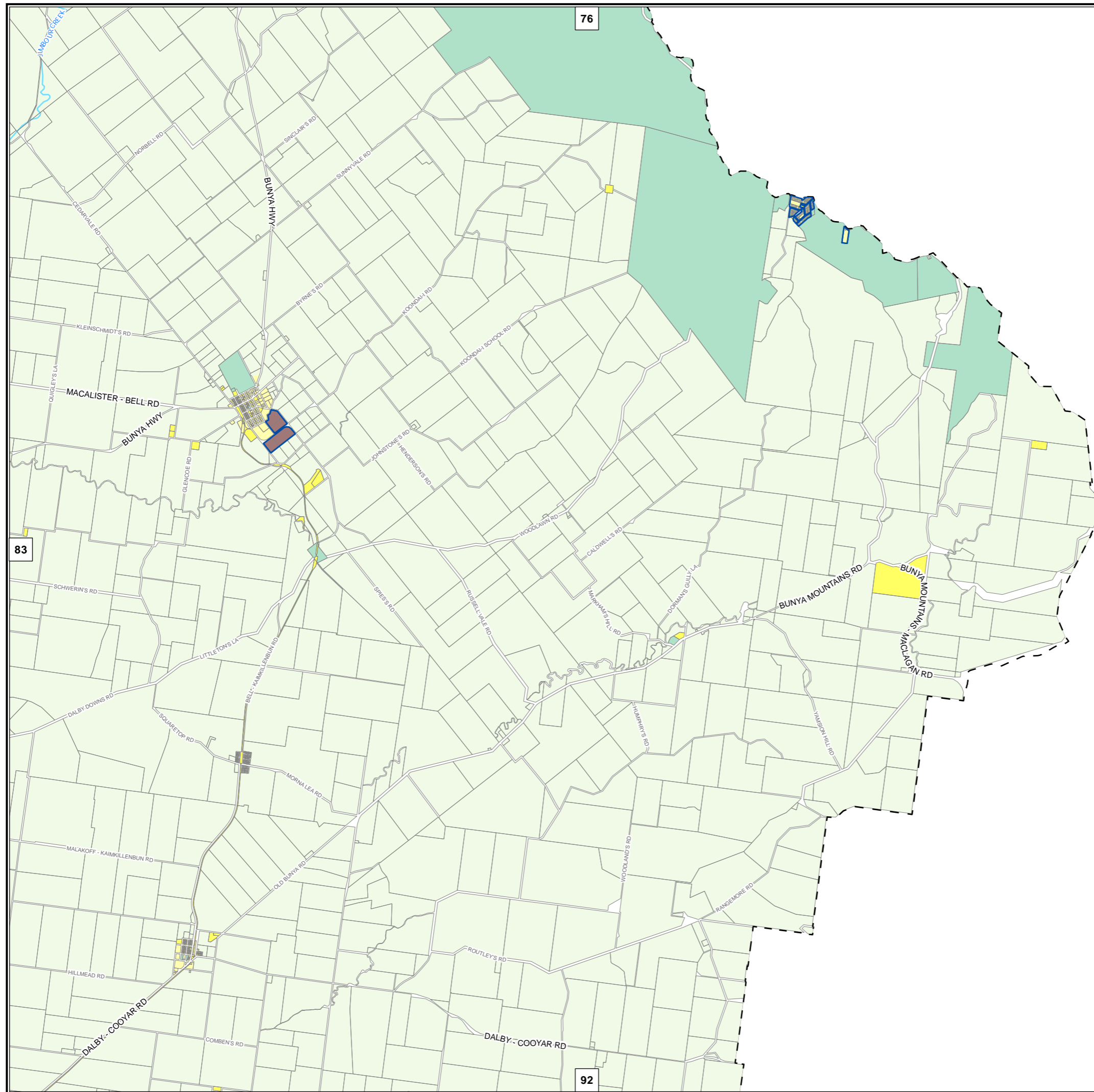
DISCLAIMER:
While every care is taken to ensure the accuracy of this product, the Western Downs Regional Council does not make any representations or warranties about its accuracy, reliability, completeness or suitability for any particular purpose and disclaims all responsibility and all liability (including without limitation, liability in negligence) for all expenses, losses, damages (including indirect or consequential damage) and costs that may occur as a result of the product being inaccurate or incomplete in any way or for any reason.

Base material reproduced with the permission of the Director-General, Department of Resources © The State of Queensland (Department of Resources) [2023]

DATA SOURCES:
WDRC Boundary 2023 © OSpatial 2023
Cadastral Boundaries May 2023 © State of Queensland (Department of Resources) 2021

© Copyright Western Downs Regional Council 2024
Date Generated : 23/05/2023
Revision 3.0
Coordinate System: GDA 1994 MGA Zone 56





Legend

- WDRC Zones**
- Low Density Residential Zone
 - Medium Density Residential Zone
 - Local Centre Zone
 - District Centre Zone
 - Major Centre Zone
 - Recreation and Open Space Zone
 - Low Impact Industry Zone
 - Medium Impact Industry Zone
 - High Impact Industry Zone
 - Community Facilities Zone
 - RR4 Rural Residential Zone / Rural Residential 4000 Precinct
 - RR8 Rural Residential Zone / Rural Residential 8000 Precinct
 - RR20 Rural Residential Zone / Rural Residential 20000 Precinct
 - Rural Zone
 - R10 Rural Zone / Rural 10 Precinct
 - R100 Rural Zone / Rural 100 Precinct
 - Township Zone
 - TT Township Zone / Mowbullan - Bunya Mountains Tourist Precinct
- General Information**
- Refer to Schedule 4
 - Mixed Use
 - Western Downs Health Precinct
 - Council Boundary
 - Property Boundary
 - Waterways

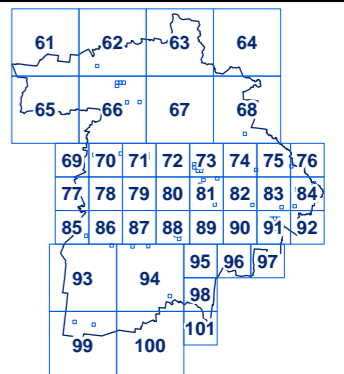
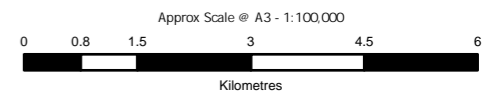
DRAFT

DISCLAIMER:
While every care is taken to ensure the accuracy of this product, the Western Downs Regional Council does not make any representations or warranties about its accuracy, reliability, completeness or suitability for any particular purpose and disclaims all responsibility and all liability (including without limitation, liability in negligence) for all expenses, losses, damages (including indirect or consequential damage) and costs that may occur as a result of the product being inaccurate or incomplete in any way or for any reason.

Base material reproduced with the permission of the Director-General, Department of Resources © The State of Queensland (Department of Resources) [2023]

DATA SOURCES:
WDRC Boundary 2023 © OSpatial 2023
Cadastral Boundaries May 2023 © State of Queensland (Department of Resources) 2021

© Copyright Western Downs Regional Council 2024
Date Generated : 23/05/2023
Revision 3.0
Coordinate System: GDA 1994 MGA Zone 56



Legend

WDRC Zones

- Low Density Residential Zone
- Medium Density Residential Zone
- Local Centre Zone
- District Centre Zone
- Major Centre Zone
- Recreation and Open Space Zone
- Low Impact Industry Zone
- Medium Impact Industry Zone
- High Impact Industry Zone
- Community Facilities Zone
- RR4 Rural Residential Zone / Rural Residential 4000 Precinct
- RR8 Rural Residential Zone / Rural Residential 8000 Precinct
- RR20 Rural Residential Zone / Rural Residential 20000 Precinct
- Rural Zone
- R10 Rural Zone / Rural 10 Precinct
- R100 Rural Zone / Rural 100 Precinct
- Township Zone
- TT Township Zone / Mowbullian - Bunya Mountains Tourist Precinct

Refer to Schedule 4

Mixed Use

Western Downs Health Precinct

General Information

- Council Boundary
- Property Boundary
- Waterways

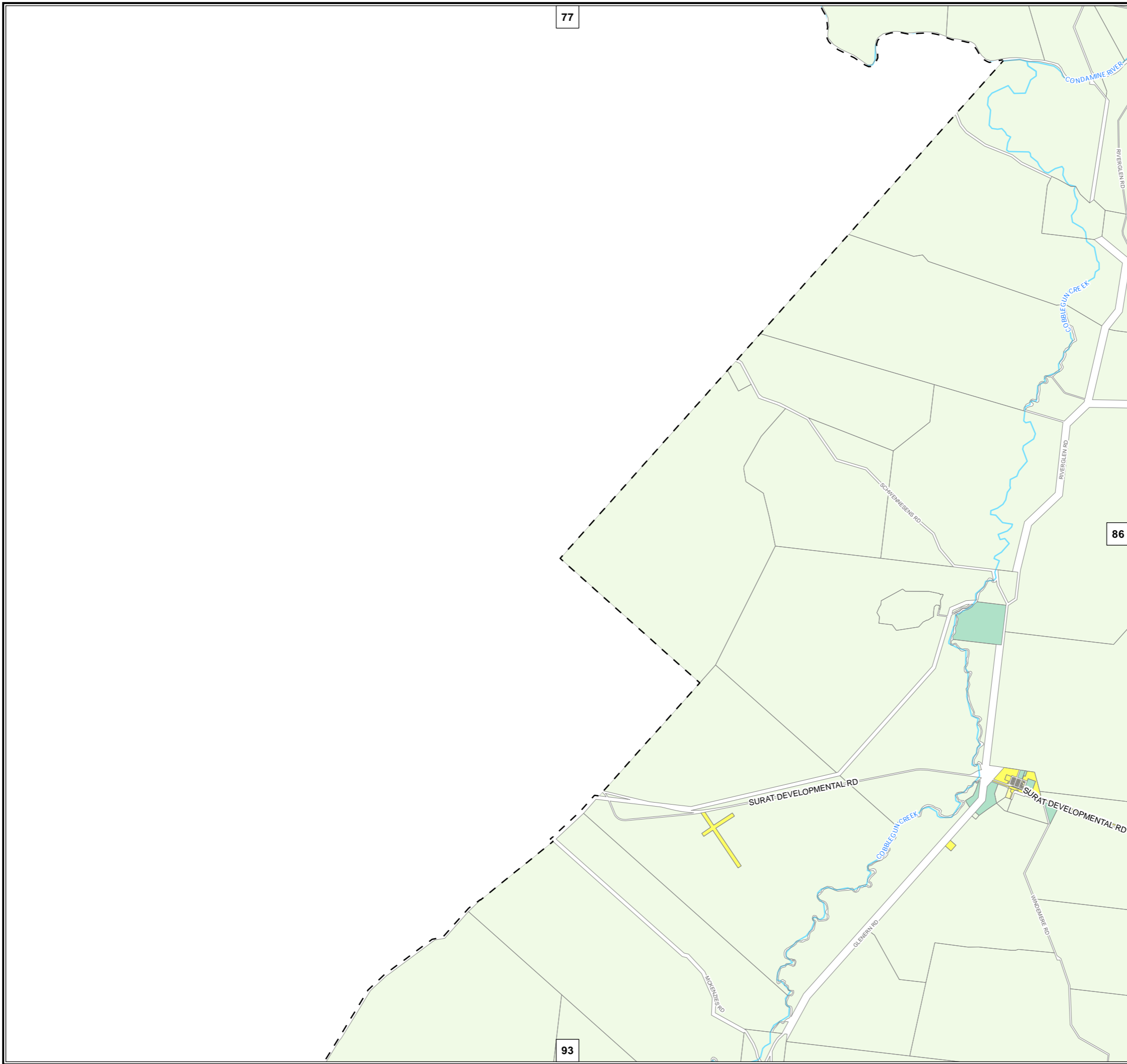
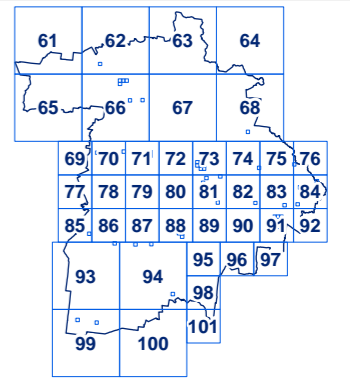
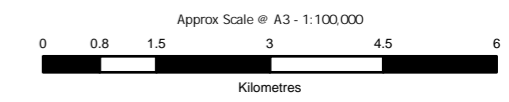
DRAFT

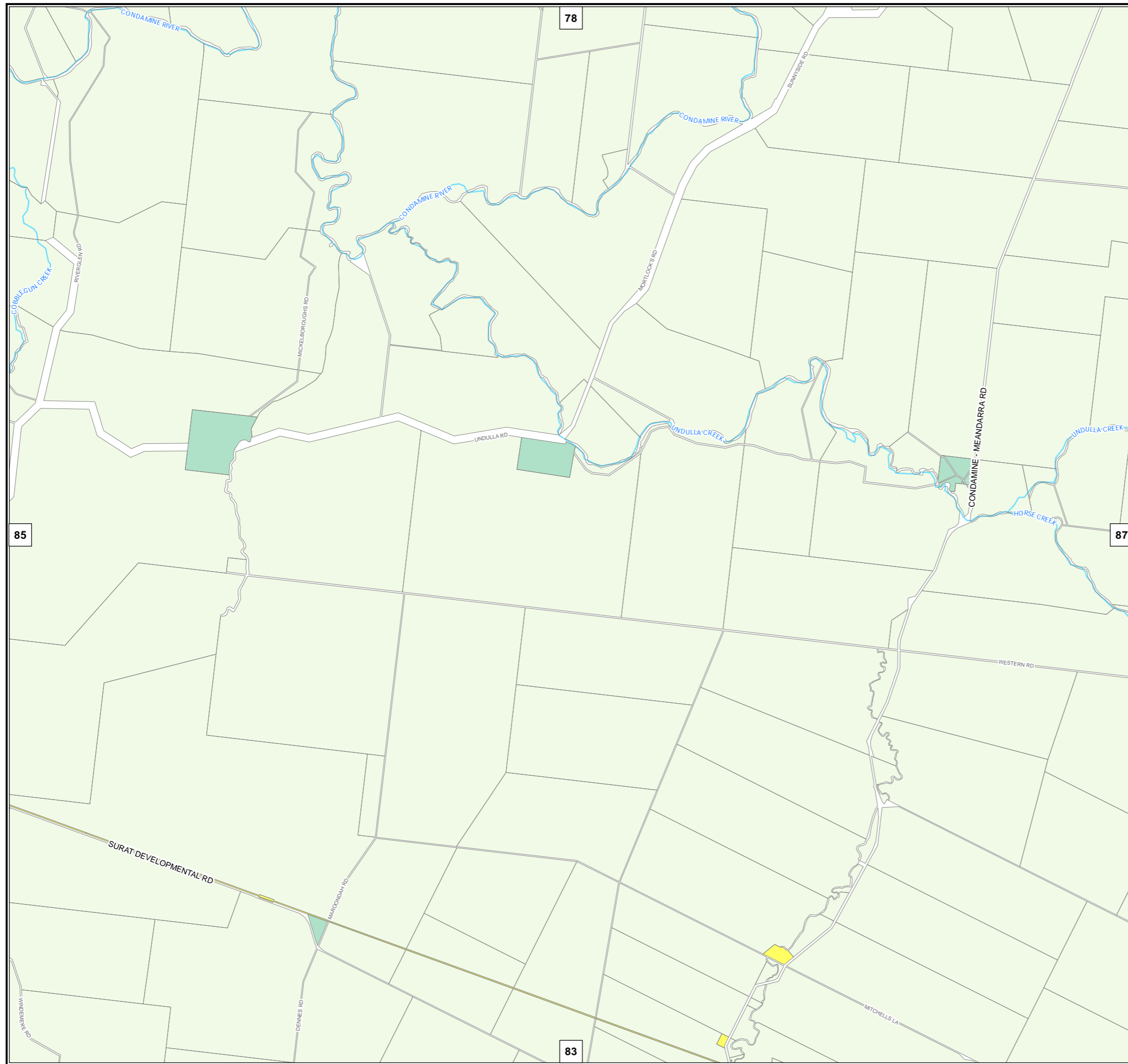
DISCLAIMER:
While every care is taken to ensure the accuracy of this product, the Western Downs Regional Council does not make any representations or warranties about its accuracy, reliability, completeness or suitability for any particular purpose and disclaims all responsibility and all liability (including without limitation, liability in negligence) for all expenses, losses, damages (including indirect or consequential damage) and costs that may occur as a result of the product being inaccurate or incomplete in any way or for any reason.

Base material reproduced with the permission of the Director-General, Department of Resources © The State of Queensland (Department of Resources) [2023]

DATA SOURCES:
WDRC Boundary 2023 (© QSpatial 2023)
Cadastral Boundaries May 2023 (© State of Queensland (Department of Resources) 2021)

© Copyright Western Downs Regional Council 2024
Date Generated : 23/05/2023
Revision 3.0
Coordinate System: GDA 1994 MGA Zone 56





Legend

- WDRC Zones**
- Low Density Residential Zone
 - Medium Density Residential Zone
 - Local Centre Zone
 - District Centre Zone
 - Major Centre Zone
 - Recreation and Open Space Zone
 - Low Impact Industry Zone
 - Medium Impact Industry Zone
 - High Impact Industry Zone
 - Community Facilities Zone
 - RR4 Rural Residential Zone / Rural Residential 4000 Precinct
 - RR8 Rural Residential Zone / Rural Residential 8000 Precinct
 - RR20 Rural Residential Zone / Rural Residential 20000 Precinct
 - Rural Zone
 - R10 Rural Zone / Rural 10 Precinct
 - R100 Rural Zone / Rural 100 Precinct
 - Township Zone
 - TT Township Zone / Mowbullan - Bunya Mountains Tourist Precinct
- General Information**
- Refer to Schedule 4
 - Mixed Use
 - Western Downs Health Precinct
 - Council Boundary
 - Property Boundary
 - Waterways

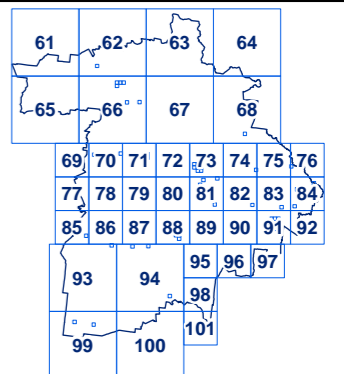
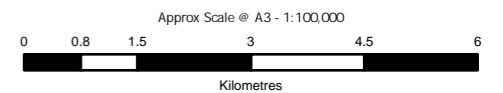
DRAFT

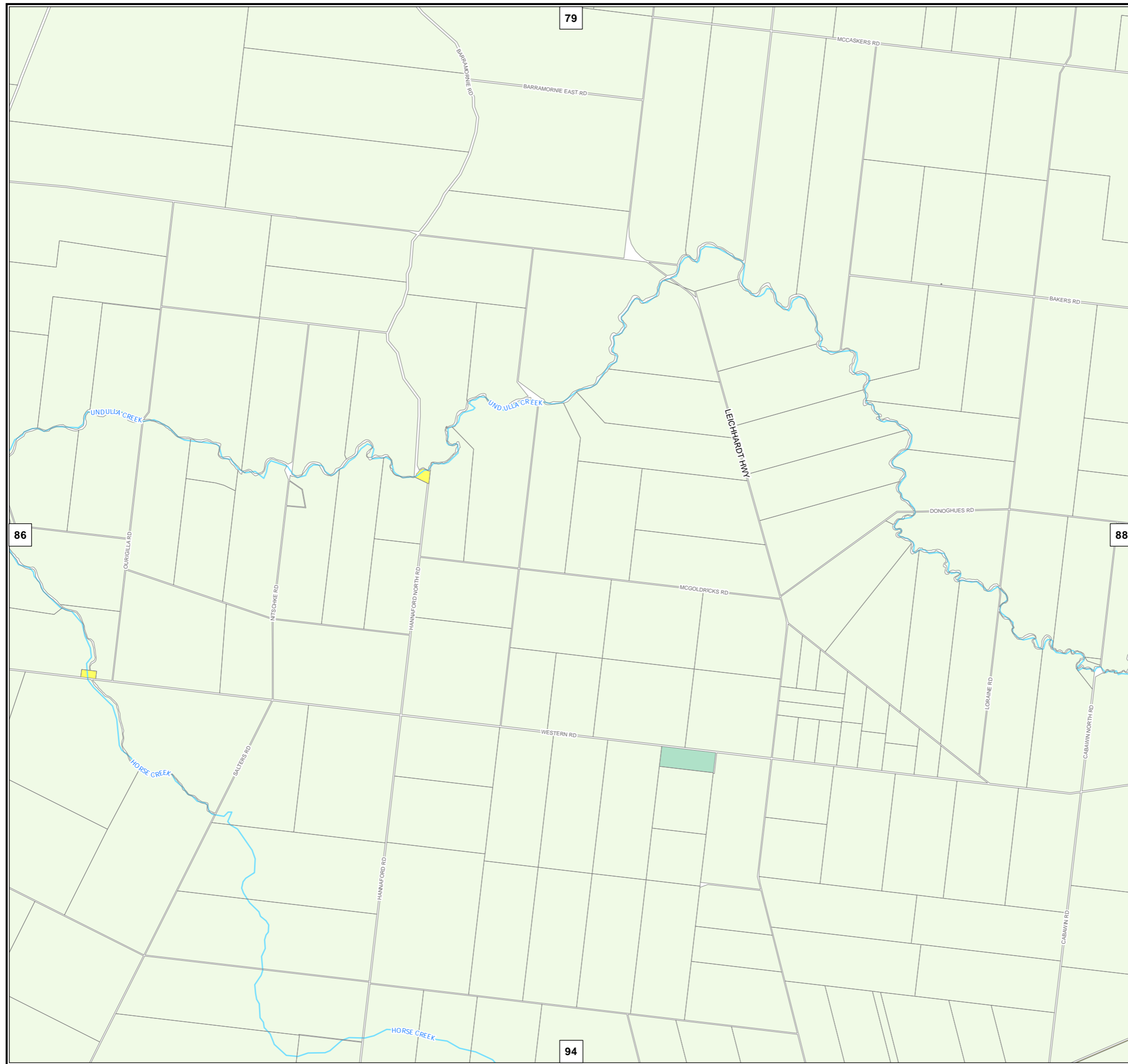
DISCLAIMER:
While every care is taken to ensure the accuracy of this product, the Western Downs Regional Council does not make any representations or warranties about its accuracy, reliability, completeness or suitability for any particular purpose and disclaims all responsibility and all liability (including without limitation, liability in negligence) for all expenses, losses, damages (including indirect or consequential damage) and costs that may occur as a result of the product being inaccurate or incomplete in any way or for any reason.

Base material reproduced with the permission of the Director-General, Department of Resources © The State of Queensland (Department of Resources) [2023]

DATA SOURCES:
WDRC Boundary 2023 (© OSpatial 2023)
Cadastral Boundaries May 2023 (© State of Queensland (Department of Resources) 2021)

© Copyright Western Downs Regional Council 2024
Date Generated : 23/05/2023
Revision 3.0
Coordinate System: GDA 1994 MGA Zone 56





Legend

WDRC Zones

- Low Density Residential Zone
- Medium Density Residential Zone
- Local Centre Zone
- District Centre Zone
- Major Centre Zone
- Recreation and Open Space Zone
- Low Impact Industry Zone
- Medium Impact Industry Zone
- High Impact Industry Zone
- Community Facilities Zone
- RR4** Rural Residential Zone / Rural Residential 4000 Precinct
- RR8** Rural Residential Zone / Rural Residential 8000 Precinct
- RR20** Rural Residential Zone / Rural Residential 20000 Precinct
- Rural Zone
- R10** Rural Zone / Rural 10 Precinct
- R100** Rural Zone / Rural 100 Precinct
- Township Zone
- TT** Township Zone / Mowbullian - Bunya Mountains Tourist Precinct

- Refer to Schedule 4
- Mixed Use
- Western Downs Health Precinct
- Council Boundary
- Property Boundary
- Waterways

General Information

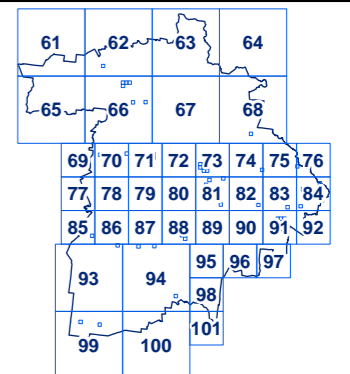
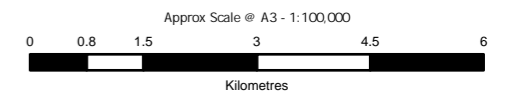
DRAFT

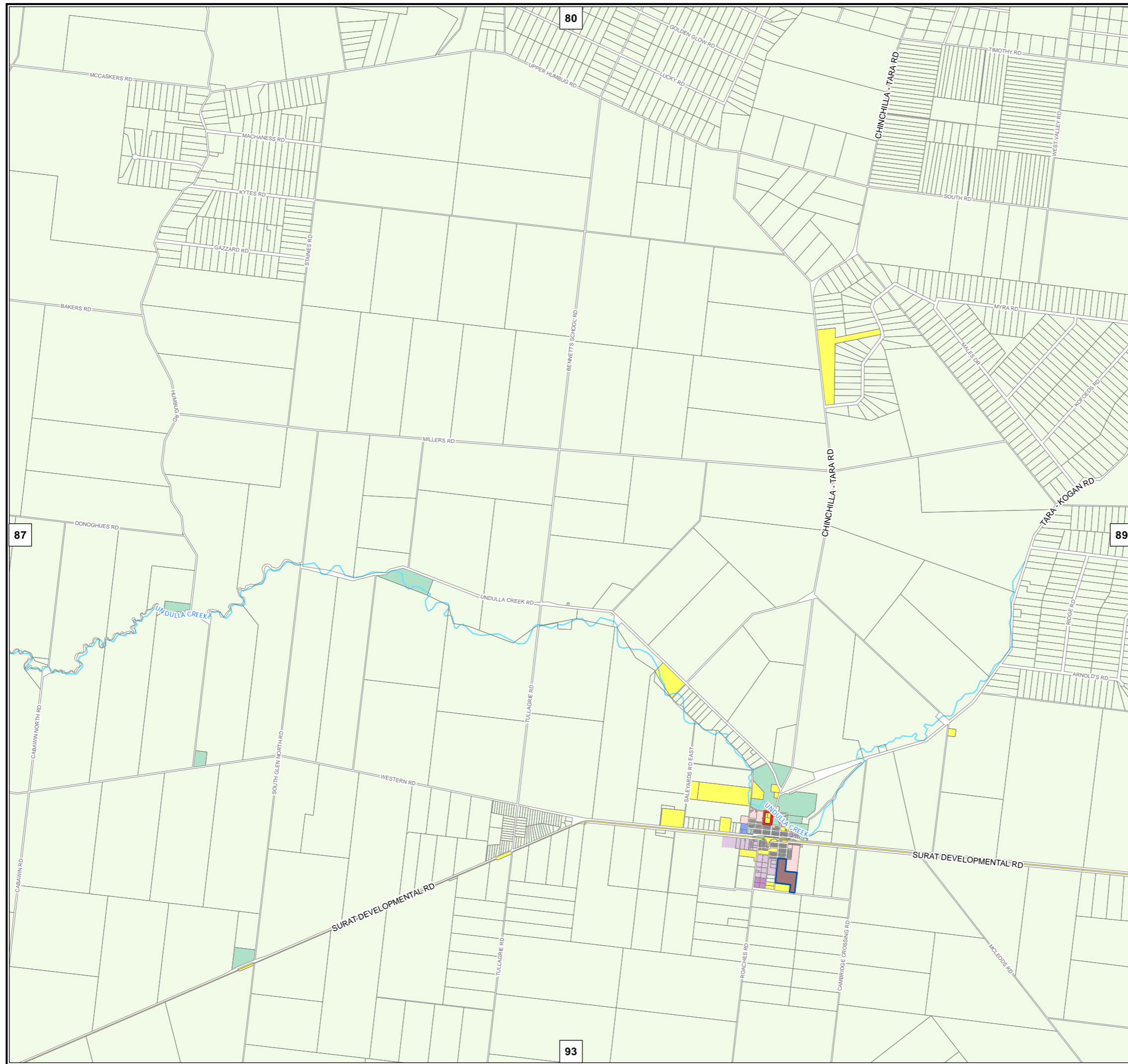
DISCLAIMER:
While every care is taken to ensure the accuracy of this product, the Western Downs Regional Council does not make any representations or warranties about its accuracy, reliability, completeness or suitability for any particular purpose and disclaims all responsibility and all liability (including without limitation, liability in negligence) for all expenses, losses, damages (including indirect or consequential damage) and costs that may occur as a result of the product being inaccurate or incomplete in any way or for any reason.

Base material reproduced with the permission of the Director-General, Department of Resources © The State of Queensland (Department of Resources) [2023]

DATA SOURCES:
WDRC Boundary 2023 (© OSpatial 2023)
Cadastral Boundaries May 2023 (© State of Queensland (Department of Resources) 2021)

© Copyright Western Downs Regional Council 2024
Date Generated : 23/05/2023
Revision 3.0
Coordinate System: GDA 1994 MGA Zone 56





Legend

WDRC Zones

- Low Density Residential Zone
- Medium Density Residential Zone
- Local Centre Zone
- District Centre Zone
- Major Centre Zone
- Recreation and Open Space Zone
- Low Impact Industry Zone
- Medium Impact Industry Zone
- High Impact Industry Zone
- Community Facilities Zone
- RR4** Rural Residential Zone / Rural Residential 4000 Precinct
- RR8** Rural Residential Zone / Rural Residential 8000 Precinct
- RR20** Rural Residential Zone / Rural Residential 20000 Precinct
- Rural Zone
- R10** Rural Zone / Rural 10 Precinct
- R100** Rural Zone / Rural 100 Precinct
- Township Zone
- TT** Township Zone / Mowbullan - Bunya Mountains Tourist Precinct

- Refer to Schedule 4
- Mixed Use
- Western Downs Health Precinct
- Council Boundary
- Property Boundary
- Waterways

General Information

- Council Boundary
- Property Boundary
- Waterways

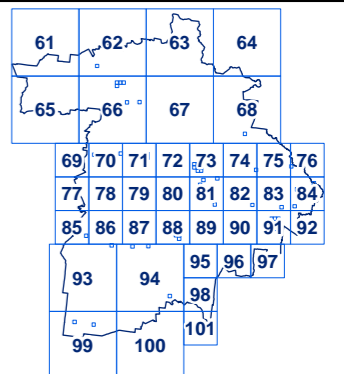
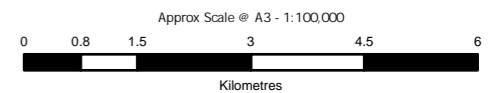
DRAFT

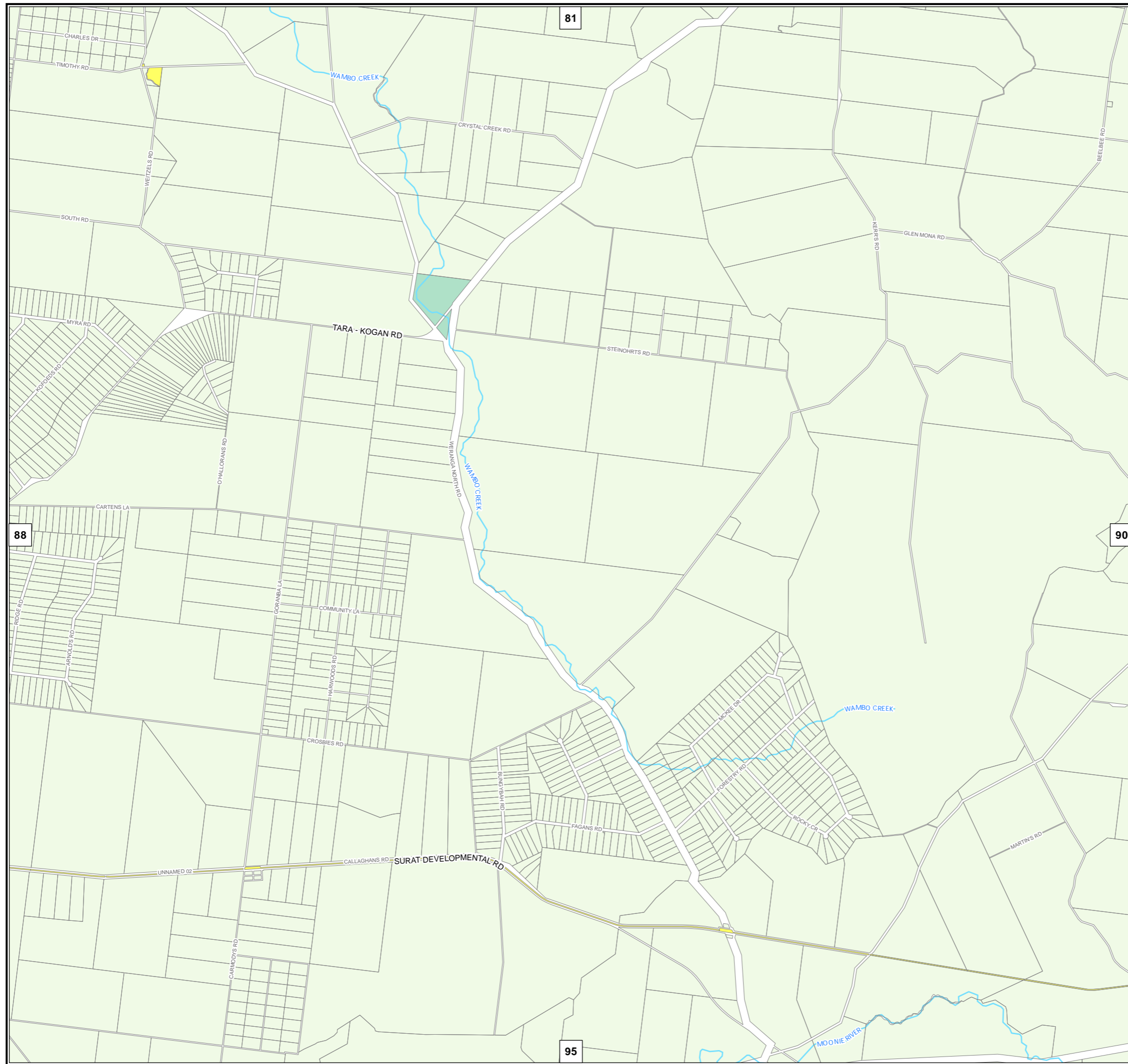
DISCLAIMER:
While every care is taken to ensure the accuracy of this product, the Western Downs Regional Council does not make any representations or warranties about its accuracy, reliability, completeness or suitability for any particular purpose and disclaims all responsibility and all liability (including without limitation, liability in negligence) for all expenses, losses, damages (including indirect or consequential damage) and costs that may occur as a result of the product being inaccurate or incomplete in any way or for any reason.

Base material reproduced with the permission of the Director-General, Department of Resources © The State of Queensland (Department of Resources) [2023]

DATA SOURCES:
WDRC Boundary 2023 (© OSpatial 2023)
Cadastral Boundaries May 2023 (© State of Queensland (Department of Resources) 2021)

© Copyright Western Downs Regional Council 2024
Date Generated : 23/05/2023
Revision 3.0
Coordinate System: GDA 1994 MGA Zone 56





Legend

WDRC Zones

- Low Density Residential Zone
- Medium Density Residential Zone
- Local Centre Zone
- District Centre Zone
- Major Centre Zone
- Recreation and Open Space Zone
- Low Impact Industry Zone
- Medium Impact Industry Zone
- High Impact Industry Zone
- Community Facilities Zone
- RR4** Rural Residential Zone / Rural Residential 4000 Precinct
- RR8** Rural Residential Zone / Rural Residential 8000 Precinct
- RR20** Rural Residential Zone / Rural Residential 20000 Precinct
- Rural Zone
- R10** Rural Zone / Rural 10 Precinct
- R100** Rural Zone / Rural 100 Precinct
- Township Zone
- TT** Township Zone / Mowbullan - Bunya Mountains Tourist Precinct

- Refer to Schedule 4
- Mixed Use
- Western Downs Health Precinct
- Council Boundary
- Property Boundary
- Waterways

General Information

- Council Boundary
- Property Boundary
- Waterways

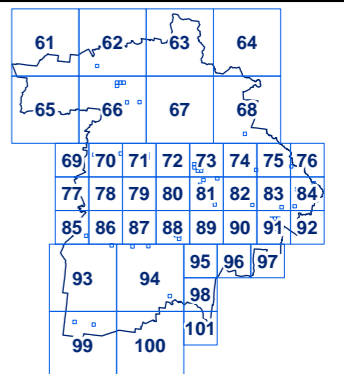
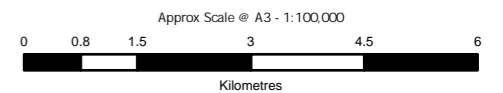
DRAFT

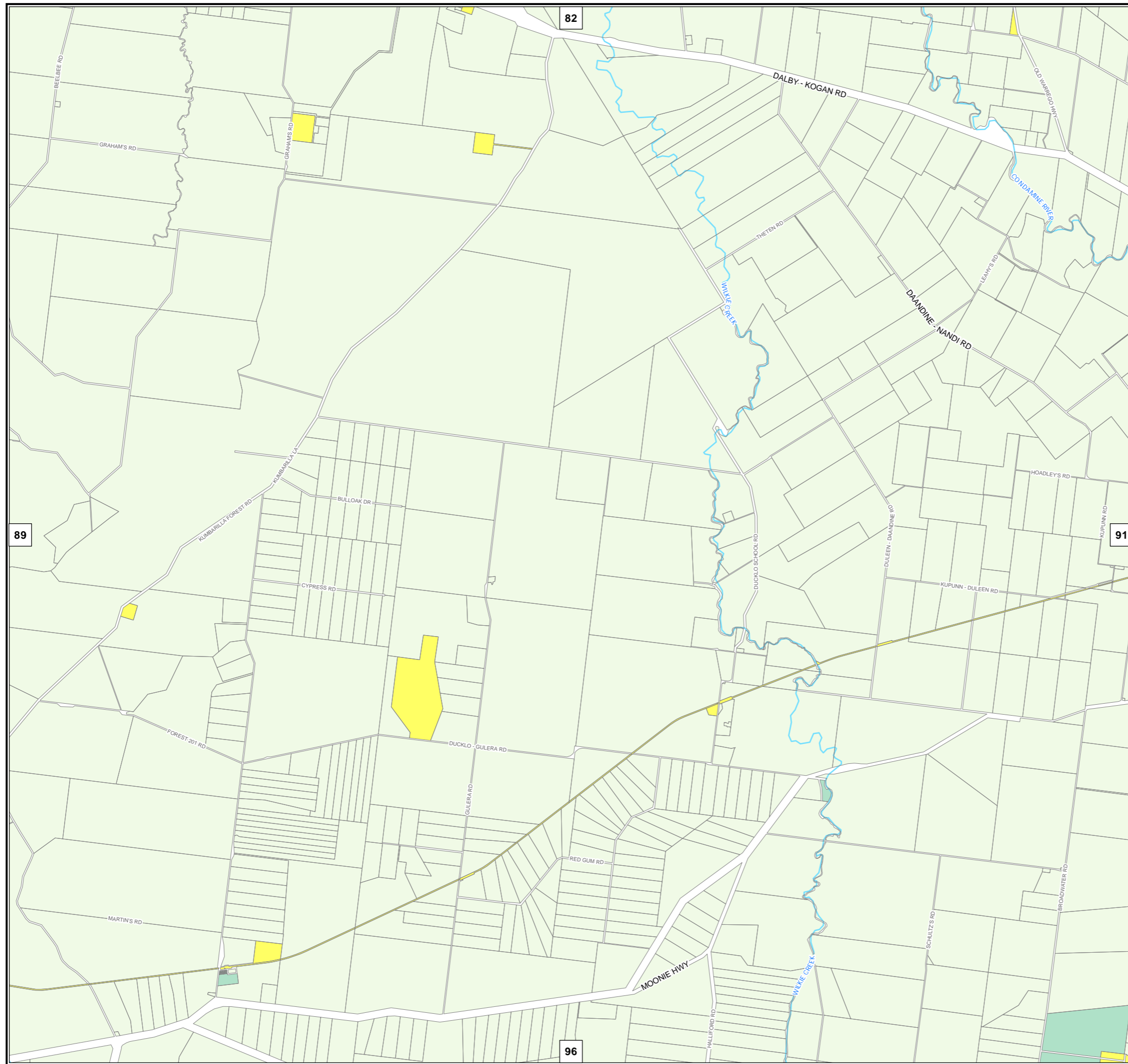
DISCLAIMER:
While every care is taken to ensure the accuracy of this product, the Western Downs Regional Council does not make any representations or warranties about its accuracy, reliability, completeness or suitability for any particular purpose and disclaims all responsibility and all liability (including without limitation, liability in negligence) for all expenses, losses, damages (including indirect or consequential damage) and costs that may occur as a result of the product being inaccurate or incomplete in any way or for any reason.

Base material reproduced with the permission of the Director-General, Department of Resources © The State of Queensland (Department of Resources) [2023]

DATA SOURCES:
WDRC Boundary 2023 © QSpatial 2023
Cadastral Boundaries May 2023 © State of Queensland (Department of Resources) 2021

© Copyright Western Downs Regional Council 2024
Date Generated : 23/05/2023
Revision 3.0
Coordinate System: GDA 1994 MGA Zone 56





Legend

- WDRC Zones**
- Low Density Residential Zone
 - Medium Density Residential Zone
 - Local Centre Zone
 - District Centre Zone
 - Major Centre Zone
 - Recreation and Open Space Zone
 - Low Impact Industry Zone
 - Medium Impact Industry Zone
 - High Impact Industry Zone
 - Community Facilities Zone
 - RR4 Rural Residential Zone / Rural Residential 4000 Precinct
 - RR8 Rural Residential Zone / Rural Residential 8000 Precinct
 - RR20 Rural Residential Zone / Rural Residential 20000 Precinct
 - Rural Zone
 - R10 Rural Zone / Rural 10 Precinct
 - R100 Rural Zone / Rural 100 Precinct
 - Township Zone
 - TT Township Zone / Mowbullan - Bunya Mountains Tourist Precinct
- General Information**
- Refer to Schedule 4
 - Mixed Use
 - Western Downs Health Precinct
 - Council Boundary
 - Property Boundary
 - Waterways

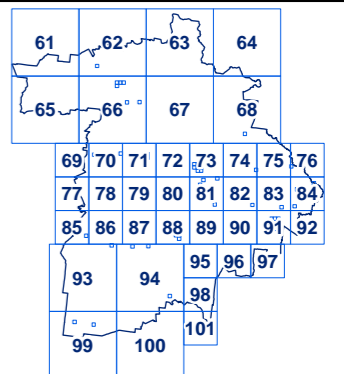
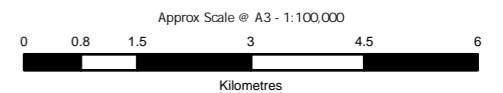
DRAFT

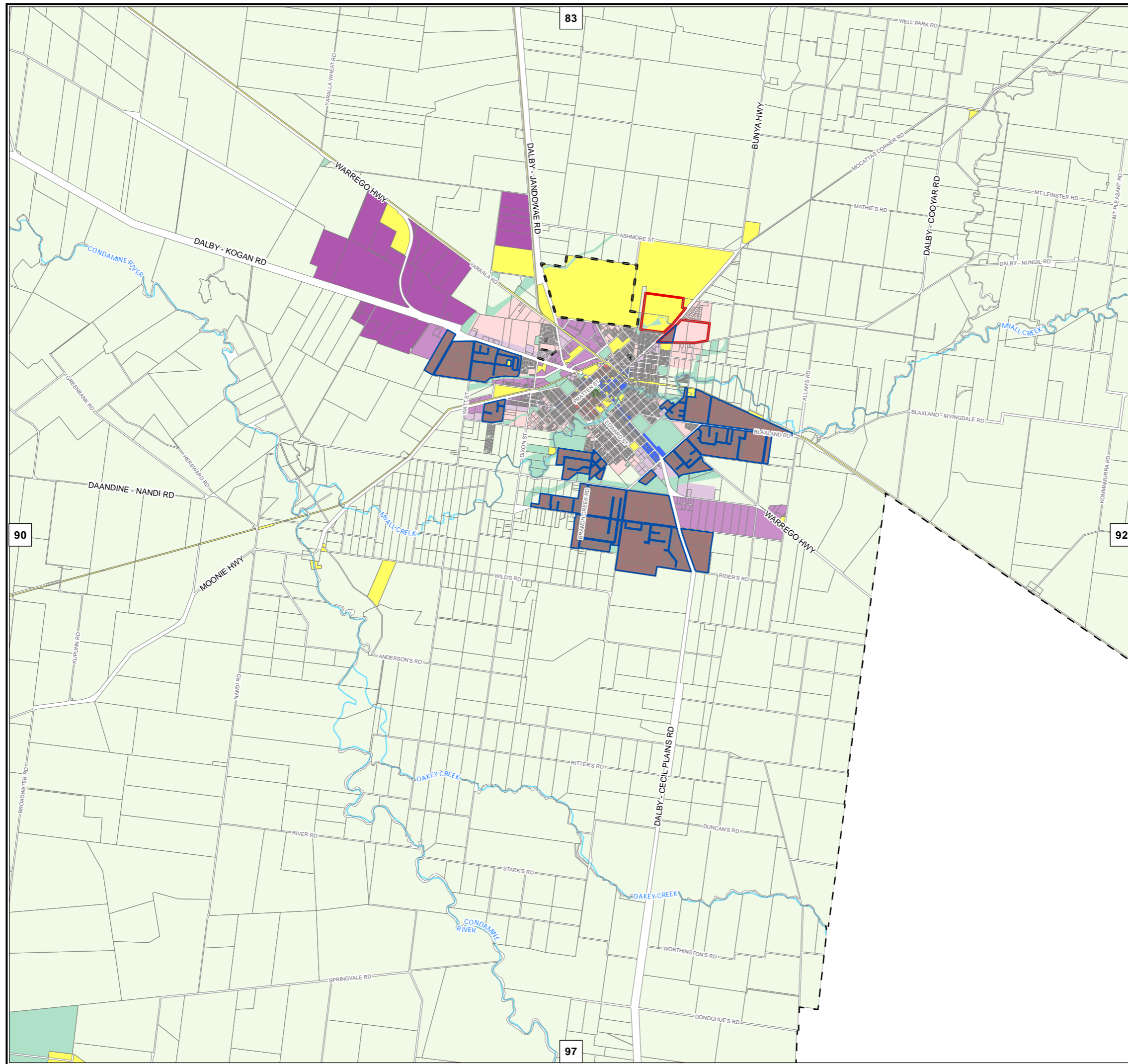
DISCLAIMER:
While every care is taken to ensure the accuracy of this product, the Western Downs Regional Council does not make any representations or warranties about its accuracy, reliability, completeness or suitability for any particular purpose and disclaims all responsibility and all liability (including without limitation, liability in negligence) for all expenses, losses, damages (including indirect or consequential damage) and costs that may occur as a result of the product being inaccurate or incomplete in any way or for any reason.

Base material reproduced with the permission of the Director-General, Department of Resources © The State of Queensland (Department of Resources) [2023]

DATA SOURCES:
WDRC Boundary 2023 (© OSpatial 2023)
Cadastral Boundaries May 2023 (© State of Queensland (Department of Resources) 2021)

© Copyright Western Downs Regional Council 2024
Date Generated : 23/05/2023
Revision 3.0
Coordinate System: GDA 1994 MGA Zone 56





Legend

WDRC Zones

- Low Density Residential Zone
- Medium Density Residential Zone
- Local Centre Zone
- District Centre Zone
- Major Centre Zone
- Recreation and Open Space Zone
- Low Impact Industry Zone
- Medium Impact Industry Zone
- High Impact Industry Zone
- Community Facilities Zone
- RR4 Rural Residential Zone / Rural Residential 4000 Precinct
- RR8 Rural Residential Zone / Rural Residential 8000 Precinct
- RR20 Rural Residential Zone / Rural Residential 20000 Precinct
- Rural Zone
- R10 Rural Zone / Rural 10 Precinct
- R100 Rural Zone / Rural 100 Precinct
- Township Zone
- TT Township Zone / Mowbullan - Bunya Mountains Tourist Precinct

- Refer to Schedule 4
- Mixed Use
- Western Downs Health Precinct
- Council Boundary
- Property Boundary
- Waterways

General Information

- Council Boundary
- Property Boundary
- Waterways

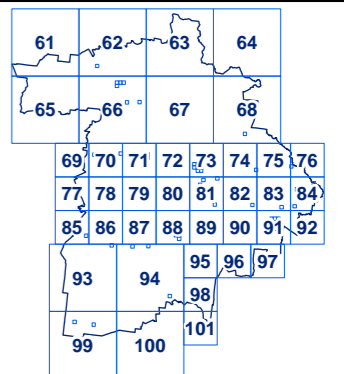
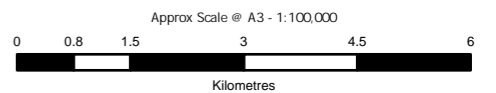
DRAFT

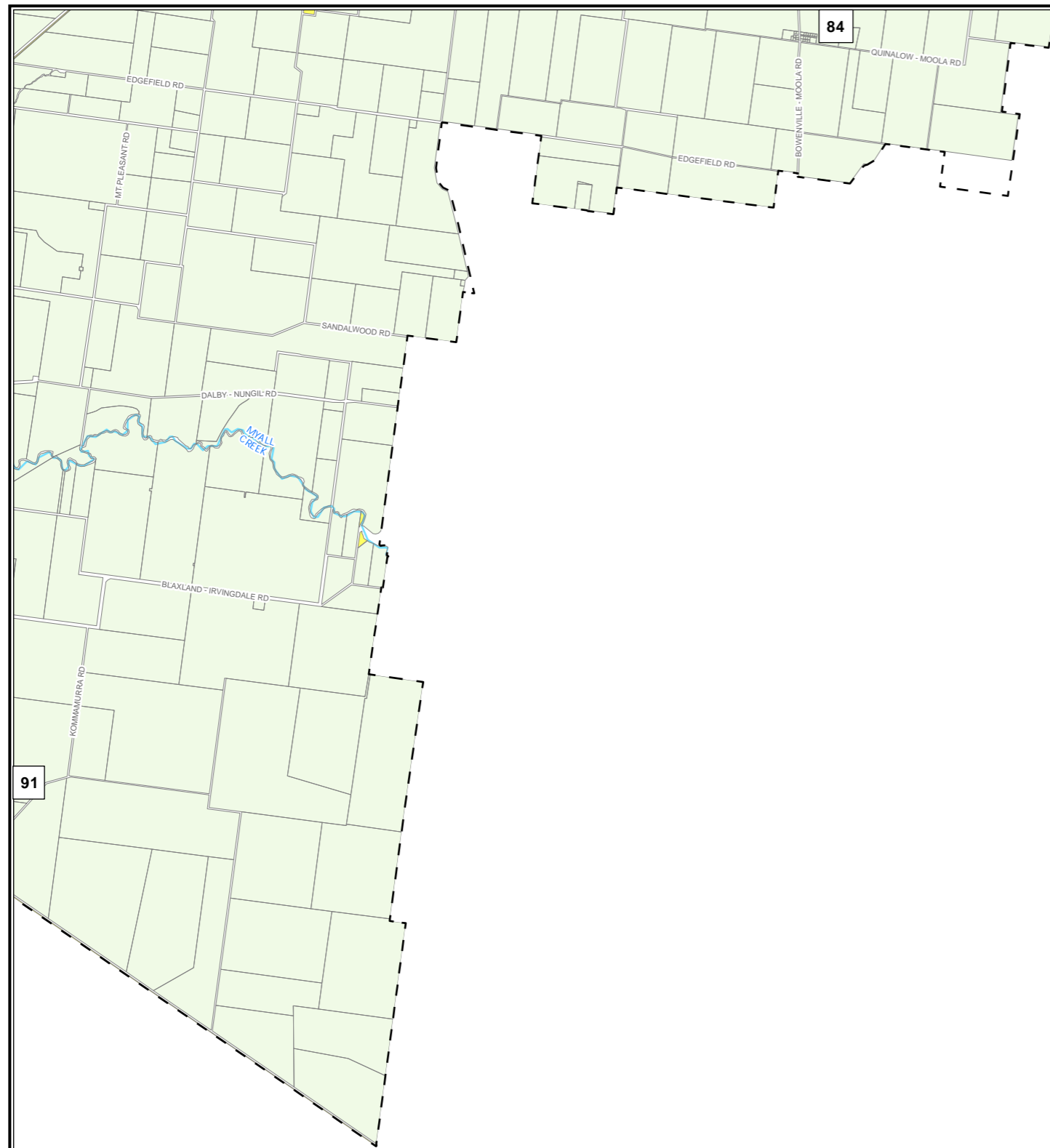
DISCLAIMER:
While every care is taken to ensure the accuracy of this product, the Western Downs Regional Council does not make any representations or warranties about its accuracy, reliability, completeness or suitability for any particular purpose and disclaims all responsibility and all liability (including without limitation, liability in negligence) for all expenses, losses, damages (including indirect or consequential damage) and costs that may occur as a result of the product being inaccurate or incomplete in any way or for any reason.

Base material reproduced with the permission of the Director-General, Department of Resources © The State of Queensland (Department of Resources) [2023]

DATA SOURCES:
WDRC Boundary 2023 (© QSpatial 2023)
Cadastral Boundaries May 2023 (© State of Queensland (Department of Resources) 2021)

© Copyright Western Downs Regional Council 2024
Date Generated : 23/05/2023
Revision 3.0
Coordinate System: GDA 1994 MGA Zone 56





Legend

WDRC Zones

- Low Density Residential Zone
- Medium Density Residential Zone
- Local Centre Zone
- District Centre Zone
- Major Centre Zone
- Recreation and Open Space Zone
- Low Impact Industry Zone
- Medium Impact Industry Zone
- High Impact Industry Zone
- Community Facilities Zone
- RR4** Rural Residential Zone / Rural Residential 4000 Precinct
- RR8** Rural Residential Zone / Rural Residential 8000 Precinct
- RR20** Rural Residential Zone / Rural Residential 20000 Precinct
- Rural Zone
- R10** Rural Zone / Rural 10 Precinct
- R100** Rural Zone / Rural 100 Precinct
- Township Zone
- TT** Township Zone / Mowbullun - Bunya Mountains Tourist Precinct

 Refer to Schedule 4

Mixed Use

 Western Downs Health Precinct

General Information

 Council Boundary

 Property Boundary

Waterways

DRAFT

DISCLAIMER:

While every care is taken to ensure the accuracy of this product, the Western Downs Regional Council does not make any representations or warranties about its accuracy, reliability, completeness or suitability for any particular purpose and disclaims all responsibility and all liability (including without limitation, liability in negligence) for all expenses, losses, damages (including indirect or consequential damage) and costs that may occur as a result of the product being inaccurate or incomplete in any way or for any reason.

Base material reproduced with the permission of the Director-General, Department of Resources © The State of Queensland (Department of Resources) [2023]

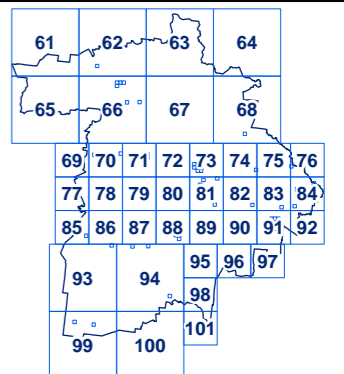
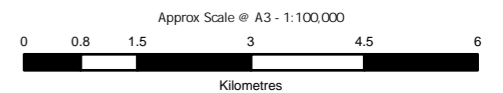
DATA SOURCES:
 WDRC Boundary 2023 (© QSpatial 2023)
 Cadastral Boundaries May 2023 (© State of Queensland (Department of Resources) 2021)

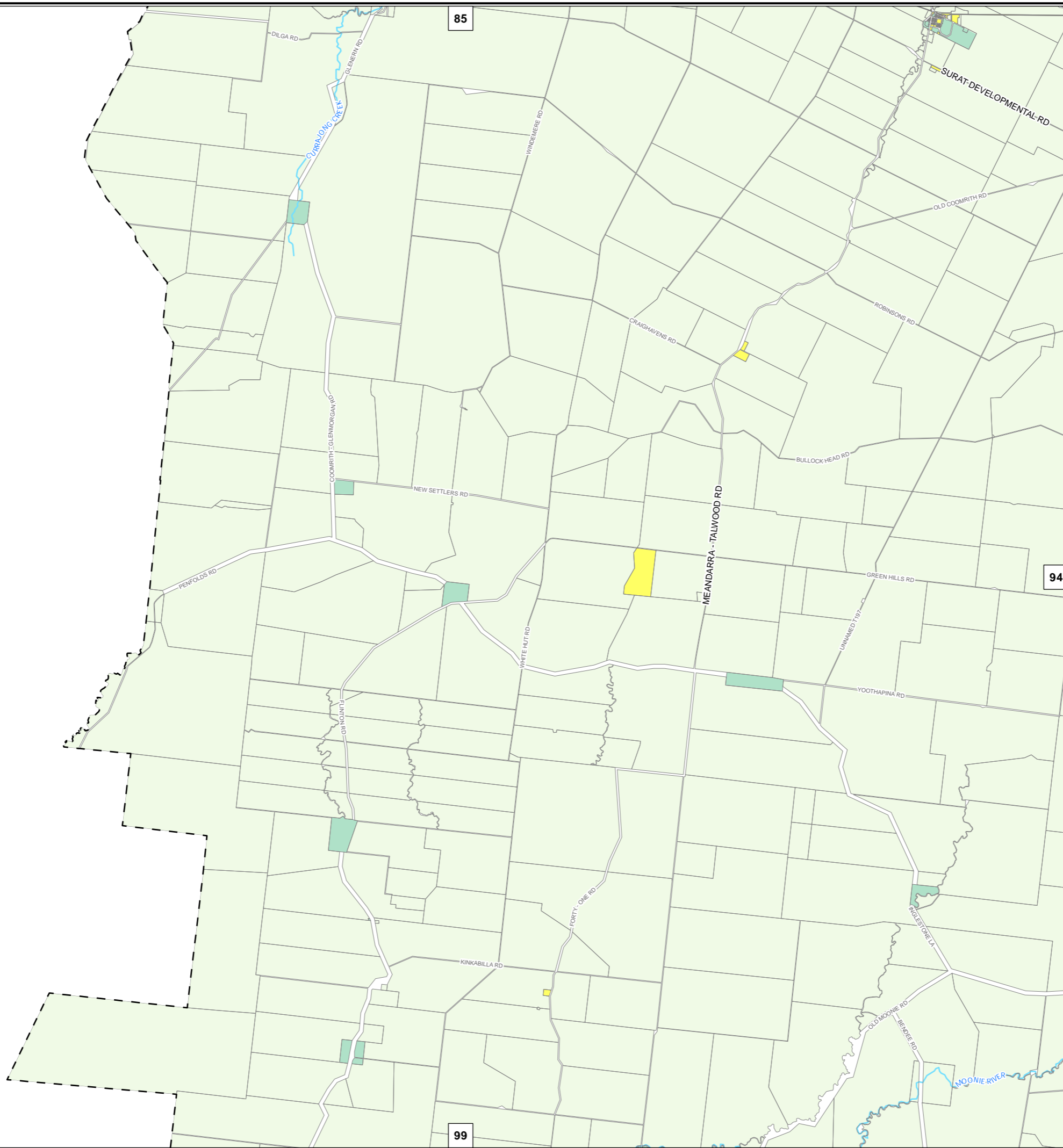
© Copyright Western Downs Regional Council 2024

Date Generated : 23/05/2023

Revision 3.0

Coordinate System: GDA 1994 MGA Zone 56





Legend

- WDRC Zones**
- Low Density Residential Zone
 - Medium Density Residential Zone
 - Local Centre Zone
 - District Centre Zone
 - Major Centre Zone
 - Recreation and Open Space Zone
 - Low Impact Industry Zone
 - Medium Impact Industry Zone
 - High Impact Industry Zone
 - Community Facilities Zone
 - RR4 Rural Residential Zone / Rural Residential 4000 Precinct
 - RR8 Rural Residential Zone / Rural Residential 8000 Precinct
 - RR20 Rural Residential Zone / Rural Residential 20000 Precinct
 - Rural Zone
 - R10 Rural Zone / Rural 10 Precinct
 - R100 Rural Zone / Rural 100 Precinct
 - Township Zone
 - TT Township Zone / Mowbullan - Bunya Mountains Tourist Precinct
- General Information**
- Refer to Schedule 4
 - Mixed Use
 - Western Downs Health Precinct
 - Council Boundary
 - Property Boundary
 - Waterways

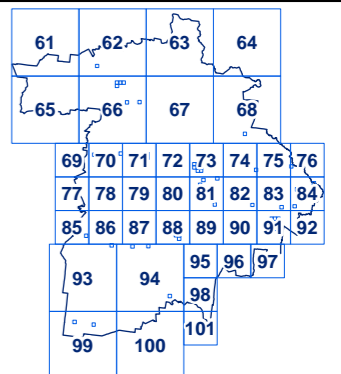
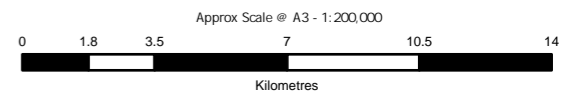
DRAFT

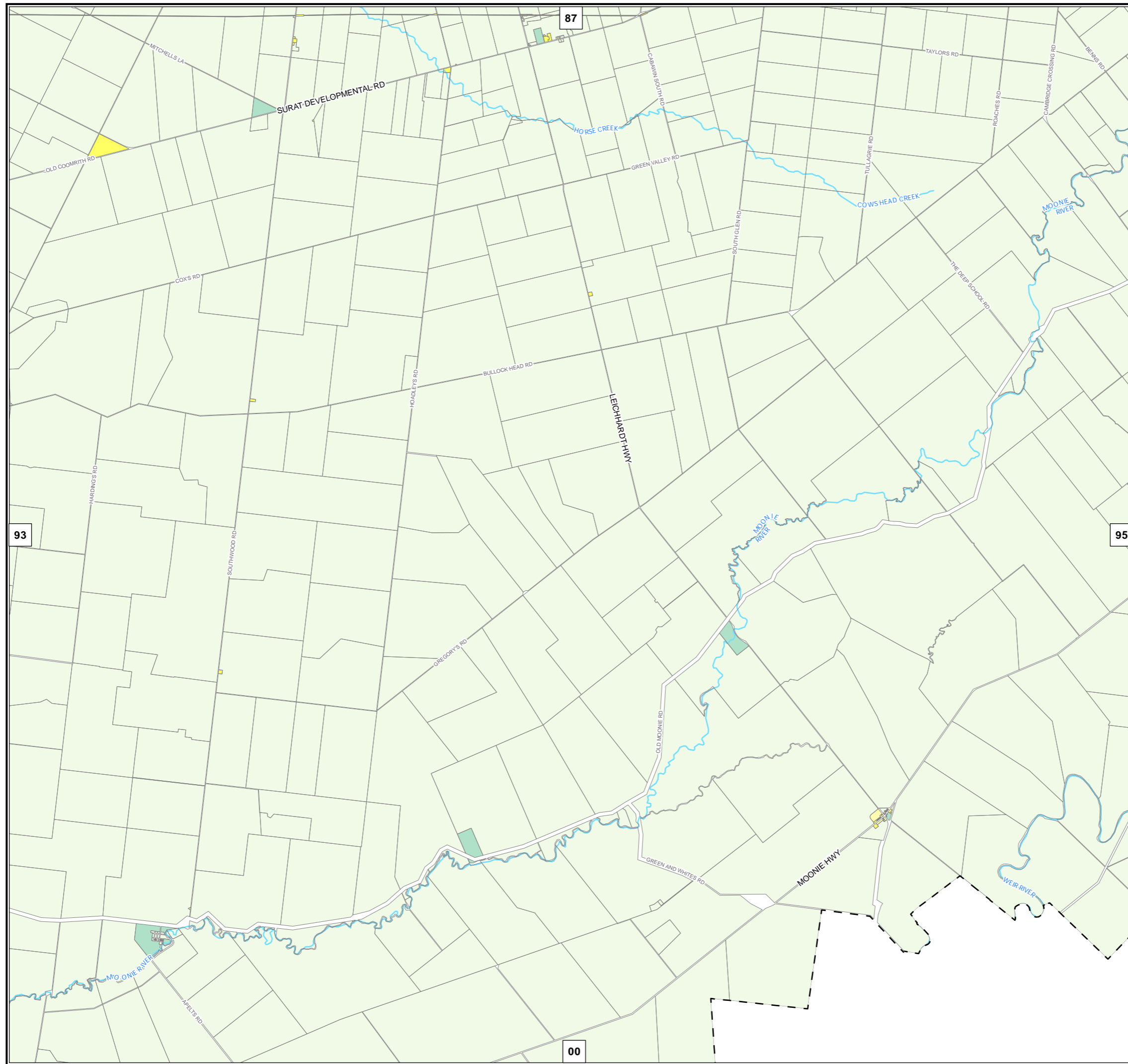
DISCLAIMER:
While every care is taken to ensure the accuracy of this product, the Western Downs Regional Council does not make any representations or warranties about its accuracy, reliability, completeness or suitability for any particular purpose and disclaims all responsibility and all liability (including without limitation, liability in negligence) for all expenses, losses, damages (including indirect or consequential damage) and costs that may occur as a result of the product being inaccurate or incomplete in any way or for any reason.

Base material reproduced with the permission of the Director-General, Department of Resources © The State of Queensland (Department of Resources) [2023]

DATA SOURCES:
WDRC Boundary 2023 (© OSpatial 2023)
Cadastral Boundaries May 2023 (© State of Queensland (Department of Resources) 2021)

© Copyright Western Downs Regional Council 2024
Date Generated : 23/05/2023
Revision 3.0
Coordinate System: GDA 1994 MGA Zone 56





Legend

WDRC Zones

- Low Density Residential Zone
- Medium Density Residential Zone
- Local Centre Zone
- District Centre Zone
- Major Centre Zone
- Recreation and Open Space Zone
- Low Impact Industry Zone
- Medium Impact Industry Zone
- High Impact Industry Zone
- Community Facilities Zone
- RR4** Rural Residential Zone / Rural Residential 4000 Precinct
- RR8** Rural Residential Zone / Rural Residential 8000 Precinct
- RR20** Rural Residential Zone / Rural Residential 20000 Precinct
- Rural Zone
- R10** Rural Zone / Rural 10 Precinct
- R100** Rural Zone / Rural 100 Precinct
- Township Zone
- TT** Township Zone / Mowbullan - Bunya Mountains Tourist Precinct

- Refer to Schedule 4
- Mixed Use
- Western Downs Health Precinct
- Council Boundary
- Property Boundary
- Waterways

General Information

- Council Boundary
- Property Boundary
- Waterways

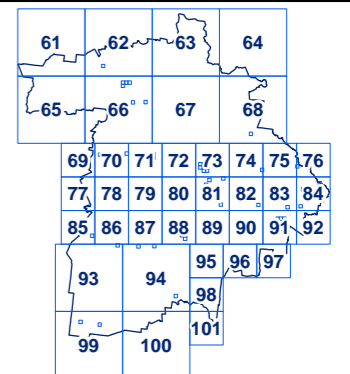
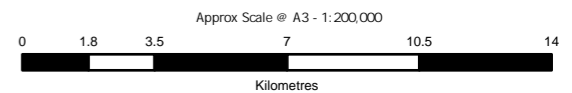
DRAFT

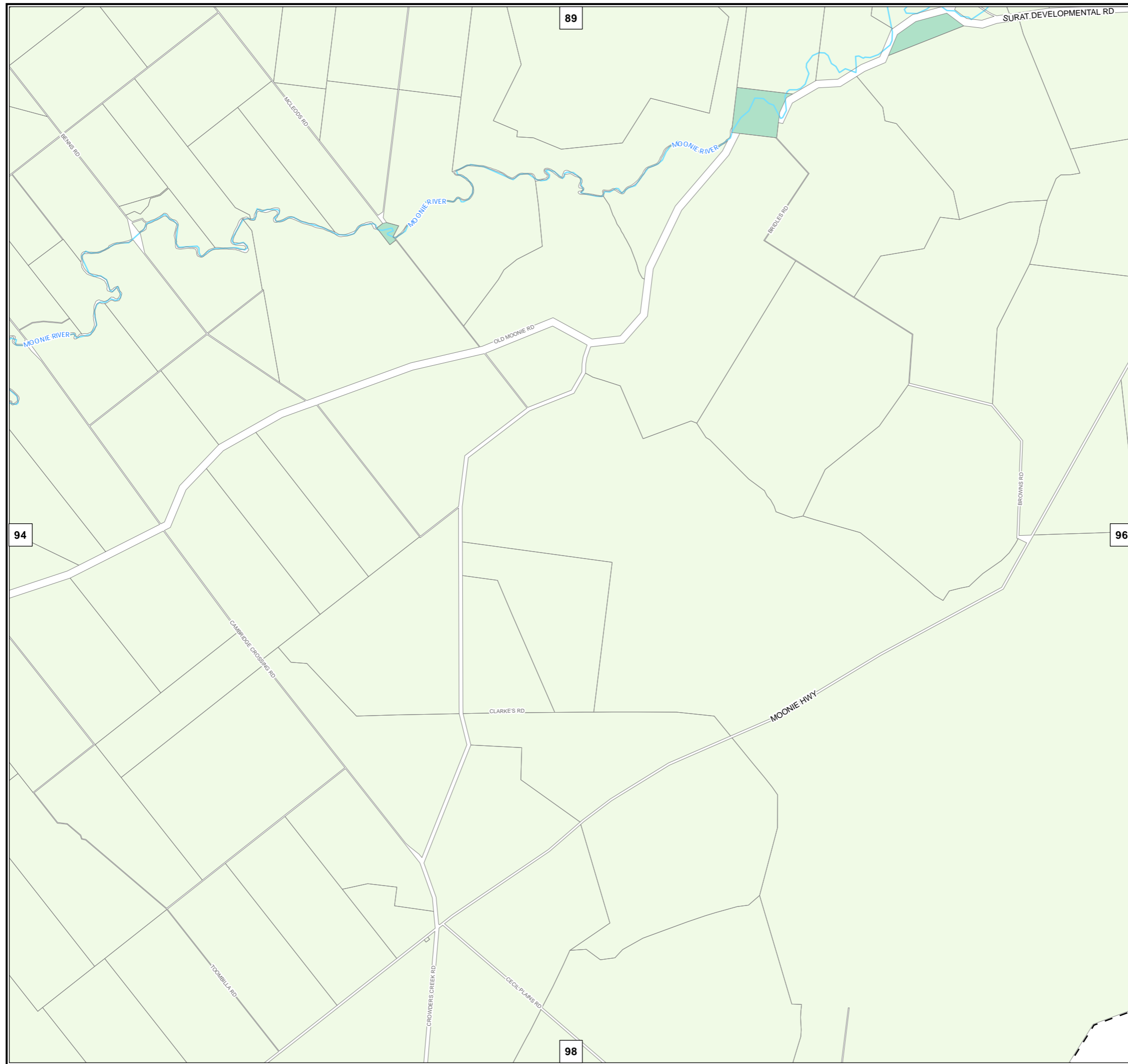
DISCLAIMER:
While every care is taken to ensure the accuracy of this product, the Western Downs Regional Council does not make any representations or warranties about its accuracy, reliability, completeness or suitability for any particular purpose and disclaims all responsibility and all liability (including without limitation, liability in negligence) for all expenses, losses, damages (including indirect or consequential damage) and costs that may occur as a result of the product being inaccurate or incomplete in any way or for any reason.

Base material reproduced with the permission of the Director-General, Department of Resources © The State of Queensland (Department of Resources) [2023]

DATA SOURCES:
WDRC Boundary 2023 (© QSpatial 2023)
Cadastral Boundaries May 2023 (© State of Queensland (Department of Resources) 2021)

© Copyright Western Downs Regional Council 2024
Date Generated : 23/05/2023
Revision 3.0
Coordinate System: GDA 1994 MGA Zone 56





Legend

WDRC Zones

- Low Density Residential Zone
- Medium Density Residential Zone
- Local Centre Zone
- District Centre Zone
- Major Centre Zone
- Recreation and Open Space Zone
- Low Impact Industry Zone
- Medium Impact Industry Zone
- High Impact Industry Zone
- Community Facilities Zone
- RR4 Rural Residential Zone / Rural Residential 4000 Precinct
- RR8 Rural Residential Zone / Rural Residential 8000 Precinct
- RR20 Rural Residential Zone / Rural Residential 20000 Precinct
- Rural Zone
- R10 Rural Zone / Rural 10 Precinct
- R100 Rural Zone / Rural 100 Precinct
- Township Zone
- TT Township Zone / Mowbulla - Bunya Mountains Tourist Precinct

Refer to Schedule 4

Mixed Use

Western Downs Health Precinct

General Information

- Council Boundary
- Property Boundary
- Waterways

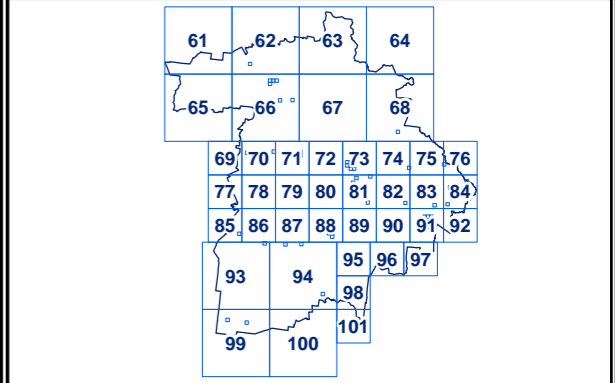
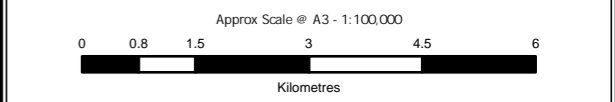
DRAFT

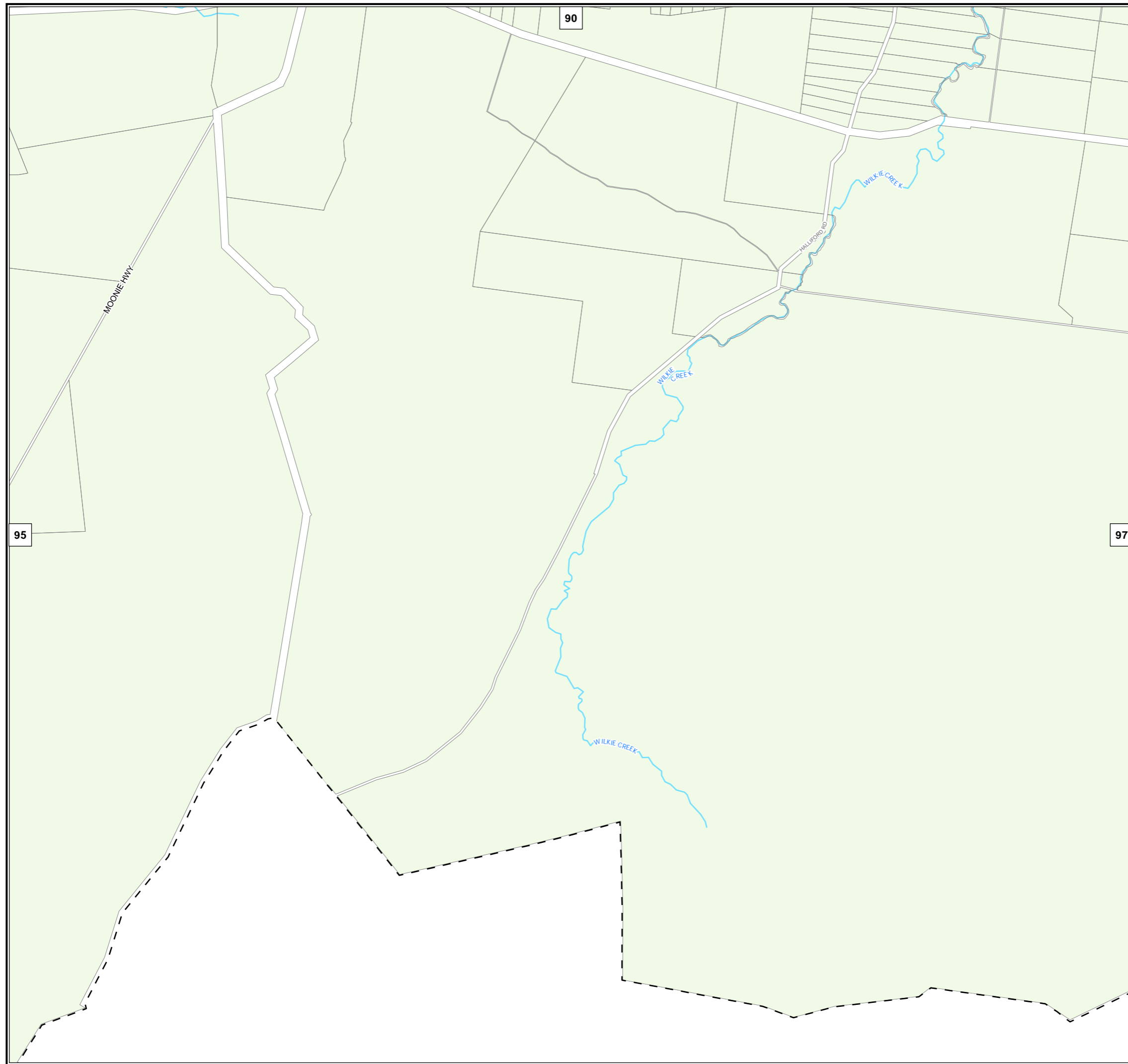
DISCLAIMER:
While every care is taken to ensure the accuracy of this product, the Western Downs Regional Council does not make any representations or warranties about its accuracy, reliability, completeness or suitability for any particular purpose and disclaims all responsibility and all liability (including without limitation, liability in negligence) for all expenses, losses, damages (including indirect or consequential damage) and costs that may occur as a result of the product being inaccurate or incomplete in any way or for any reason.

Base material reproduced with the permission of the Director-General, Department of Resources © The State of Queensland (Department of Resources) [2023]

DATA SOURCES:
WDRC Boundary 2023 (© OSpatial 2023)
Cadastral Boundaries May 2023 (© State of Queensland (Department of Resources) 2021)

© Copyright Western Downs Regional Council 2024
Date Generated : 23/05/2023
Revision 3.0
Coordinate System: GDA 1994 MGA Zone 56





Legend

- WDRC Zones**
- Low Density Residential Zone
 - Medium Density Residential Zone
 - Local Centre Zone
 - District Centre Zone
 - Major Centre Zone
 - Recreation and Open Space Zone
 - Low Impact Industry Zone
 - Medium Impact Industry Zone
 - High Impact Industry Zone
 - Community Facilities Zone
 - RR4 Rural Residential Zone / Rural Residential 4000 Precinct
 - RR8 Rural Residential Zone / Rural Residential 8000 Precinct
 - RR20 Rural Residential Zone / Rural Residential 20000 Precinct
 - Rural Zone
 - R10 Rural Zone / Rural 10 Precinct
 - R100 Rural Zone / Rural 100 Precinct
 - Township Zone
 - TT Township Zone / Mowbullan - Bunya Mountains Tourist Precinct
- General Information**
- Refer to Schedule 4
 - Mixed Use
 - Western Downs Health Precinct
 - Council Boundary
 - Property Boundary
 - Waterways

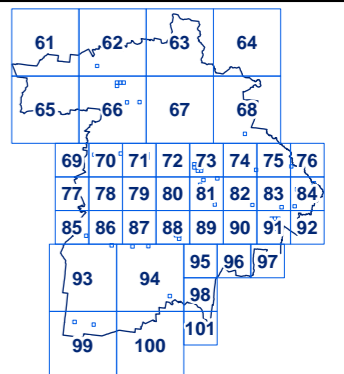
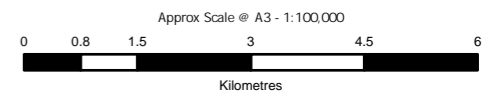
DRAFT

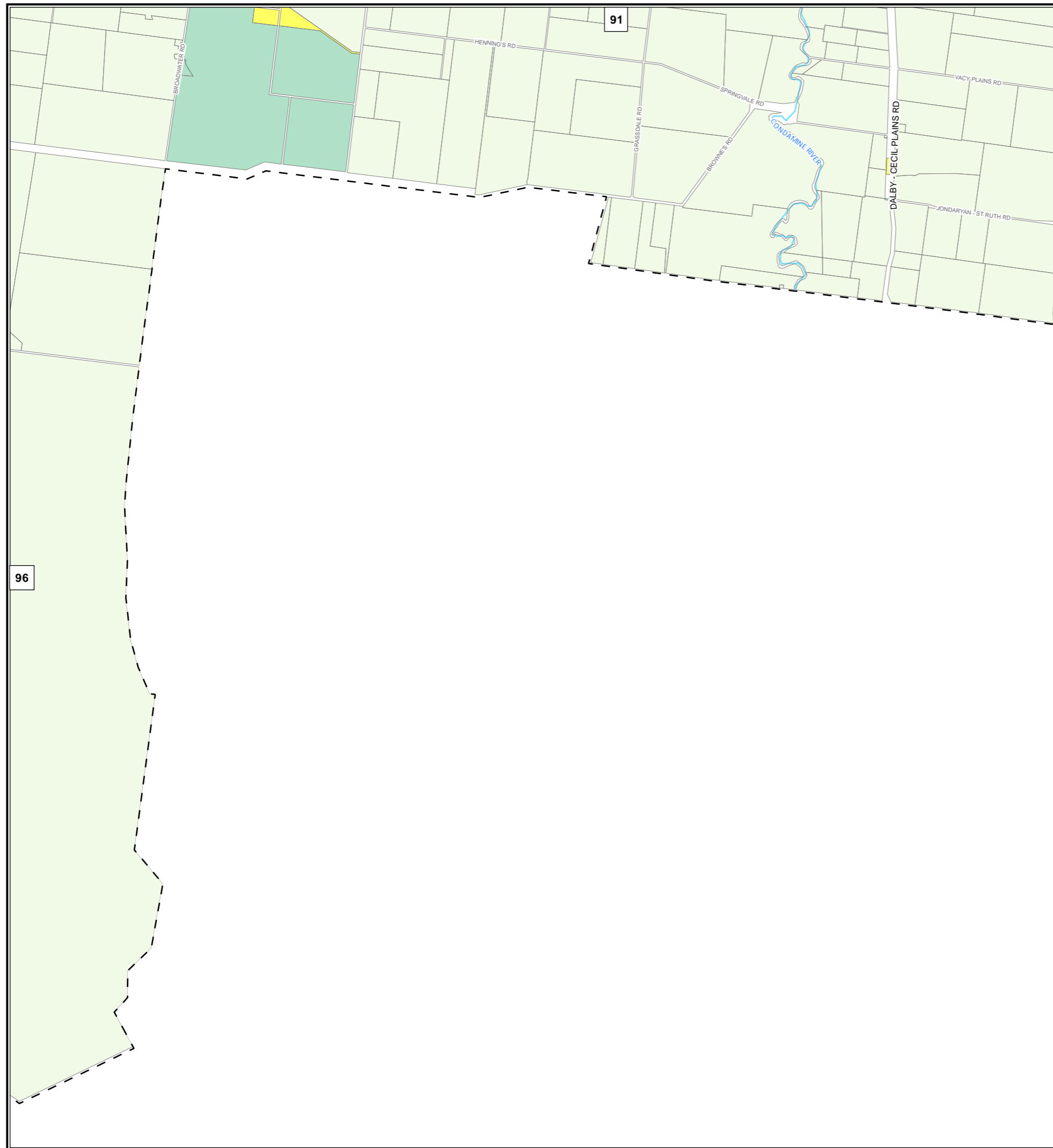
DISCLAIMER:
While every care is taken to ensure the accuracy of this product, the Western Downs Regional Council does not make any representations or warranties about its accuracy, reliability, completeness or suitability for any particular purpose and disclaims all responsibility and all liability (including without limitation, liability in negligence) for all expenses, losses, damages (including indirect or consequential damage) and costs that may occur as a result of the product being inaccurate or incomplete in any way or for any reason.

Base material reproduced with the permission of the Director-General, Department of Resources © The State of Queensland (Department of Resources) [2023]

DATA SOURCES:
WDRC Boundary 2023 (© QSpatial 2023)
Cadastral Boundaries May 2023 (© State of Queensland (Department of Resources) 2021)

© Copyright Western Downs Regional Council 2024
Date Generated : 23/05/2023
Revision 3.0
Coordinate System: GDA 1994 MGA Zone 56





Legend

WDRC Zones

- Low Density Residential Zone
- Medium Density Residential Zone
- Local Centre Zone
- District Centre Zone
- Major Centre Zone
- Recreation and Open Space Zone
- Low Impact Industry Zone
- Medium Impact Industry Zone
- High Impact Industry Zone
- Community Facilities Zone
- RR4** Rural Residential Zone / Rural Residential 4000 Precinct
- RR8** Rural Residential Zone / Rural Residential 8000 Precinct
- RR20** Rural Residential Zone / Rural Residential 20000 Precinct
- Rural Zone
- R10** Rural Zone / Rural 10 Precinct
- R100** Rural Zone / Rural 100 Precinct
- Township Zone
- TT** Township Zone / Mowbullan - Bunya Mountains Tourist Precinct

- Refer to Schedule 4
- Mixed Use
- Western Downs Health Precinct
- Council Boundary
- Property Boundary
- Waterways

General Information

- Council Boundary
- Property Boundary
- Waterways

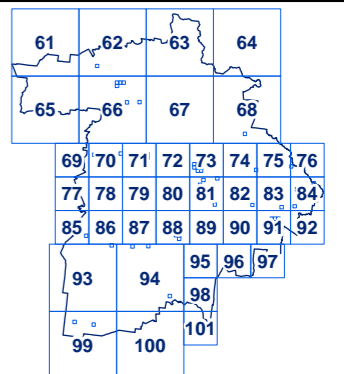
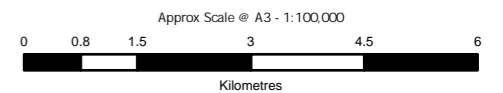
DRAFT

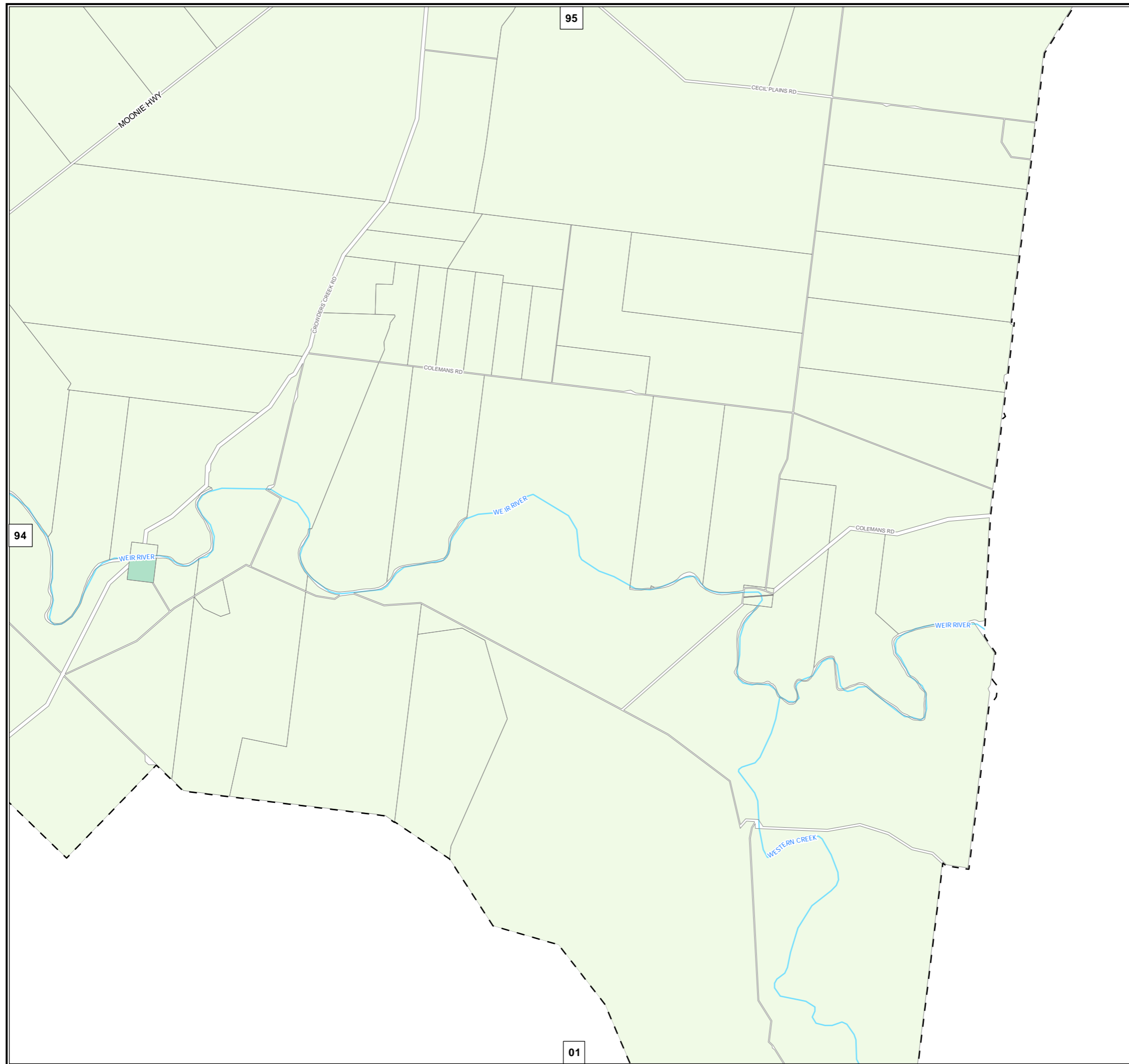
DISCLAIMER:
While every care is taken to ensure the accuracy of this product, the Western Downs Regional Council does not make any representations or warranties about its accuracy, reliability, completeness or suitability for any particular purpose and disclaims all responsibility and all liability (including without limitation, liability in negligence) for all expenses, losses, damages (including indirect or consequential damage) and costs that may occur as a result of the product being inaccurate or incomplete in any way or for any reason.

Base material reproduced with the permission of the Director-General, Department of Resources © The State of Queensland (Department of Resources) [2023]

DATA SOURCES:
WDRC Boundary 2023 (© QSpatial 2023)
Cadastral Boundaries May 2023 (© State of Queensland (Department of Resources) 2021)

© Copyright Western Downs Regional Council 2024
Date Generated : 23/05/2023
Revision 3.0
Coordinate System: GDA 1994 MGA Zone 56





Legend

- WDRC Zones**
- Low Density Residential Zone
 - Medium Density Residential Zone
 - Local Centre Zone
 - District Centre Zone
 - Major Centre Zone
 - Recreation and Open Space Zone
 - Low Impact Industry Zone
 - Medium Impact Industry Zone
 - High Impact Industry Zone
 - Community Facilities Zone
 - RR4 Rural Residential Zone / Rural Residential 4000 Precinct
 - RR8 Rural Residential Zone / Rural Residential 8000 Precinct
 - RR20 Rural Residential Zone / Rural Residential 20000 Precinct
 - Rural Zone
 - R10 Rural Zone / Rural 10 Precinct
 - R100 Rural Zone / Rural 100 Precinct
 - Township Zone
 - TT Township Zone / Mowbullan - Bunya Mountains Tourist Precinct
- General Information**
- Refer to Schedule 4
 - Mixed Use
 - Western Downs Health Precinct
 - Council Boundary
 - Property Boundary
 - Waterways

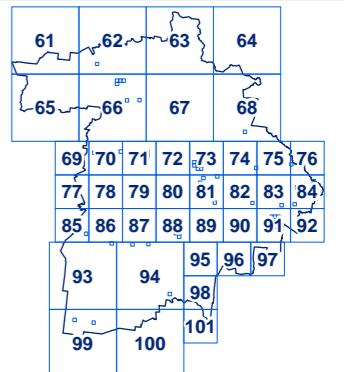
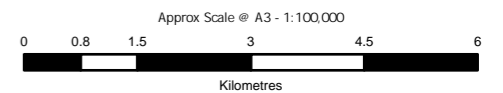
DRAFT

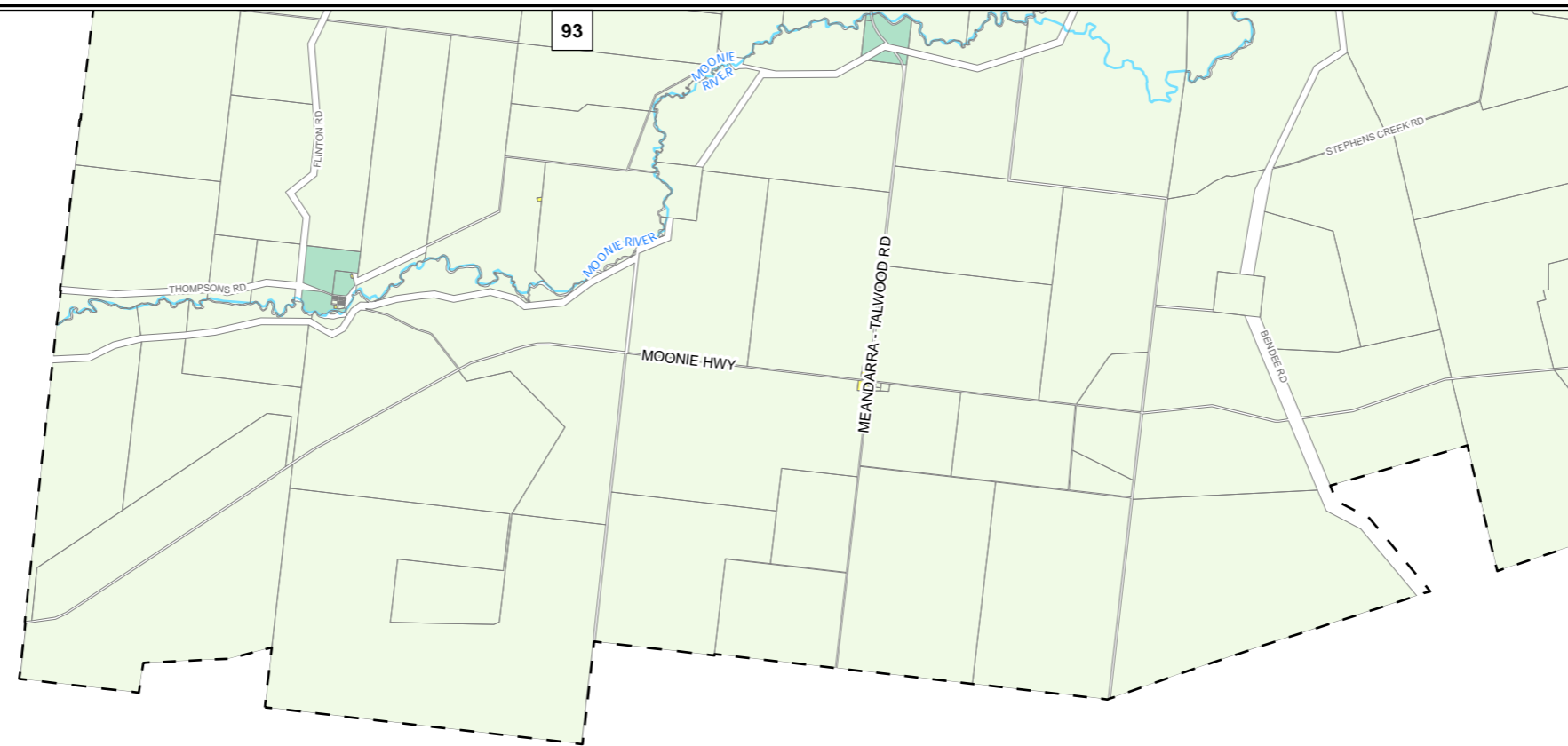
DISCLAIMER:
While every care is taken to ensure the accuracy of this product, the Western Downs Regional Council does not make any representations or warranties about its accuracy, reliability, completeness or suitability for any particular purpose and disclaims all responsibility and all liability (including without limitation, liability in negligence) for all expenses, losses, damages (including indirect or consequential damage) and costs that may occur as a result of the product being inaccurate or incomplete in any way or for any reason.

Base material reproduced with the permission of the Director-General, Department of Resources © The State of Queensland (Department of Resources) [2023]

DATA SOURCES:
WDRC Boundary 2023 (© OSpatial 2023)
Cadastral Boundaries May 2023 (© State of Queensland (Department of Resources) 2021)

© Copyright Western Downs Regional Council 2024
Date Generated : 23/05/2023
Revision 3.0
Coordinate System: GDA 1994 MGA Zone 56





Legend

- WDRC Zones**
- Low Density Residential Zone
 - Medium Density Residential Zone
 - Local Centre Zone
 - District Centre Zone
 - Major Centre Zone
 - Recreation and Open Space Zone
 - Low Impact Industry Zone
 - Medium Impact Industry Zone
 - High Impact Industry Zone
 - Community Facilities Zone
 - RR4 Rural Residential Zone / Rural Residential 4000 Precinct
 - RR8 Rural Residential Zone / Rural Residential 8000 Precinct
 - RR20 Rural Residential Zone / Rural Residential 20000 Precinct
 - Rural Zone
 - R10 Rural Zone / Rural 10 Precinct
 - R100 Rural Zone / Rural 100 Precinct
 - Township Zone
 - TT Township Zone / Mowbullian - Bunya Mountains Tourist Precinct
- General Information**
- Refer to Schedule 4
 - Mixed Use
 - Western Downs Health Precinct
 - Council Boundary
 - Property Boundary
 - Waterways

00

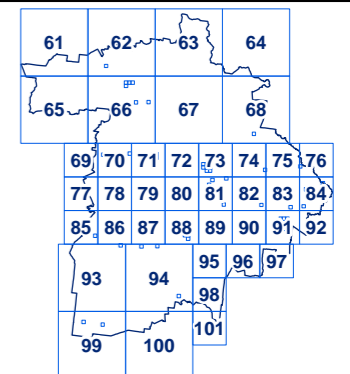
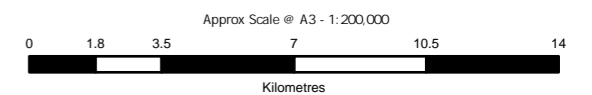
DRAFT

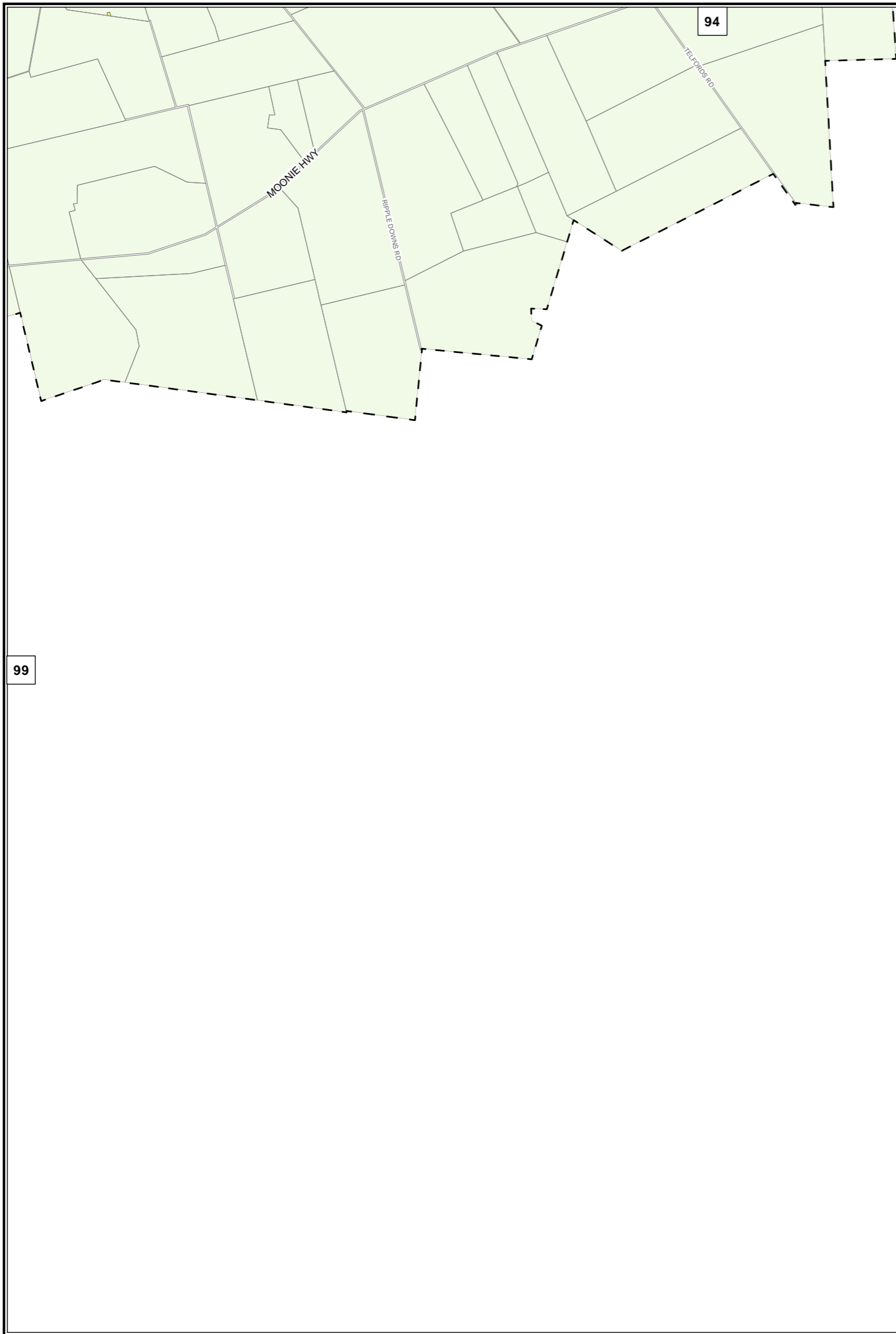
DISCLAIMER:
While every care is taken to ensure the accuracy of this product, the Western Downs Regional Council does not make any representations or warranties about its accuracy, reliability, completeness or suitability for any particular purpose and disclaims all responsibility and all liability (including without limitation, liability in negligence) for all expenses, losses, damages (including indirect or consequential damage) and costs that may occur as a result of the product being inaccurate or incomplete in any way or for any reason.

Base material reproduced with the permission of the Director-General, Department of Resources © The State of Queensland (Department of Resources) [2023]

DATA SOURCES:
WDRC Boundary 2023 (© QSpatial 2023)
Cadastral Boundaries May 2023 (© State of Queensland (Department of Resources) 2021)

© Copyright Western Downs Regional Council 2024
Date Generated : 23/05/2023
Revision 3.0
Coordinate System: GDA 1994 MGA Zone 56





Legend

WDRC Zones

- Low Density Residential Zone
- Medium Density Residential Zone
- Local Centre Zone
- District Centre Zone
- Major Centre Zone
- Recreation and Open Space Zone
- Low Impact Industry Zone
- Medium Impact Industry Zone
- High Impact Industry Zone
- Community Facilities Zone
- RR4 Rural Residential Zone / Rural Residential 4000 Precinct
- RR8 Rural Residential Zone / Rural Residential 8000 Precinct
- RR20 Rural Residential Zone / Rural Residential 20000 Precinct
- Rural Zone
- R10 Rural Zone / Rural 10 Precinct
- R100 Rural Zone / Rural 100 Precinct
- Township Zone
- TT Township Zone / Mowbullan - Bunya Mountains Tourist Precinct

 Refer to Schedule 4

Mixed Use

 Western Downs Health Precinct

General Information

 Council Boundary

 Property Boundary

Waterways

DRAFT

DISCLAIMER:

While every care is taken to ensure the accuracy of this product, the Western Downs Regional Council does not make any representations or warranties about its accuracy, reliability, completeness or suitability for any particular purpose and disclaims all responsibility and all liability (including without limitation, liability in negligence) for all expenses, losses, damages (including indirect or consequential damage) and costs that may occur as a result of the product being inaccurate or incomplete in any way or for any reason.

Base material reproduced with the permission of the Director-General, Department of Resources © The State of Queensland (Department of Resources) [2023]

DATA SOURCES:
 WDRC Boundary 2023 (© QSpatial 2023)
 Cadastral Boundaries May 2023 (© State of Queensland (Department of Resources) 2021)

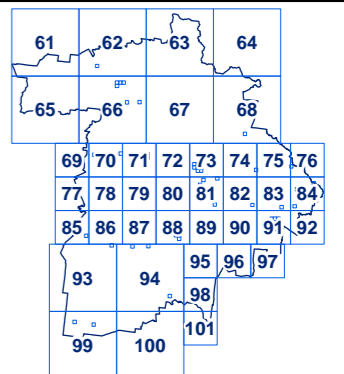
© Copyright Western Downs Regional Council 2024

Date Generated : 23/05/2023

Revision 3.0

Coordinate System: GDA 1994 MGA Zone 56

Approx Scale @ A3 - 1:200,000



Legend

WDRC Zones

- Low Density Residential Zone
- Medium Density Residential Zone
- Local Centre Zone
- District Centre Zone
- Major Centre Zone
- Recreation and Open Space Zone
- Low Impact Industry Zone
- Medium Impact Industry Zone
- High Impact Industry Zone
- Community Facilities Zone
- RR4 Rural Residential Zone / Rural Residential 4000 Precinct
- RR8 Rural Residential Zone / Rural Residential 8000 Precinct
- RR20 Rural Residential Zone / Rural Residential 20000 Precinct
- Rural Zone
- R10 Rural Zone / Rural 10 Precinct
- R100 Rural Zone / Rural 100 Precinct
- Township Zone
- TT Township Zone / Mowbray - Bunya Mountains Tourist Precinct

Refer to Schedule 4

Mixed Use

Western Downs Health Precinct

General Information

Council Boundary

Property Boundary

Waterways

DRAFT

DISCLAIMER:

While every care is taken to ensure the accuracy of this product, the Western Downs Regional Council does not make any representations or warranties about its accuracy, reliability, completeness or suitability for any particular purpose and disclaims all responsibility and all liability (including without limitation, liability in negligence) for all expenses, losses, damages (including indirect or consequential damage) and costs that may occur as a result of the product being inaccurate or incomplete in any way or for any reason.

Base material reproduced with the permission of the Director-General, Department of Resources © The State of Queensland (Department of Resources) [2023]

DATA SOURCES:
WDRC Boundary 2023 (© QSpatial 2023)
Cadastral Boundaries May 2023 (© State of Queensland (Department of Resources) 2021)

© Copyright Western Downs Regional Council 2024
Date Generated : 23/05/2023
Revision 3.0
Coordinate System: GDA 1994 MGA Zone 56

Approx Scale @ A3 - 1:100,000

