

WESTERN DOWNS REGIONAL COUNCIL

Legend

- Major Centre
- District Centre
- Local Centre
- Rural Settlement
- Key Resource Area
- State Forest
- Agricultural Land Classification
- Petroleum or Gas Pipeline
- Cultural
- Nature
- Freight Route
- Haulage Route
- Scenic Route
- Airport Enterprise Area
- Landing Area

General Information

- Council Boundary
- Cadastral
- Highway
- Main Road
- Railway Network
- Waterways

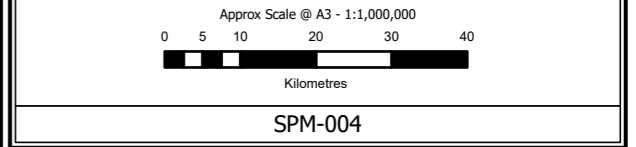
DRAFT

DISCLAIMER:
While every care is taken to ensure the accuracy of this product, the Western Downs Regional Council does not make any representations or warranties about its accuracy, reliability, completeness or suitability for any particular purpose and disclaims all responsibility and all liability (including without limitation, liability in negligence) for all expenses, losses, damages (including indirect or consequential damage) and costs that may occur as a result of the product being inaccurate or incomplete in any way or for any reason.

Base material reproduced with the permission of the Director-General, Department of Resources © The State of Queensland (Department of Resources) [2023]

DATA SOURCES: WDR, QSpatial, SPP IMS, GeoResGlobe
Cadastral Boundaries - May 2023 © State of Queensland (Department of Resources) 2021
Agricultural Land Classification - May 2023 © State of Queensland (Department of Environment and Science) 2023
Resource Industry - May 2023 © State of Queensland (Department of Resources) 2023
Agricultural Land Audit - May 2023 © State of Queensland (Department of Agriculture and Fisheries) 2023

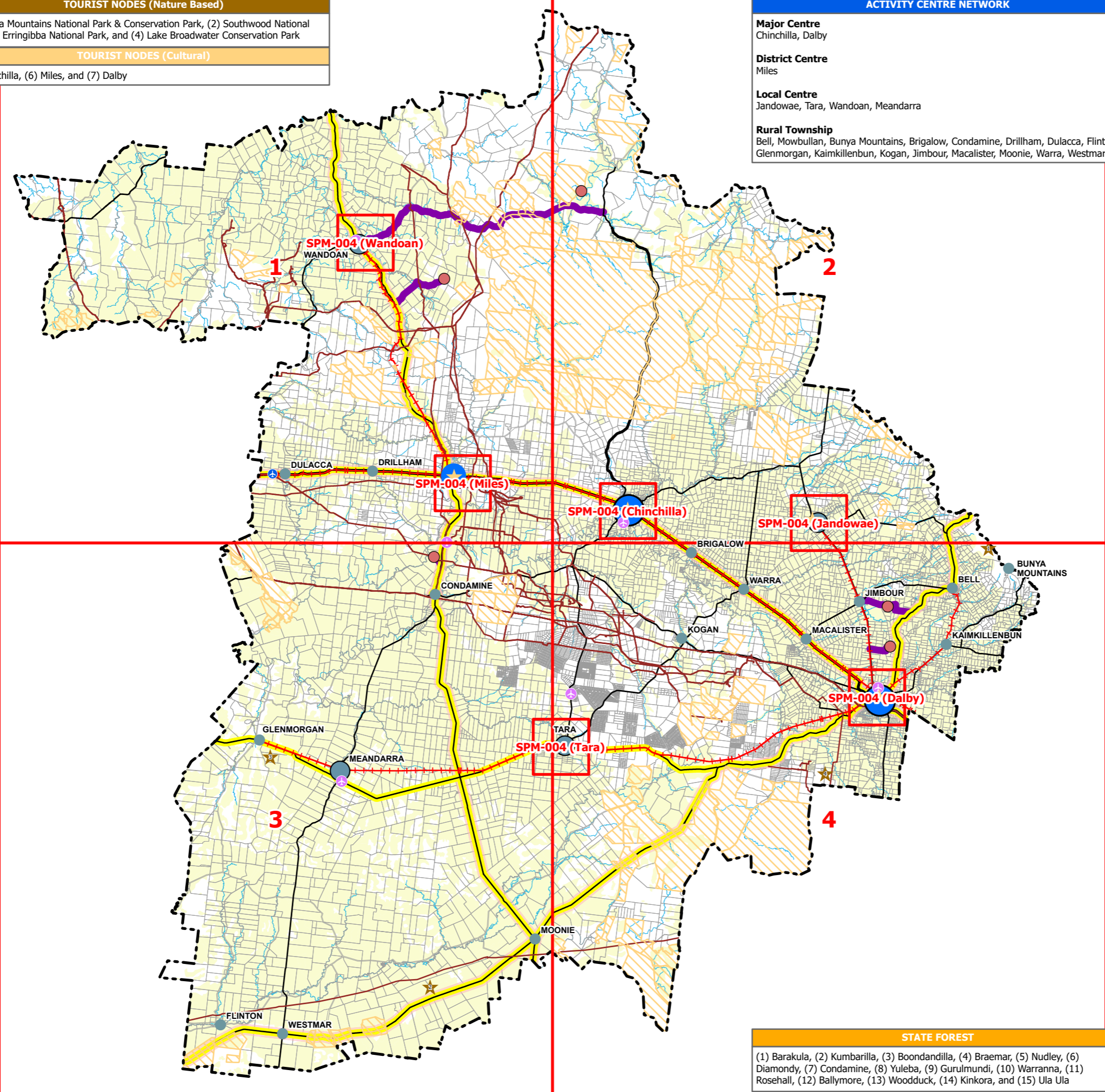
© Copyright Western Downs Regional Council 2023
Date Generated : 23/05/2023
Revision 3.0
Coordinate System: GDA 1994 MGA Zone 56

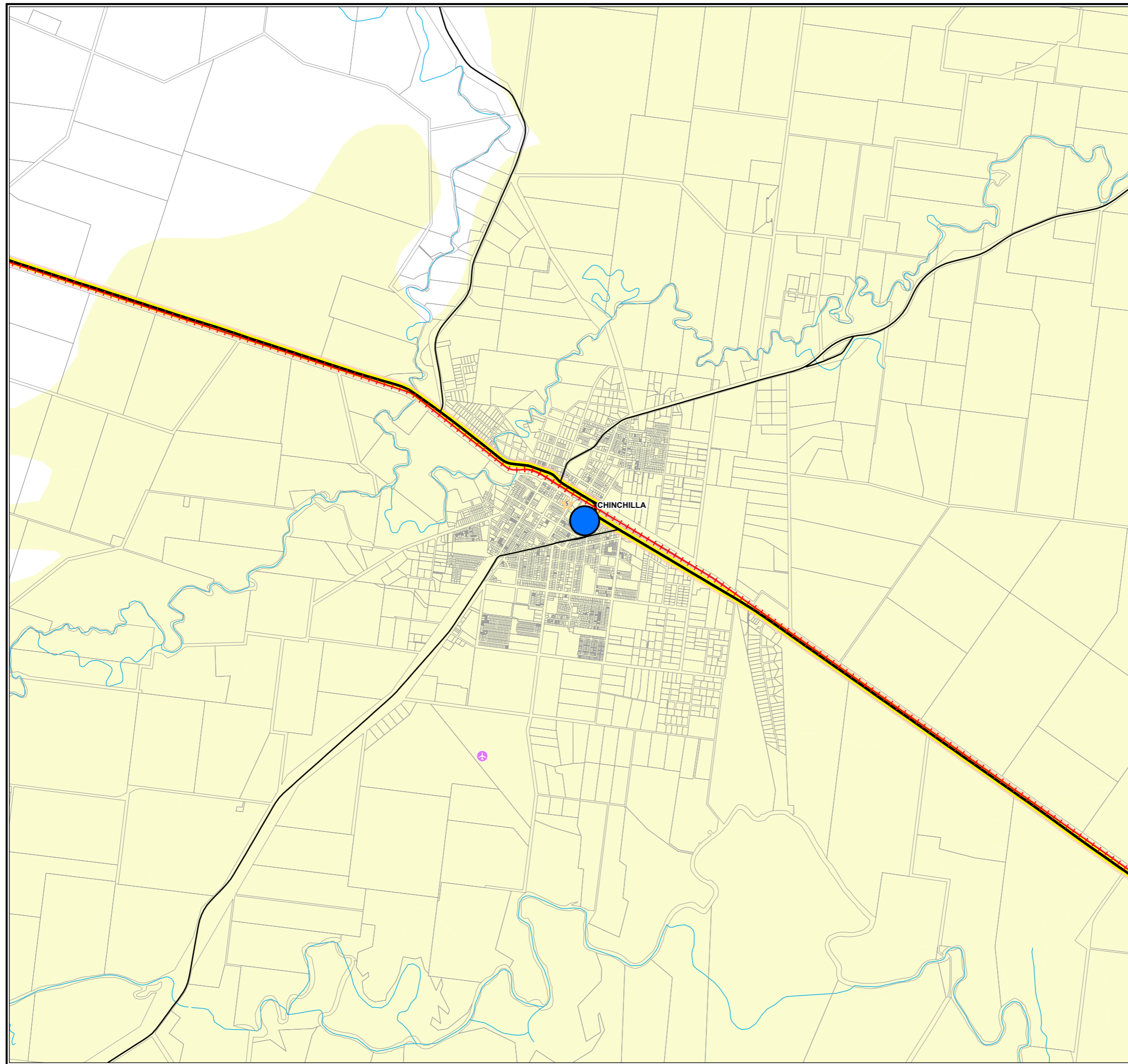


- TOURIST NODES (Nature Based)**
- (1) Bunya Mountains National Park & Conservation Park, (2) Southwood National Park, (3) Erringibba National Park, and (4) Lake Broadwater Conservation Park
- TOURIST NODES (Cultural)**
- (5) Chinchilla, (6) Miles, and (7) Dalby

- ACTIVITY CENTRE NETWORK**
- Major Centre**
Chinchilla, Dalby
- District Centre**
Miles
- Local Centre**
Jandowae, Tara, Wandoan, Meandarra
- Rural Township**
Bell, Mowbull, Bunya Mountains, Brigalow, Condamine, Drillham, Dulacca, Flinton, Glenmorgan, Kaimkillenbun, Kogan, Jimbour, Macalister, Moonie, Warra, Westmar

- STATE FOREST**
- (1) Barakula, (2) Kumbarilla, (3) Boondandilla, (4) Braemar, (5) Nudley, (6) Diamondy, (7) Condamine, (8) Yuleba, (9) Gurulmundi, (10) Warranna, (11) Rosehall, (12) Ballymore, (13) Woodduck, (14) Kinkora, and (15) Ula Ula





Legend

- | | | | |
|--|----------------------------------|----------------------------|-------------------------|
| | Major Centre | | Freight Route |
| | District Centre | | Haulage Route |
| | Local Centre | | Scenic Route |
| | Rural Settlement | | Airport Enterprise Area |
| | Key Resource Area | | Landing Area |
| | State Forest | General Information | |
| | Agricultural Land Classification | | Council Boundary |
| | Petroleum or Gas Pipeline | | Cadastral |
| | Tourist Node - Cultural | | Highway |
| | Tourist Node - Nature Based | | Main Road |
| | | | Railway Network |
| | | | Waterways |

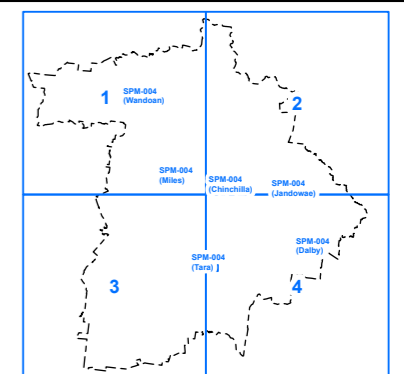
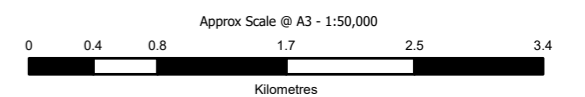
DRAFT

DISCLAIMER:
While every care is taken to ensure the accuracy of this product, the Western Downs Regional Council does not make any representations or warranties about its accuracy, reliability, completeness or suitability for any particular purpose and disclaims all responsibility and all liability (including without limitation, liability in negligence) for all expenses, losses, damages (including indirect or consequential damage) and costs that may occur as a result of the product being inaccurate or incomplete in any way or for any reason.

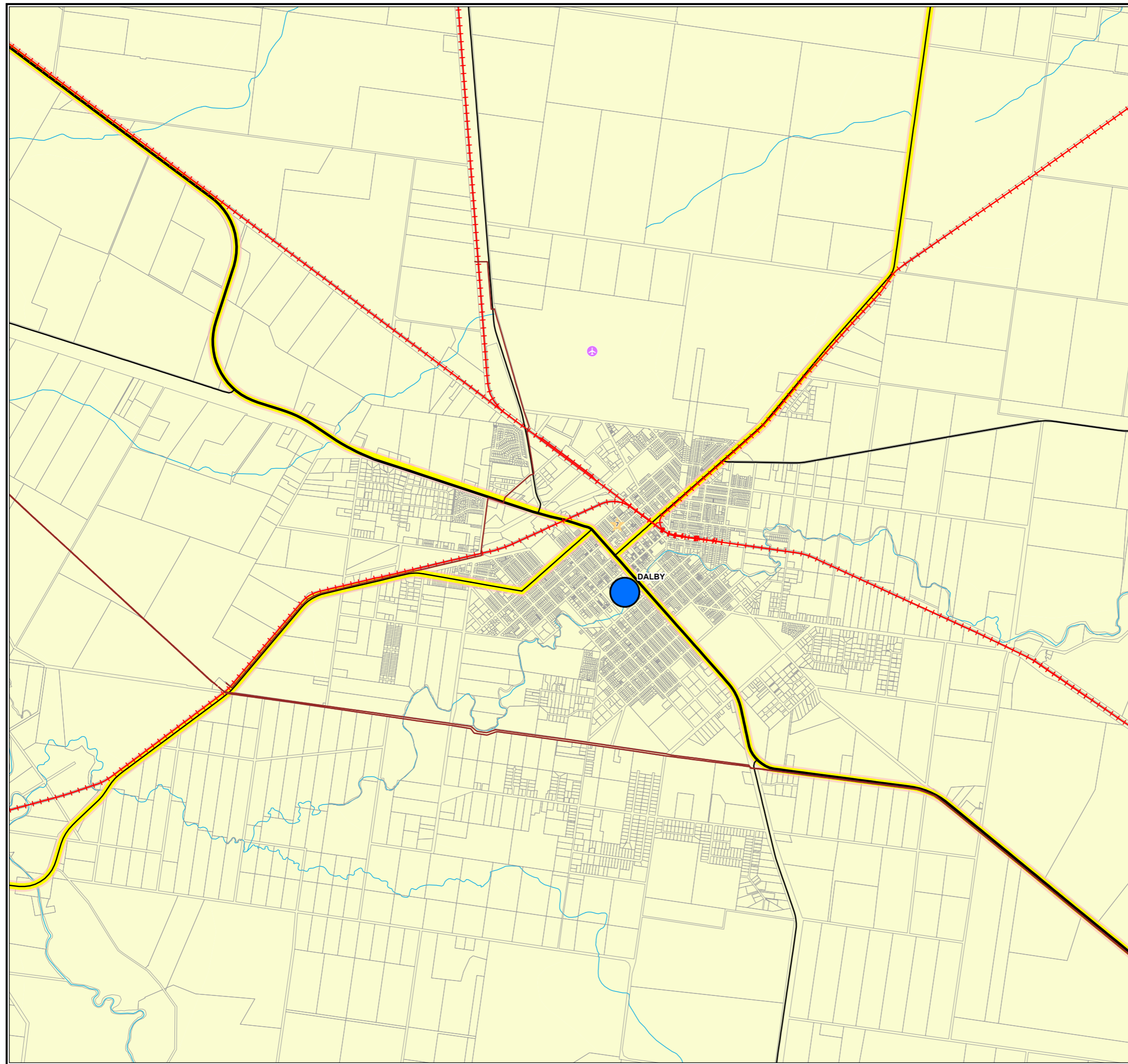
Base material reproduced with the permission of the Director-General, Department of Resources © The State of Queensland (Department of Resources) [2023]

DATA SOURCES: WDRC, QSpatial, SPP IMS, GeoResGlobe
Cadastral Boundaries - May 2023 (© State of Queensland (Department of Resources) 2021)
Agricultural Land Classification - May 2023 (© State of Queensland (Department of Environment and Science) 2023)
Resource Industry - May 2023 (© State of Queensland (Department of Resources) 2023)
Agricultural Land Audit - May 2023 (© State of Queensland (Department of Agriculture and Fisheries) 2023)

© Copyright Western Downs Regional Council 2023
Date Generated : 23/05/2023
Revision 3.0
Coordinate System: GDA 1994 MGA Zone 56



SPM-004 (Chinchilla)



Legend

- | | | | |
|--|----------------------------------|----------------------------|-------------------------|
| | Major Centre | | Freight Route |
| | District Centre | | Haulage Route |
| | Local Centre | | Scenic Route |
| | Rural Settlement | | Airport Enterprise Area |
| | Key Resource Area | | Landing Area |
| | State Forest | General Information | |
| | Agricultural Land Classification | | Council Boundary |
| | Petroleum or Gas Pipeline | | Cadastre |
| | Tourist Node - Cultural | | Highway |
| | Tourist Node - Nature Based | | Main Road |
| | | | Railway Network |
| | | | Waterways |

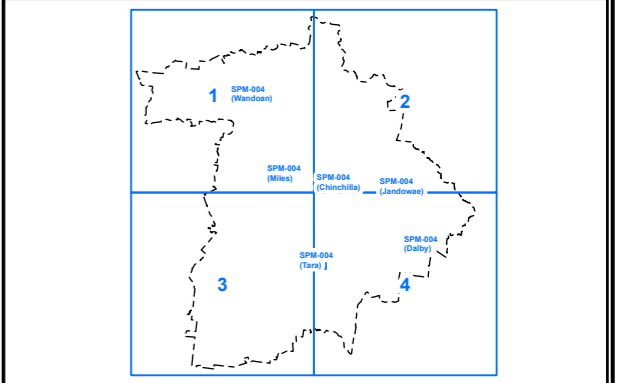
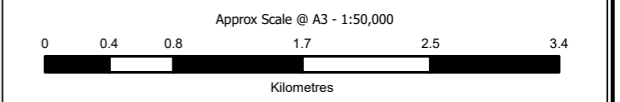
DRAFT

DISCLAIMER:
While every care is taken to ensure the accuracy of this product, the Western Downs Regional Council does not make any representations or warranties about its accuracy, reliability, completeness or suitability for any particular purpose and disclaims all responsibility and all liability (including without limitation, liability in negligence) for all expenses, losses, damages (including indirect or consequential damage) and costs that may occur as a result of the product being inaccurate or incomplete in any way or for any reason.

Base material reproduced with the permission of the Director-General, Department of Resources © The State of Queensland (Department of Resources) [2023]






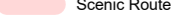





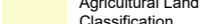

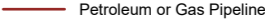







DATA SOURCES: WDR, QSpatial, SPP IMS, GeoResGlobe
Cadastral Boundaries - May 2023 (© State of Queensland (Department of Resources) 2021)
Agricultural Land Classification - May 2023 (© State of Queensland (Department of Environment and Science) 2023)
Resource Industry - May 2023 (© State of Queensland (Department of Resources) 2023)
Agricultural Land Audit - May 2023 (© State of Queensland (Department of Agriculture and Fisheries) 2023)

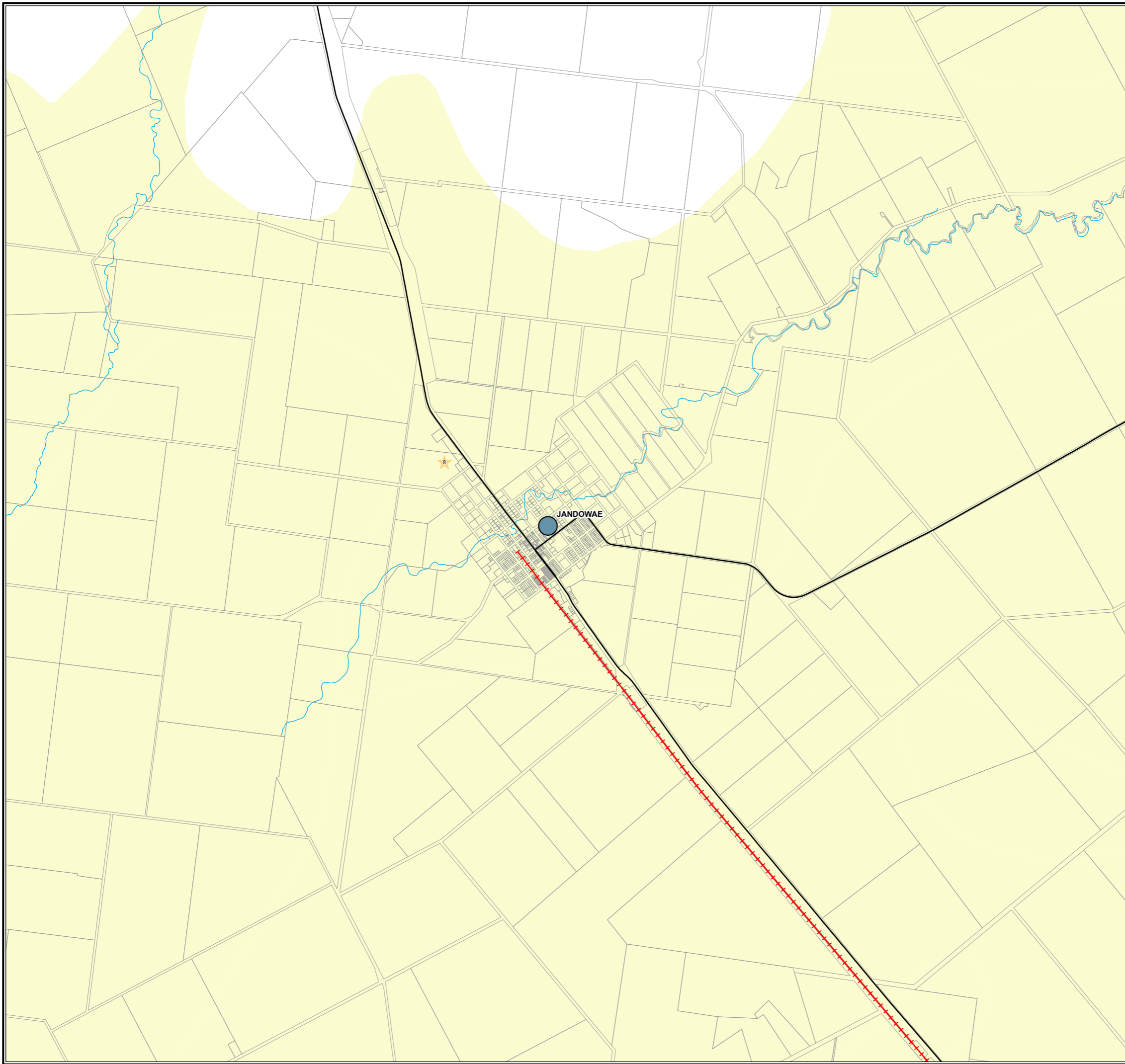
© Copyright Western Downs Regional Council 2023
Date Generated : 23/05/2023
Revision 3.0
Coordinate System: GDA 1994 MGA Zone 56



SPM-004 (Dalby)

Legend

- | | | | |
|---|----------------------------------|---|-------------------------|
|  | Major Centre |  | Freight Route |
|  | District Centre |  | Haulage Route |
|  | Local Centre |  | Scenic Route |
|  | Rural Settlement |  | Airport Enterprise Area |
|  | Key Resource Area |  | Landing Area |
|  | State Forest | General Information | |
|  | Agricultural Land Classification |  | Council Boundary |
|  | Petroleum or Gas Pipeline |  | Cadastral |
|  | Tourist Node - Cultural |  | Highway |
|  | Tourist Node - Nature Based |  | Main Road |
| | |  | Railway Network |
| | |  | Waterways |



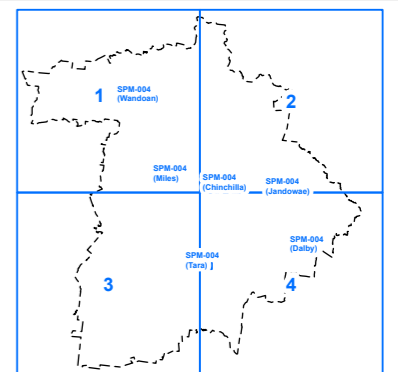
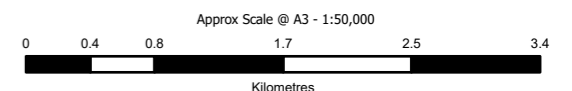
DRAFT

DISCLAIMER:
While every care is taken to ensure the accuracy of this product, the Western Downs Regional Council does not make any representations or warranties about its accuracy, reliability, completeness or suitability for any particular purpose and disclaims all responsibility and all liability (including without limitation, liability in negligence) for all expenses, losses, damages (including indirect or consequential damage) and costs that may occur as a result of the product being inaccurate or incomplete in any way or for any reason.

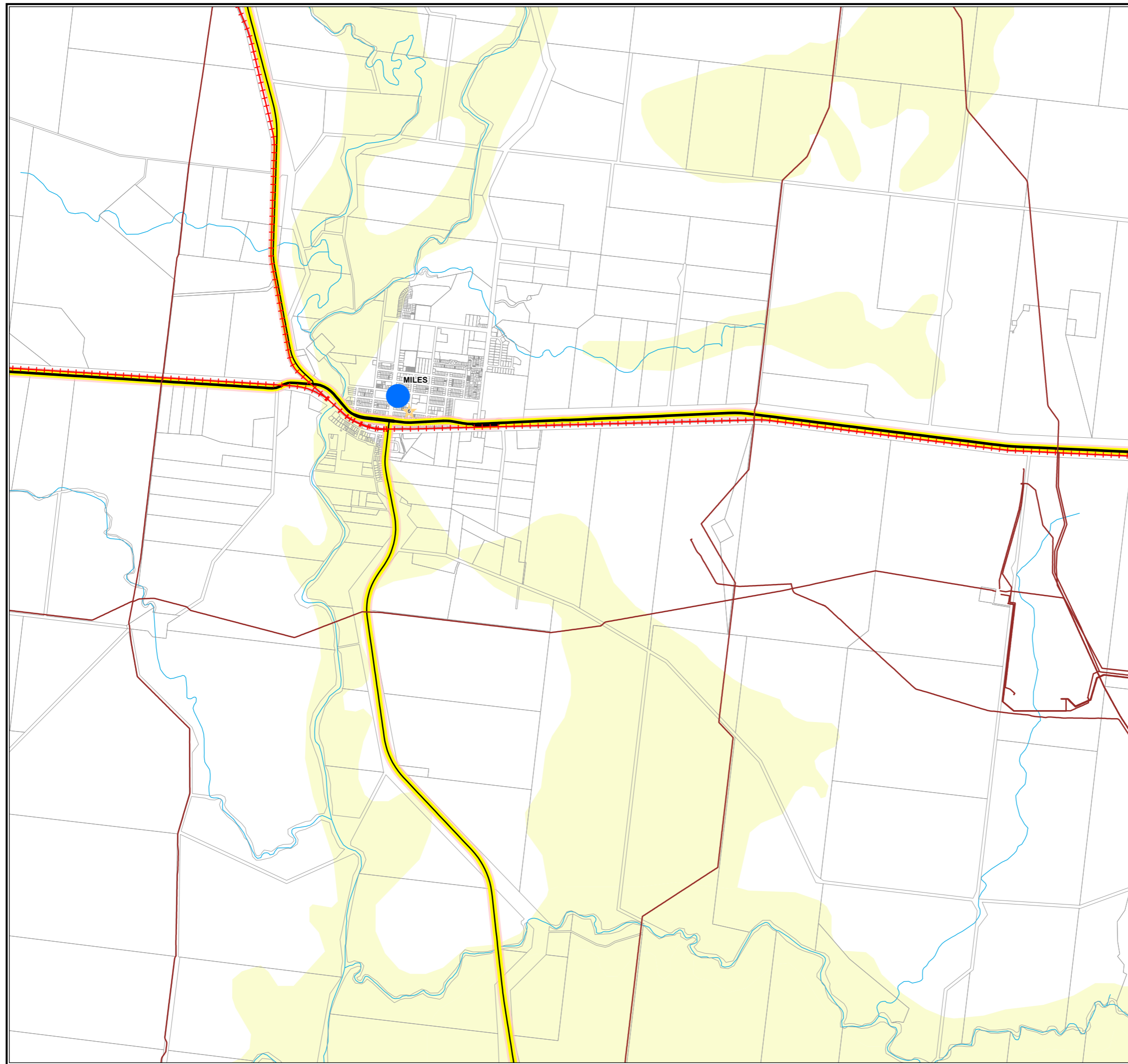
Base material reproduced with the permission of the Director-General, Department of Resources © The State of Queensland (Department of Resources) [2023]

DATA SOURCES: WDRC, QSpatial, SPP IMS, GeoResGlobe
Cadastral Boundaries - May 2023 (© State of Queensland (Department of Resources) 2021)
Agricultural Land Classification - May 2023 (© State of Queensland (Department of Environment and Science) 2023)
Resource Industry - May 2023 (© State of Queensland (Department of Resources) 2023)
Agricultural Land Audit - May 2023 (© State of Queensland (Department of Agriculture and Fisheries) 2023)

© Copyright Western Downs Regional Council 2023
Date Generated : 23/05/2023
Revision 3.0
Coordinate System: GDA 1994 MGA Zone 56



SPM-004 (Jandowae)



Legend

- | | | | |
|--|----------------------------------|----------------------------|-------------------------|
| | Major Centre | | Freight Route |
| | District Centre | | Haulage Route |
| | Local Centre | | Scenic Route |
| | Rural Settlement | | Airport Enterprise Area |
| | Key Resource Area | | Landing Area |
| | State Forest | General Information | |
| | Agricultural Land Classification | | Council Boundary |
| | Petroleum or Gas Pipeline | | Cadastrate |
| | Tourist Node - Cultural | | Highway |
| | Tourist Node - Nature Based | | Main Road |
| | | | Railway Network |
| | | | Waterways |

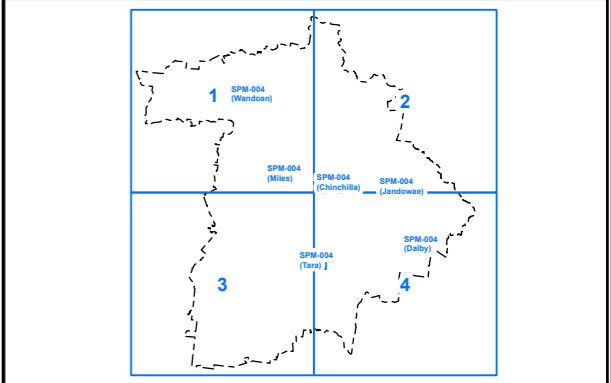
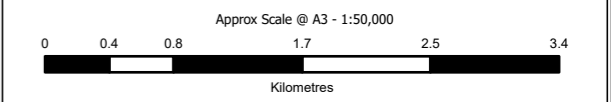
DRAFT

DISCLAIMER:
While every care is taken to ensure the accuracy of this product, the Western Downs Regional Council does not make any representations or warranties about its accuracy, reliability, completeness or suitability for any particular purpose and disclaims all responsibility and all liability (including without limitation, liability in negligence) for all expenses, losses, damages (including indirect or consequential damage) and costs that may occur as a result of the product being inaccurate or incomplete in any way or for any reason.

Base material reproduced with the permission of the Director-General, Department of Resources © The State of Queensland (Department of Resources) [2023]











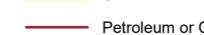


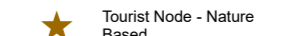




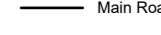
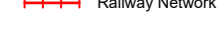

DATA SOURCES: WDRC, QSpatial, SPP IMS, GeoResGlobe
Cadastral Boundaries - May 2023 (© State of Queensland (Department of Resources) 2021)
Agricultural Land Classification - May 2023 (© State of Queensland (Department of Environment and Science) 2023)
Resource Industry - May 2023 (© State of Queensland (Department of Resources) 2023)
Agricultural Land Audit - May 2023 (© State of Queensland (Department of Agriculture and Fisheries) 2023)

© Copyright Western Downs Regional Council 2023
Date Generated : 23/05/2023
Revision 3.0
Coordinate System: GDA 1994 MGA Zone 56



SPM-004 (Miles)

Legend

- | | | | |
|---|----------------------------------|---|-------------------------|
|  | Major Centre |  | Freight Route |
|  | District Centre |  | Haulage Route |
|  | Local Centre |  | Scenic Route |
|  | Rural Settlement |  | Airport Enterprise Area |
|  | Key Resource Area |  | Landing Area |
|  | State Forest | General Information | |
|  | Agricultural Land Classification |  | Council Boundary |
|  | Petroleum or Gas Pipeline |  | Cadastre |
|  | Tourist Node - Cultural |  | Highway |
|  | Tourist Node - Nature Based |  | Main Road |
| | |  | Railway Network |
| | |  | Waterways |

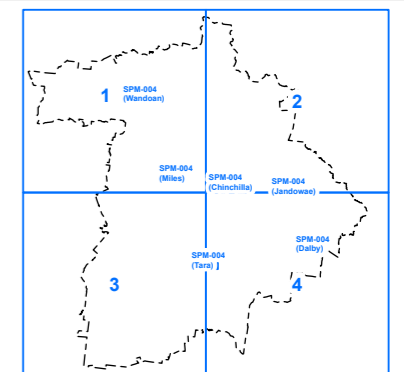
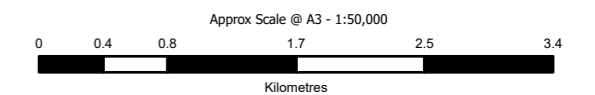
DRAFT

DISCLAIMER:
While every care is taken to ensure the accuracy of this product, the Western Downs Regional Council does not make any representations or warranties about its accuracy, reliability, completeness or suitability for any particular purpose and disclaims all responsibility and all liability (including without limitation, liability in negligence) for all expenses, losses, damages (including indirect or consequential damage) and costs that may occur as a result of the product being inaccurate or incomplete in any way or for any reason.

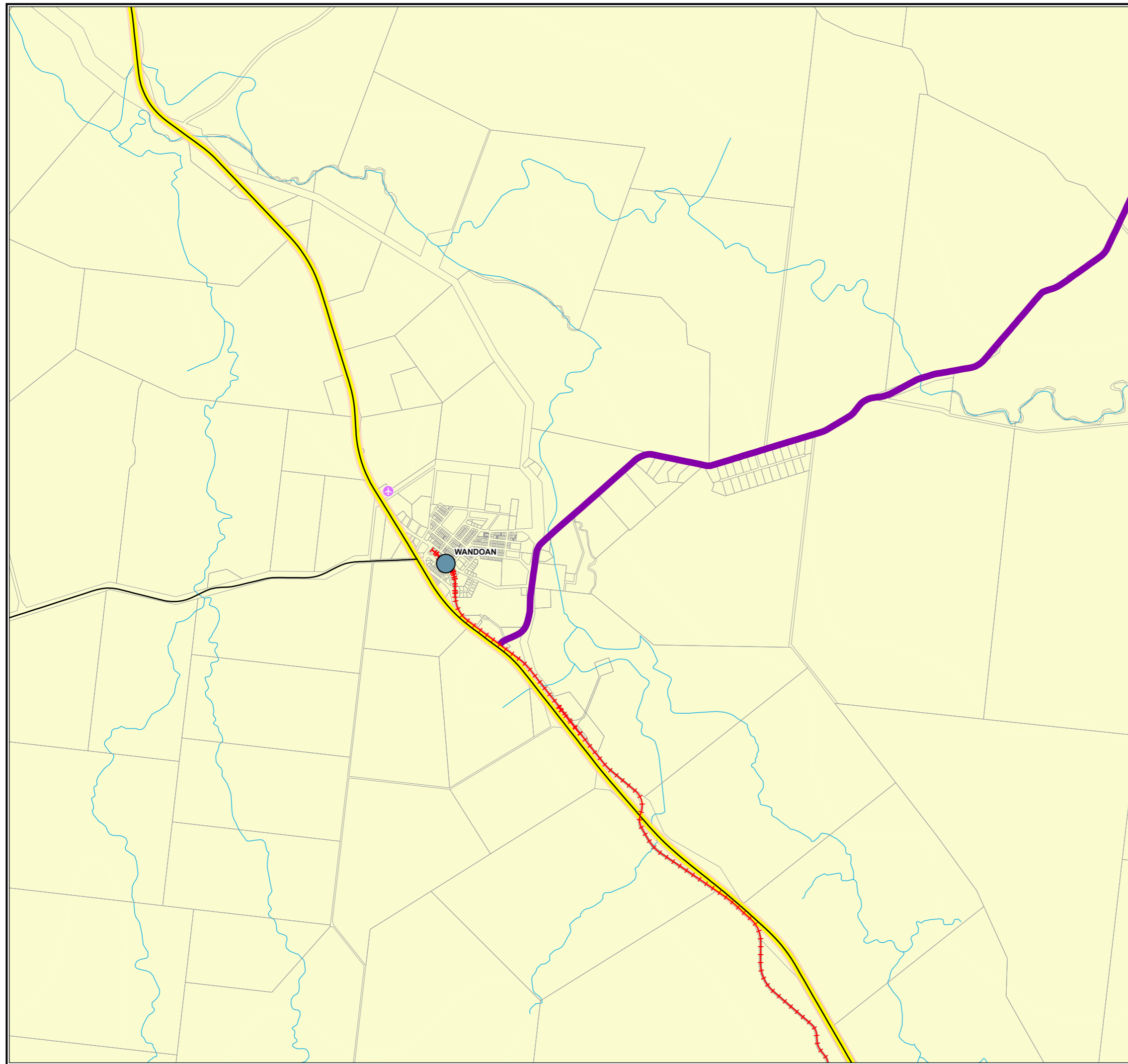
Base material reproduced with the permission of the Director-General, Department of Resources © The State of Queensland (Department of Resources) [2023]

DATA SOURCES: WDRC, QSpatial, SPP IMS, GeoResGlobe
Cadastral Boundaries - May 2023 (© State of Queensland (Department of Resources) 2021)
Agricultural Land Classification - May 2023 (© State of Queensland (Department of Environment and Science) 2023)
Resource Industry - May 2023 (© State of Queensland (Department of Resources) 2023)
Agricultural Land Audit - May 2023 (© State of Queensland (Department of Agriculture and Fisheries) 2023)

© Copyright Western Downs Regional Council 2023
Date Generated : 23/05/2023
Revision 3.0
Coordinate System: GDA 1994 MGA Zone 56



SPM-004 (Tara)



Legend

- | | | | |
|--|----------------------------------|----------------------------|-------------------------|
| | Major Centre | | Freight Route |
| | District Centre | | Haulage Route |
| | Local Centre | | Scenic Route |
| | Rural Settlement | | Airport Enterprise Area |
| | Key Resource Area | | Landing Area |
| | State Forest | General Information | |
| | Agricultural Land Classification | | Council Boundary |
| | Petroleum or Gas Pipeline | | Cadastre |
| | Tourist Node - Cultural | | Highway |
| | Tourist Node - Nature Based | | Main Road |
| | | | Railway Network |
| | | | Waterways |

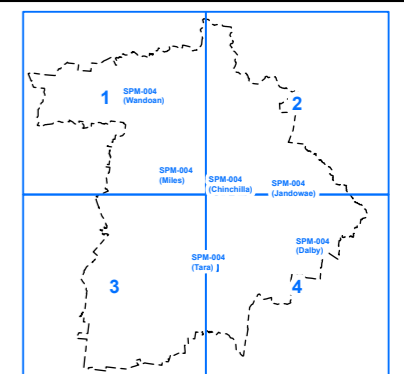
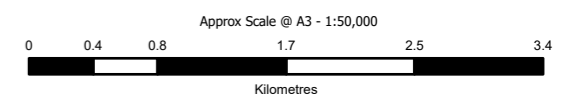
DRAFT

DISCLAIMER:
While every care is taken to ensure the accuracy of this product, the Western Downs Regional Council does not make any representations or warranties about its accuracy, reliability, completeness or suitability for any particular purpose and disclaims all responsibility and all liability (including without limitation, liability in negligence) for all expenses, losses, damages (including indirect or consequential damage) and costs that may occur as a result of the product being inaccurate or incomplete in any way or for any reason.

Base material reproduced with the permission of the Director-General, Department of Resources © The State of Queensland (Department of Resources) [2023]

DATA SOURCES: WDRC, QSpatial, SPP IMS, GeoResGlobe
Cadastral Boundaries - May 2023 (© State of Queensland (Department of Resources) 2021)
Agricultural Land Classification - May 2023 (© State of Queensland (Department of Environment and Science) 2023)
Resource Industry - May 2023 (© State of Queensland (Department of Resources) 2023)
Agricultural Land Audit - May 2023 (© State of Queensland (Department of Agriculture and Fisheries) 2023)

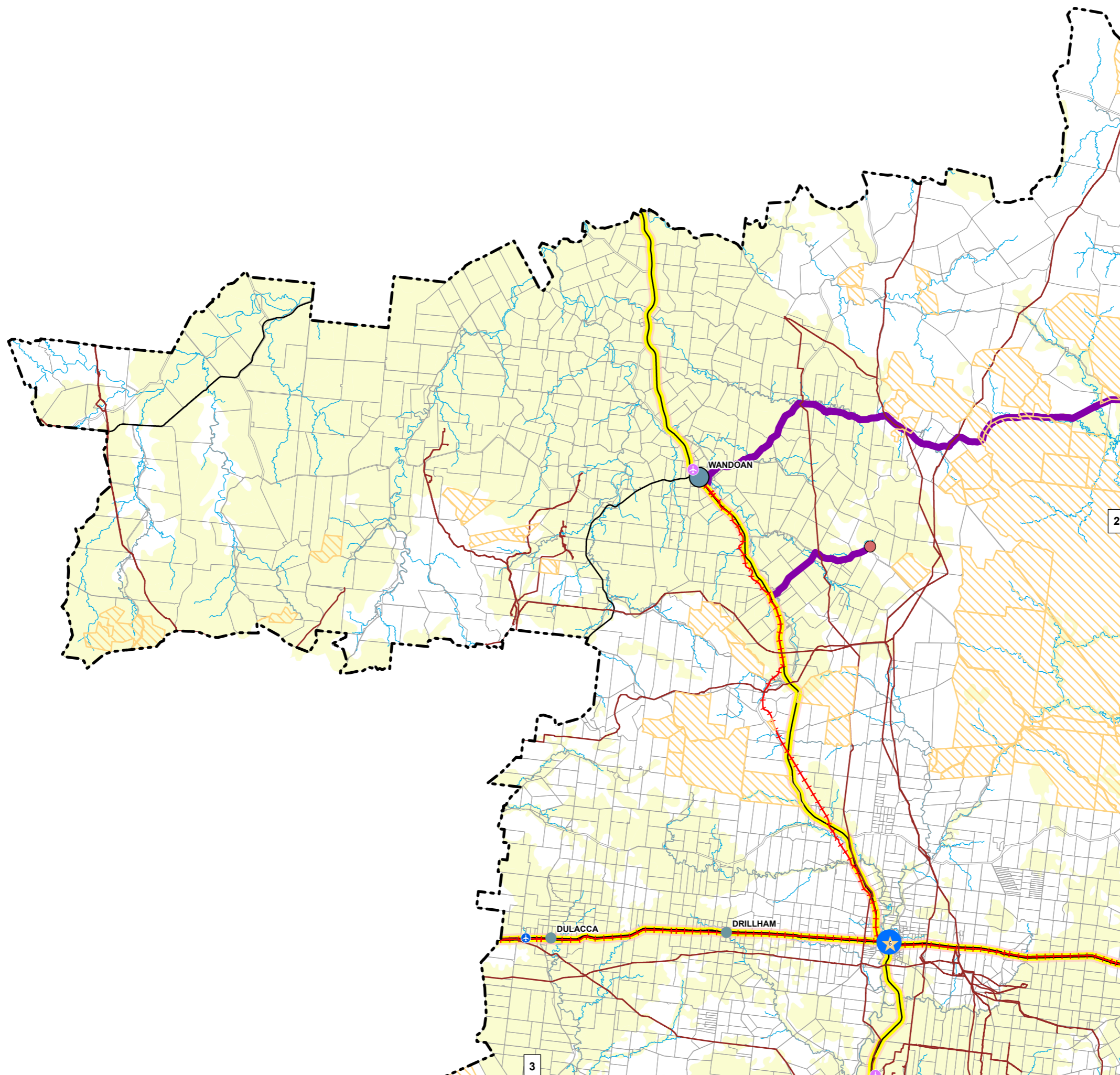
© Copyright Western Downs Regional Council 2023
Date Generated : 23/05/2023
Revision 3.0
Coordinate System: GDA 1994 MGA Zone 56



SPM-004 (Wandoan)

Legend

- | | | | |
|--|----------------------------------|----------------------------|-------------------------|
| | Major Centre | | Freight Route |
| | District Centre | | Haulage Route |
| | Local Centre | | Scenic Route |
| | Rural Settlement | | Airport Enterprise Area |
| | Key Resource Area | | Landing Area |
| | State Forest | General Information | |
| | Agricultural Land Classification | | Council Boundary |
| | Petroleum or Gas Pipeline | | Cadastral |
| | Tourist Node - Cultural | | Highway |
| | Tourist Node - Nature Based | | Main Road |
| | | | Railway Network |
| | | | Waterways |



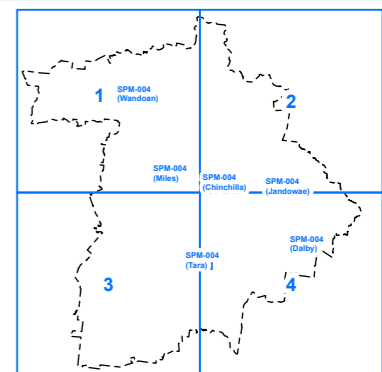
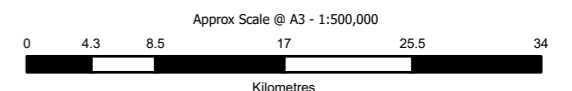
DRAFT

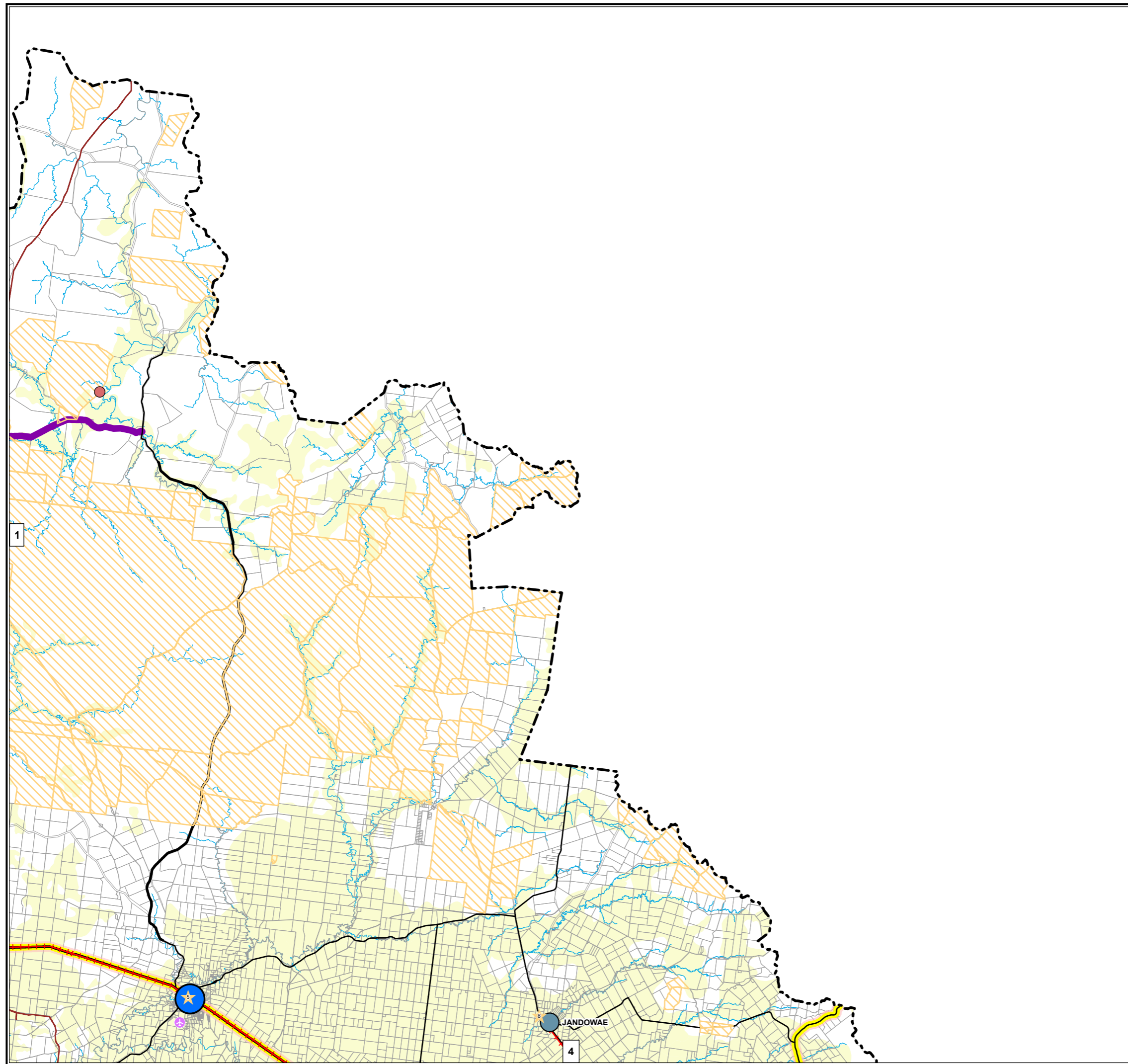
DISCLAIMER:
While every care is taken to ensure the accuracy of this product, the Western Downs Regional Council does not make any representations or warranties about its accuracy, reliability, completeness or suitability for any particular purpose and disclaims all responsibility and all liability (including without limitation, liability in negligence) for all expenses, losses, damages (including indirect or consequential damage) and costs that may occur as a result of the product being inaccurate or incomplete in any way or for any reason.

Base material reproduced with the permission of the Director-General, Department of Resources © The State of Queensland (Department of Resources) [2023]

DATA SOURCES: WDRC, QSpatial, SPP IMS, GeoResGlobe
Cadastral Boundaries - May 2023 (© State of Queensland (Department of Resources) 2021)
Agricultural Land Classification - May 2023 (© State of Queensland (Department of Environment and Science) 2023)
Resource Industry - May 2023 (© State of Queensland (Department of Resources) 2023)
Agricultural Land Audit - May 2023 (© State of Queensland (Department of Agriculture and Fisheries) 2023)

© Copyright Western Downs Regional Council 2023
Date Generated : 23/05/2023
Revision 3.0
Coordinate System: GDA 1994 MGA Zone 56





Legend

- | | | | |
|--|----------------------------------|----------------------------|-------------------------|
| | Major Centre | | Freight Route |
| | District Centre | | Haulage Route |
| | Local Centre | | Scenic Route |
| | Rural Settlement | | Airport Enterprise Area |
| | Key Resource Area | | Landing Area |
| | State Forest | General Information | |
| | Agricultural Land Classification | | Council Boundary |
| | Petroleum or Gas Pipeline | | Cadastral |
| | Tourist Node - Cultural | | Highway |
| | Tourist Node - Nature Based | | Main Road |
| | | | Railway Network |
| | | | Waterways |

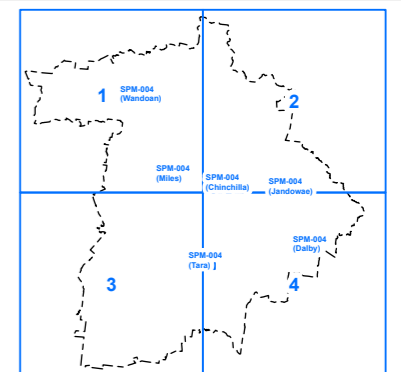
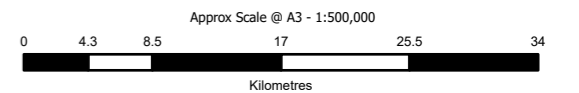
DRAFT

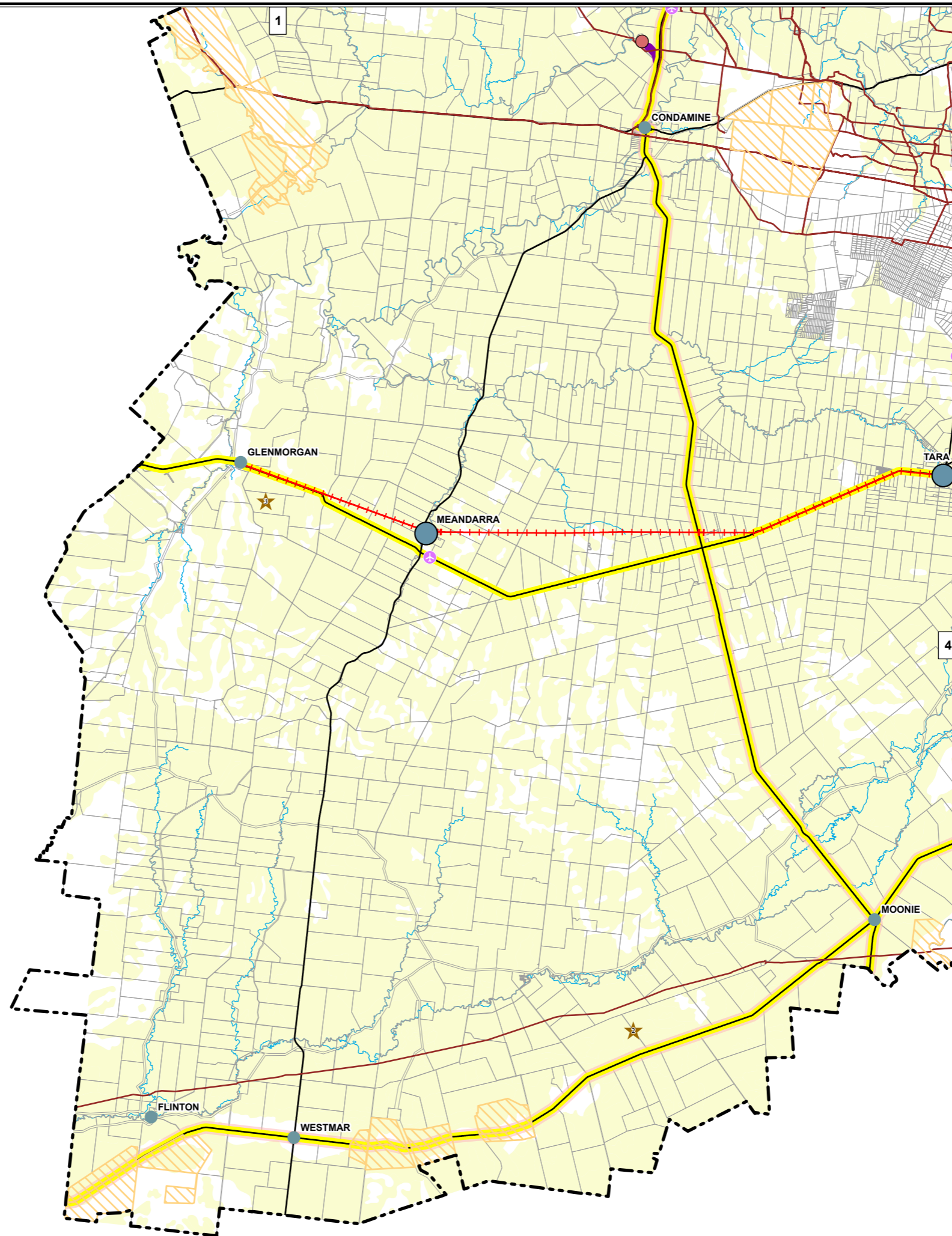
DISCLAIMER:
While every care is taken to ensure the accuracy of this product, the Western Downs Regional Council does not make any representations or warranties about its accuracy, reliability, completeness or suitability for any particular purpose and disclaims all responsibility and all liability (including without limitation, liability in negligence) for all expenses, losses, damages (including indirect or consequential damage) and costs that may occur as a result of the product being inaccurate or incomplete in any way or for any reason.

Base material reproduced with the permission of the Director-General, Department of Resources © The State of Queensland (Department of Resources) [2023]

DATA SOURCES: WDRC, QSpatial, SPP IMS, GeoResGlobe
Cadastral Boundaries - May 2023 (© State of Queensland (Department of Resources) 2021)
Agricultural Land Classification - May 2023 (© State of Queensland (Department of Environment and Science) 2023)
Resource Industry - May 2023 (© State of Queensland (Department of Resources) 2023)
Agricultural Land Audit - May 2023 (© State of Queensland (Department of Agriculture and Fisheries) 2023)

© Copyright Western Downs Regional Council 2023
Date Generated : 23/05/2023
Revision 3.0
Coordinate System: GDA 1994 MGA Zone 56





Legend

- | | | | |
|--|----------------------------------|----------------------------|-------------------------|
| | Major Centre | | Freight Route |
| | District Centre | | Haulage Route |
| | Local Centre | | Scenic Route |
| | Rural Settlement | | Airport Enterprise Area |
| | Key Resource Area | | Landing Area |
| | State Forest | General Information | |
| | Agricultural Land Classification | | Council Boundary |
| | Petroleum or Gas Pipeline | | Cadastral |
| | Tourist Node - Cultural | | Highway |
| | Tourist Node - Nature Based | | Main Road |
| | | | Railway Network |
| | | | Waterways |

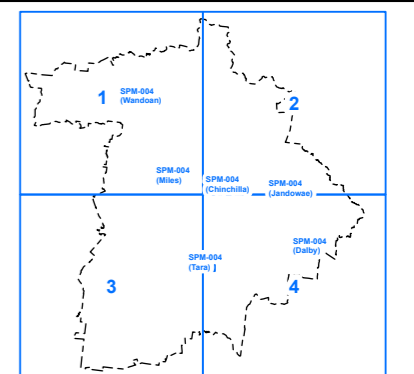
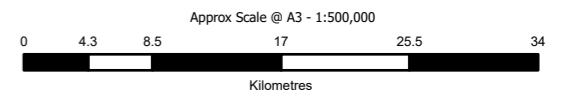
DRAFT

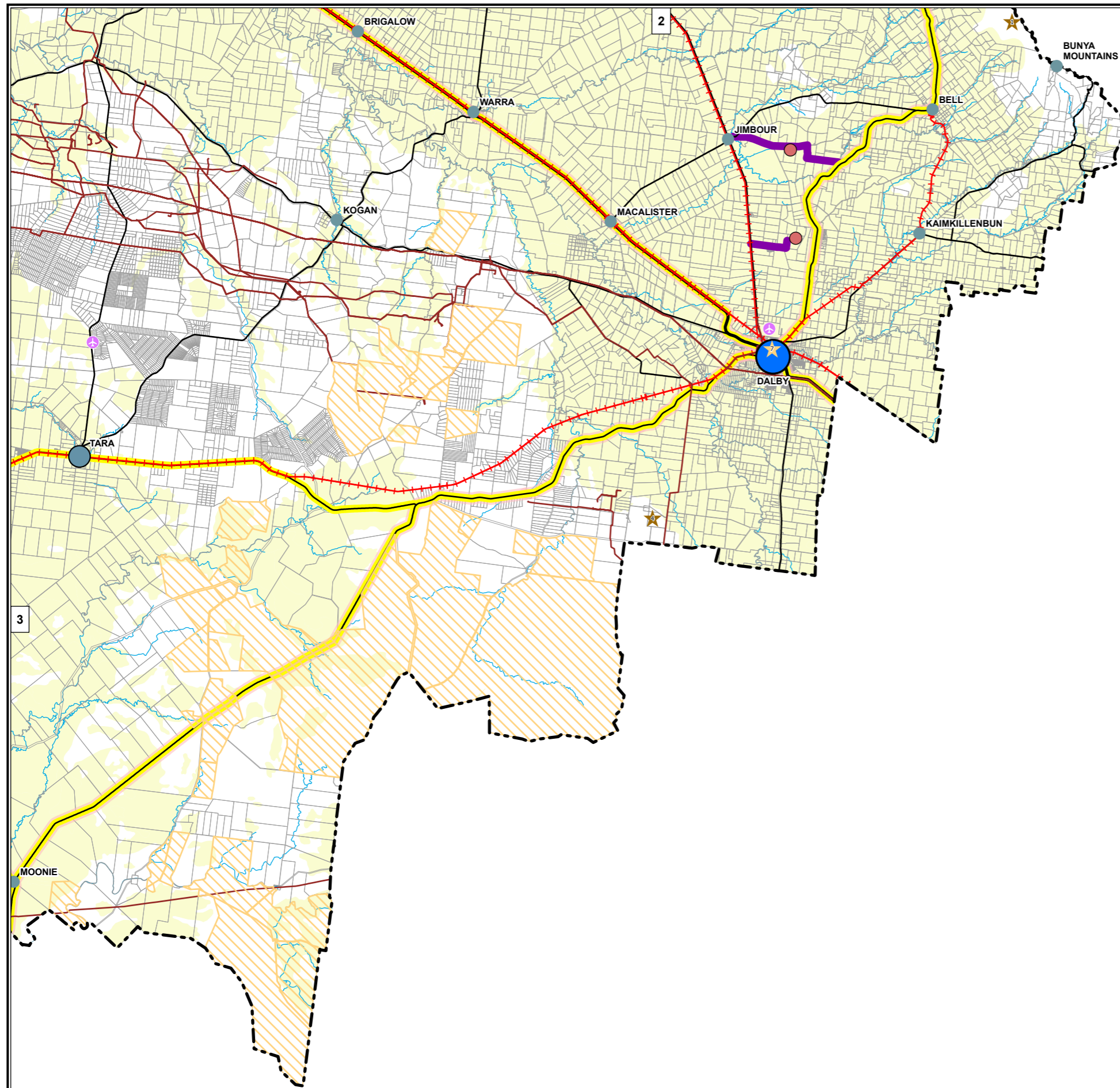
DISCLAIMER:
While every care is taken to ensure the accuracy of this product, the Western Downs Regional Council does not make any representations or warranties about its accuracy, reliability, completeness or suitability for any particular purpose and disclaims all responsibility and all liability (including without limitation, liability in negligence) for all expenses, losses, damages (including indirect or consequential damage) and costs that may occur as a result of the product being inaccurate or incomplete in any way or for any reason.

Base material reproduced with the permission of the Director-General, Department of Resources © The State of Queensland (Department of Resources) [2023]

DATA SOURCES: WDRC, QSpatial, SPP IMS, GeoResGlobe
Cadastral Boundaries - May 2023 (© State of Queensland (Department of Resources) 2021)
Agricultural Land Classification - May 2023 (© State of Queensland (Department of Environment and Science) 2023)
Resource Industry - May 2023 (© State of Queensland (Department of Resources) 2023)
Agricultural Land Audit - May 2023 (© State of Queensland (Department of Agriculture and Fisheries) 2023)

© Copyright Western Downs Regional Council 2023
Date Generated : 23/05/2023
Revision 3.0
Coordinate System: GDA 1994 MGA Zone 56





Legend

- | | | | |
|--|----------------------------------|----------------------------|-------------------------|
| | Major Centre | | Freight Route |
| | District Centre | | Haulage Route |
| | Local Centre | | Scenic Route |
| | Rural Settlement | | Airport Enterprise Area |
| | Key Resource Area | | Landing Area |
| | State Forest | General Information | |
| | Agricultural Land Classification | | Council Boundary |
| | Petroleum or Gas Pipeline | | Cadastre |
| | Tourist Node - Cultural | | Highway |
| | Tourist Node - Nature Based | | Main Road |
| | | | Railway Network |
| | | | Waterways |

DRAFT

DISCLAIMER:
While every care is taken to ensure the accuracy of this product, the Western Downs Regional Council does not make any representations or warranties about its accuracy, reliability, completeness or suitability for any particular purpose and disclaims all responsibility and all liability (including without limitation, liability in negligence) for all expenses, losses, damages (including indirect or consequential damage) and costs that may occur as a result of the product being inaccurate or incomplete in any way or for any reason.

Base material reproduced with the permission of the Director-General, Department of Resources © The State of Queensland (Department of Resources) [2023]

DATA SOURCES: WDRC, QSpatial, SPP IMS, GeoResGlobe
Cadastral Boundaries - May 2023 (© State of Queensland (Department of Resources) 2021)
Agricultural Land Classification - May 2023 (© State of Queensland (Department of Environment and Science) 2023)
Resource Industry - May 2023 (© State of Queensland (Department of Resources) 2023)
Agricultural Land Audit - May 2023 (© State of Queensland (Department of Agriculture and Fisheries) 2023)

© Copyright Western Downs Regional Council 2023
Date Generated : 23/05/2023
Revision 3.0
Coordinate System: GDA 1994 MGA Zone 56

