

**DRAFT**

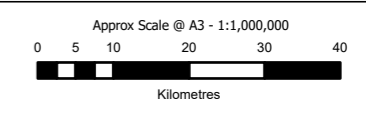
**DISCLAIMER:**  
While every care is taken to ensure the accuracy of this product, the Western Downs Regional Council does not make any representations or warranties about its accuracy, reliability, completeness or suitability for any particular purpose and disclaims all responsibility and all liability (including indirect or consequential damage) and costs that may occur as a result of the product being inaccurate or incomplete in any way or for any reason.

Base material reproduced with the permission of the Director-General, Department of Resources © The State of Queensland (Department of Resources) [2023]





Interested persons may obtain details of the mining tenement from the chief executive of the department which administers the Mineral Resources Act 1989

**DATA SOURCES:** WDRC, QSpatial  
Cadastral Boundaries - May 2023 (© State of Queensland (Department of Resources) 2021)  
Resource Industry - May 2023 (© State of Queensland (Department of Resources) 2023)

Copyright Western Downs Regional Council 2023  
Date Generated : 26/06/2023  
Revision 3.0  
Coordinate System: GDA 1994 MGA Zone 56



**Legend**

-  Mineral Development Licence (MDL)
- Other**
-  Council Boundary
-  Property Boundary
-  Waterway

Draft Only

**DRAFT**

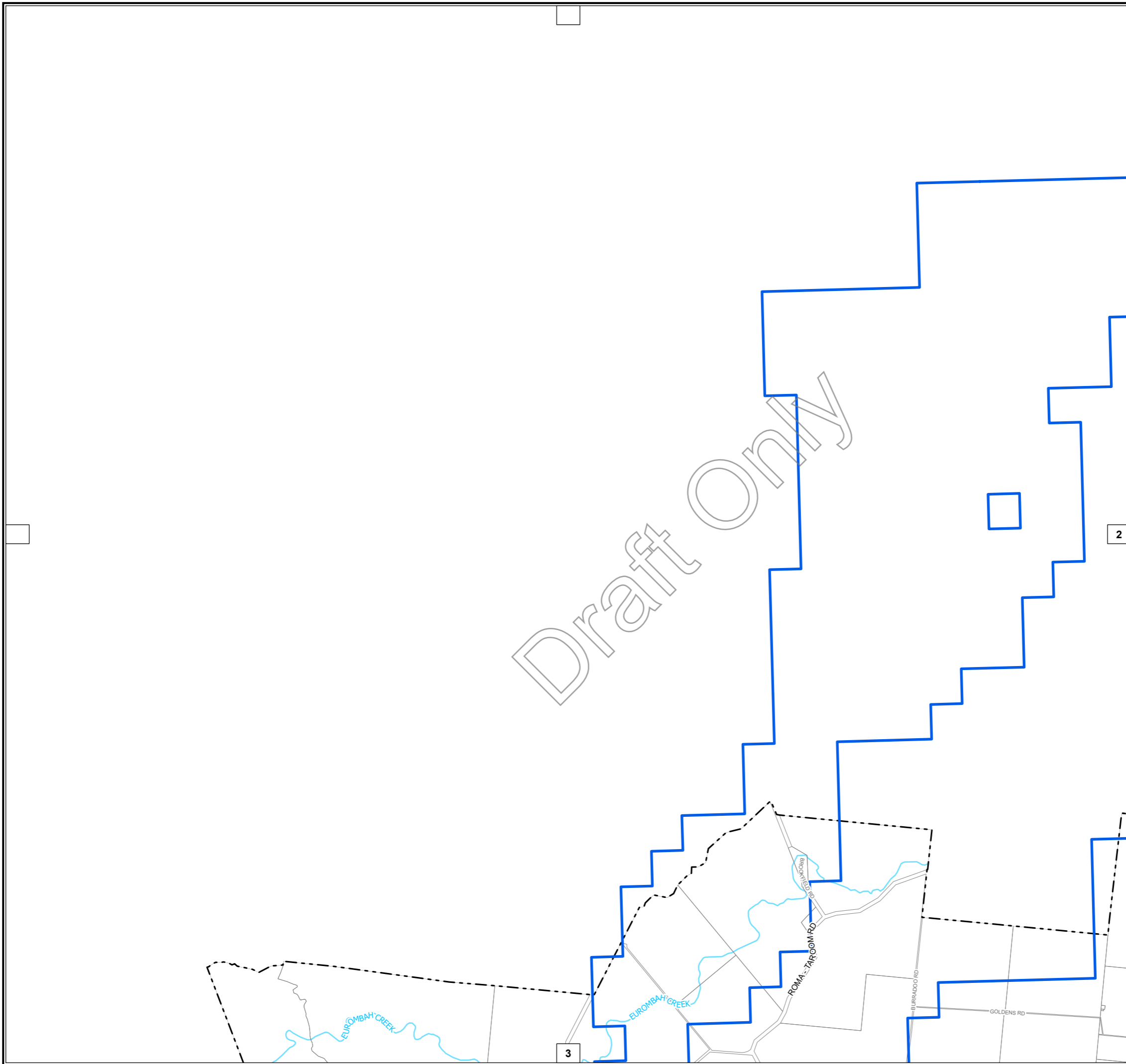
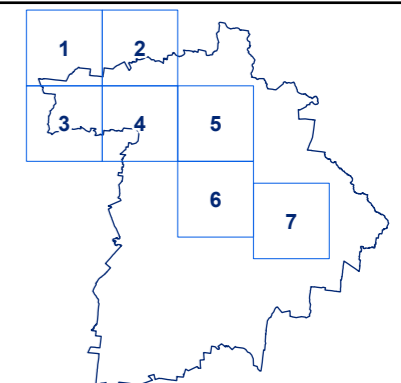
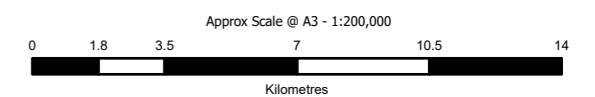
**DISCLAIMER:**  
While every care is taken to ensure the accuracy of this product, the Western Downs Regional Council does not make any representations or warranties about its accuracy, reliability, completeness or suitability for any particular purpose and disclaims all responsibility and all liability (including without limitation, liability in negligence) for all expenses, losses, damages (including indirect or consequential damage) and costs that may occur as a result of the product being inaccurate or incomplete in any way or for any reason.

Base material reproduced with the permission of the Director-General, Department of Resources © The State of Queensland (Department of Resources) [2023]

Interested persons may obtain details of the mining tenement from the chief executive of the department which administers the Mineral Resources Act 1989

**DATA SOURCES:** WDRC, QSpatial  
Cadastral Boundaries - May 2023 (© State of Queensland (Department of Resources) 2021)  
Resource Industry - May 2023 (© State of Queensland (Department of Resources) 2023)

Copyright Western Downs Regional Council 2023  
Date Generated : 26/06/2023  
Revision 3.0  
Coordinate System: GDA 1994 MGA Zone 56



**Legend**

- Mineral Development Licence (MDL)
- Other**
- Council Boundary
- Property Boundary
- Waterway

DRAFT

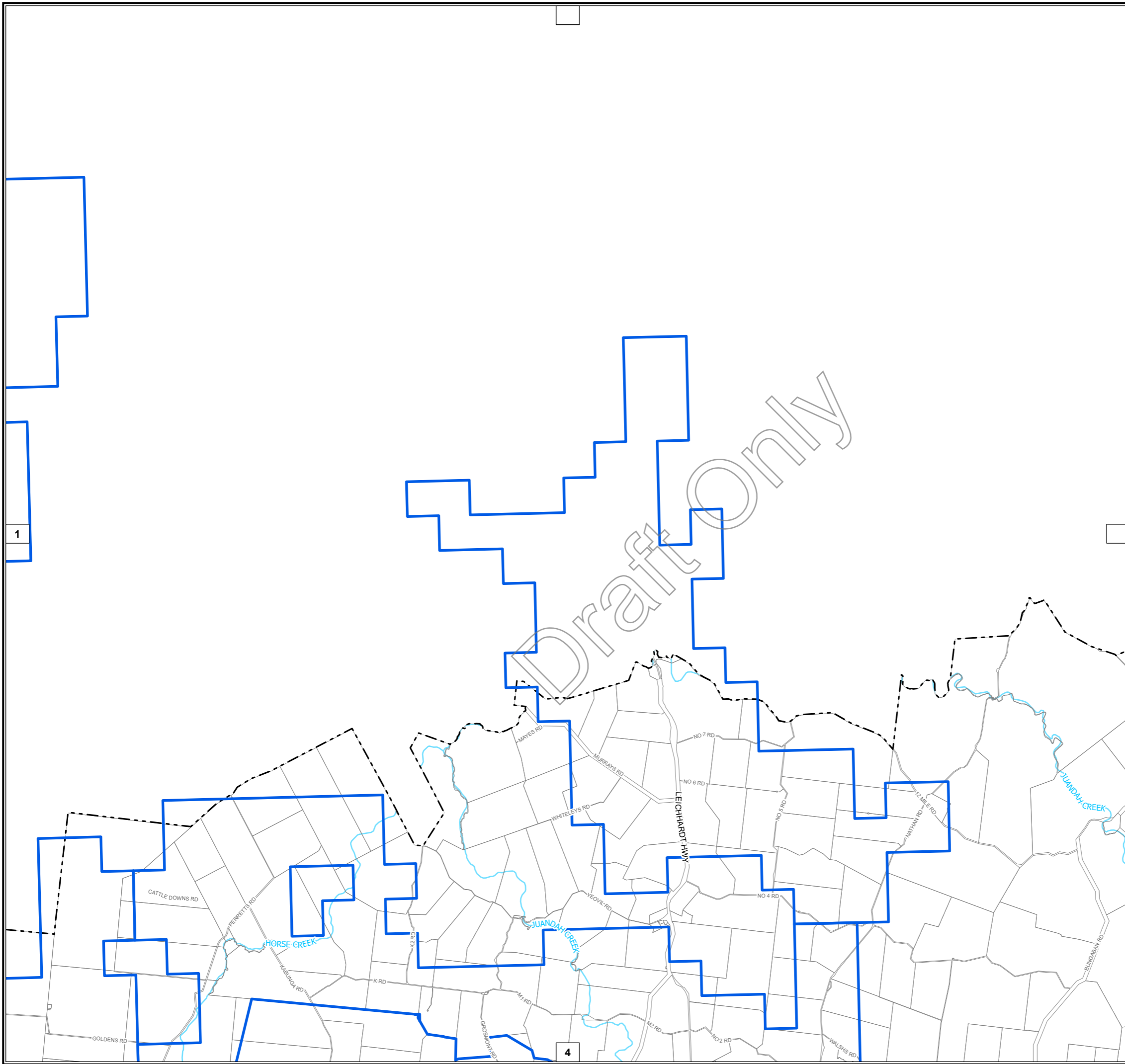
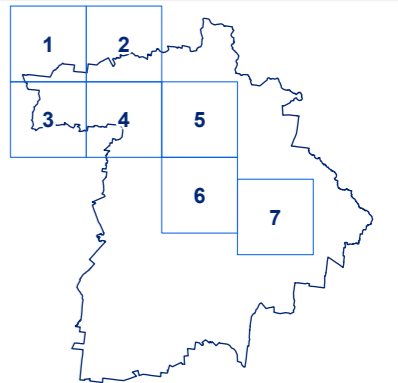
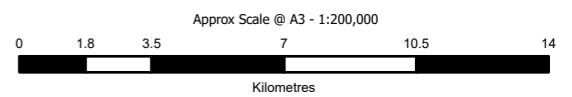
**DISCLAIMER:**  
 While every care is taken to ensure the accuracy of this product, the Western Downs Regional Council does not make any representations or warranties about its accuracy, reliability, completeness or suitability for any particular purpose and disclaims all responsibility and all liability (including without limitation, liability in negligence) for all expenses, losses, damages (including indirect or consequential damage) and costs that may occur as a result of the product being inaccurate or incomplete in any way or for any reason.

Base material reproduced with the permission of the Director-General, Department of Resources © The State of Queensland (Department of Resources) [2023]

Interested persons may obtain details of the mining tenement from the chief executive of the department which administers the Mineral Resources Act 1989





**DATA SOURCES:** WDRC, QSpatial  
 Cadastral Boundaries - May 2023 (© State of Queensland (Department of Resources) 2021)  
 Resource Industry - May 2023 (© State of Queensland (Department of Resources) 2023)

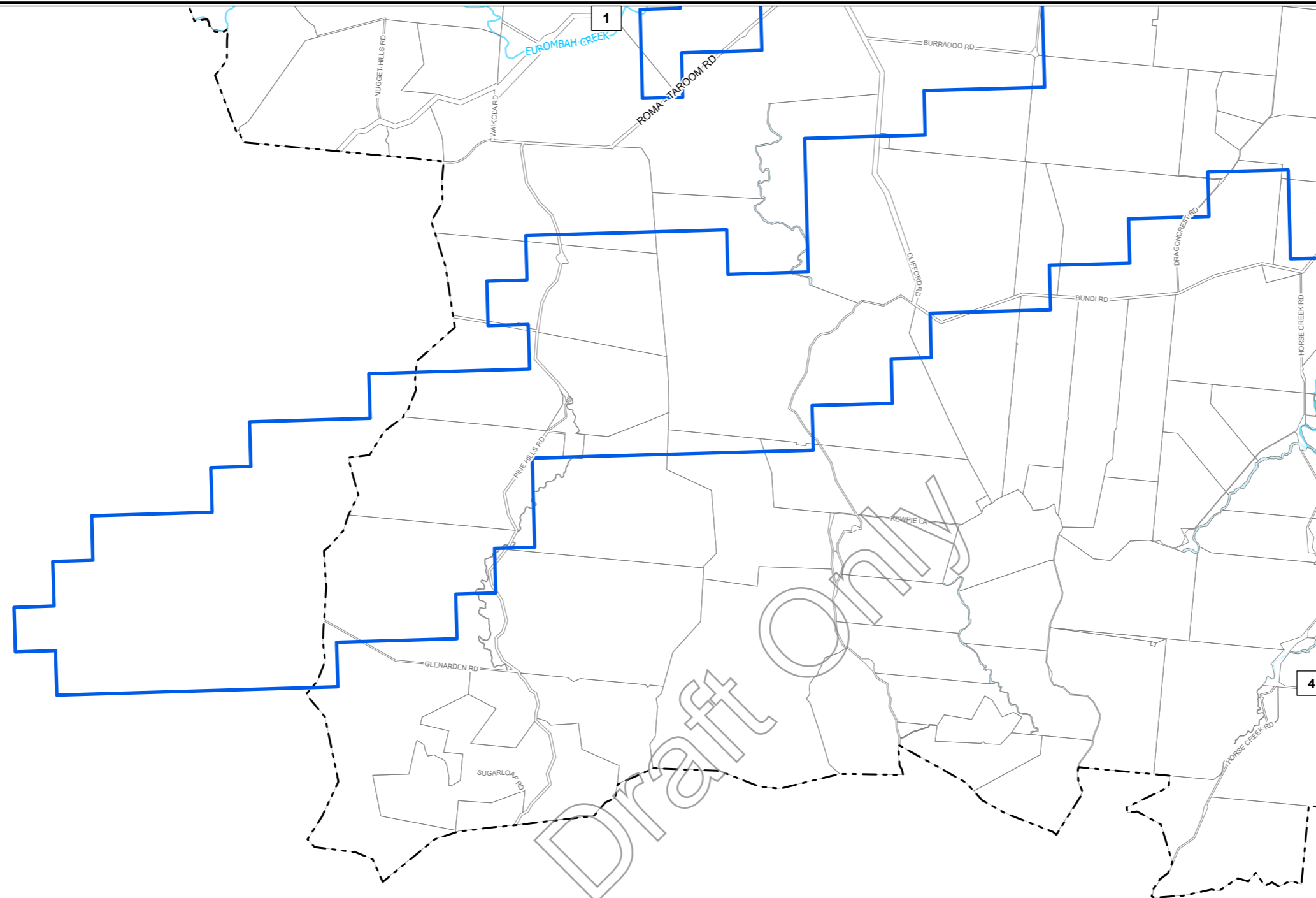
Copyright Western Downs Regional Council 2023  
 Date Generated : 26/06/2023  
 Revision 3.0  
 Coordinate System: GDA 1994 MGA Zone 56





Legend

-  Mineral Development Licence (MDL)
- Other**
-  Council Boundary
-  Property Boundary
-  Waterway



**DRAFT**

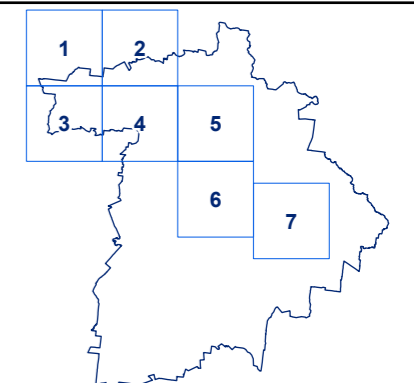
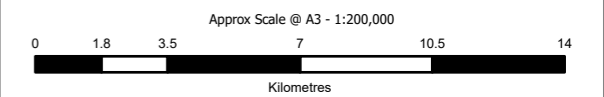
**DISCLAIMER:**  
While every care is taken to ensure the accuracy of this product, the Western Downs Regional Council does not make any representations or warranties about its accuracy, reliability, completeness or suitability for any particular purpose and disclaims all responsibility and all liability (including without limitation, liability in negligence) for all expenses, losses, damages (including indirect or consequential damage) and costs that may occur as a result of the product being inaccurate or incomplete in any way or for any reason.

Base material reproduced with the permission of the Director-General, Department of Resources © The State of Queensland (Department of Resources) [2023]





Interested persons may obtain details of the mining tenement from the chief executive of the department which administers the Mineral Resources Act 1989

**DATA SOURCES:** WDRC, QSpatial  
Cadastral Boundaries - May 2023 (© State of Queensland (Department of Resources) 2021)  
Resource Industry - May 2023 (© State of Queensland (Department of Resources) 2023)

Copyright Western Downs Regional Council 2023  
Date Generated : 26/06/2023  
Revision 3.0  
Coordinate System: GDA 1994 MGA Zone 56



**Legend**

-  Mineral Development License (MDL)
- Other**
-  Council Boundary
-  Property Boundary
-  Waterway

**DRAFT**

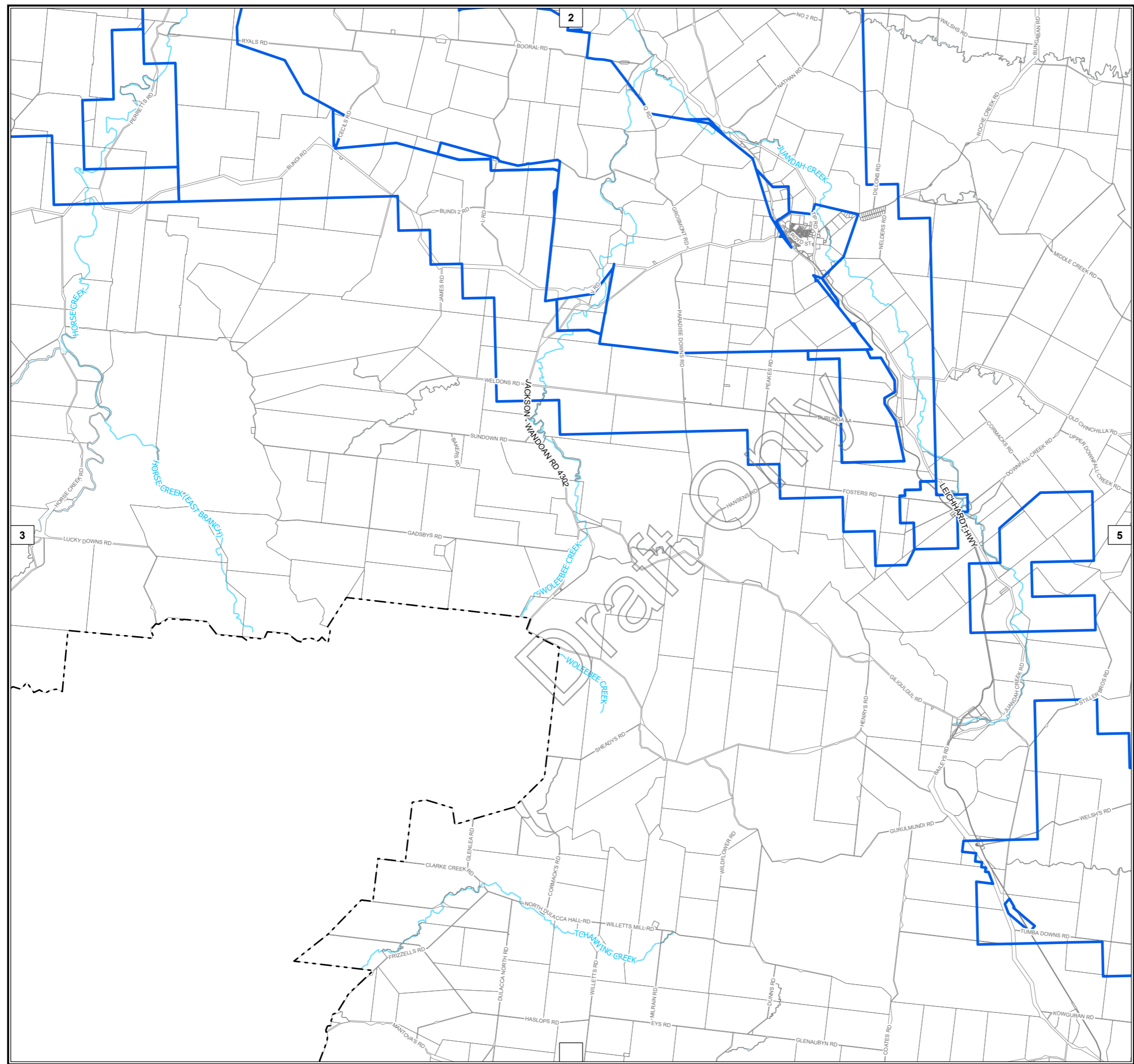
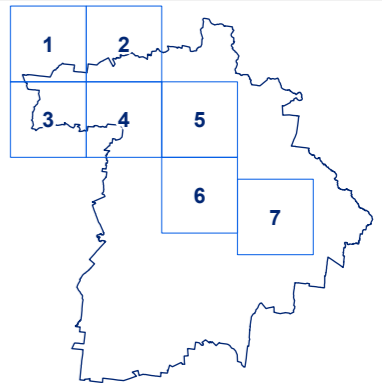
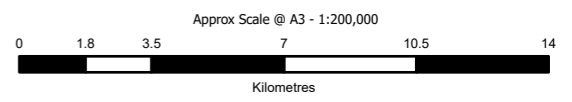
**DISCLAIMER:**  
 While every care is taken to ensure the accuracy of this product, the Western Downs Regional Council does not make any representations or warranties about its accuracy, reliability, completeness or suitability for any particular purpose and disclaims all responsibility and all liability (including without limitation, liability in negligence) for all expenses, losses, damages (including indirect or consequential damage) and costs that may occur as a result of the product being inaccurate or incomplete in any way or for any reason.

Base material reproduced with the permission of the Director-General, Department of Resources © The State of Queensland (Department of Resources) [2023]

Interested persons may obtain details of the mining tenement from the chief executive of the department which administers the Mineral Resources Act 1989





**DATA SOURCES:** WDRC, QSpatial  
 Cadastral Boundaries - May 2023 (© State of Queensland (Department of Resources) 2021)  
 Resource Industry - May 2023 (© State of Queensland (Department of Resources) 2023)

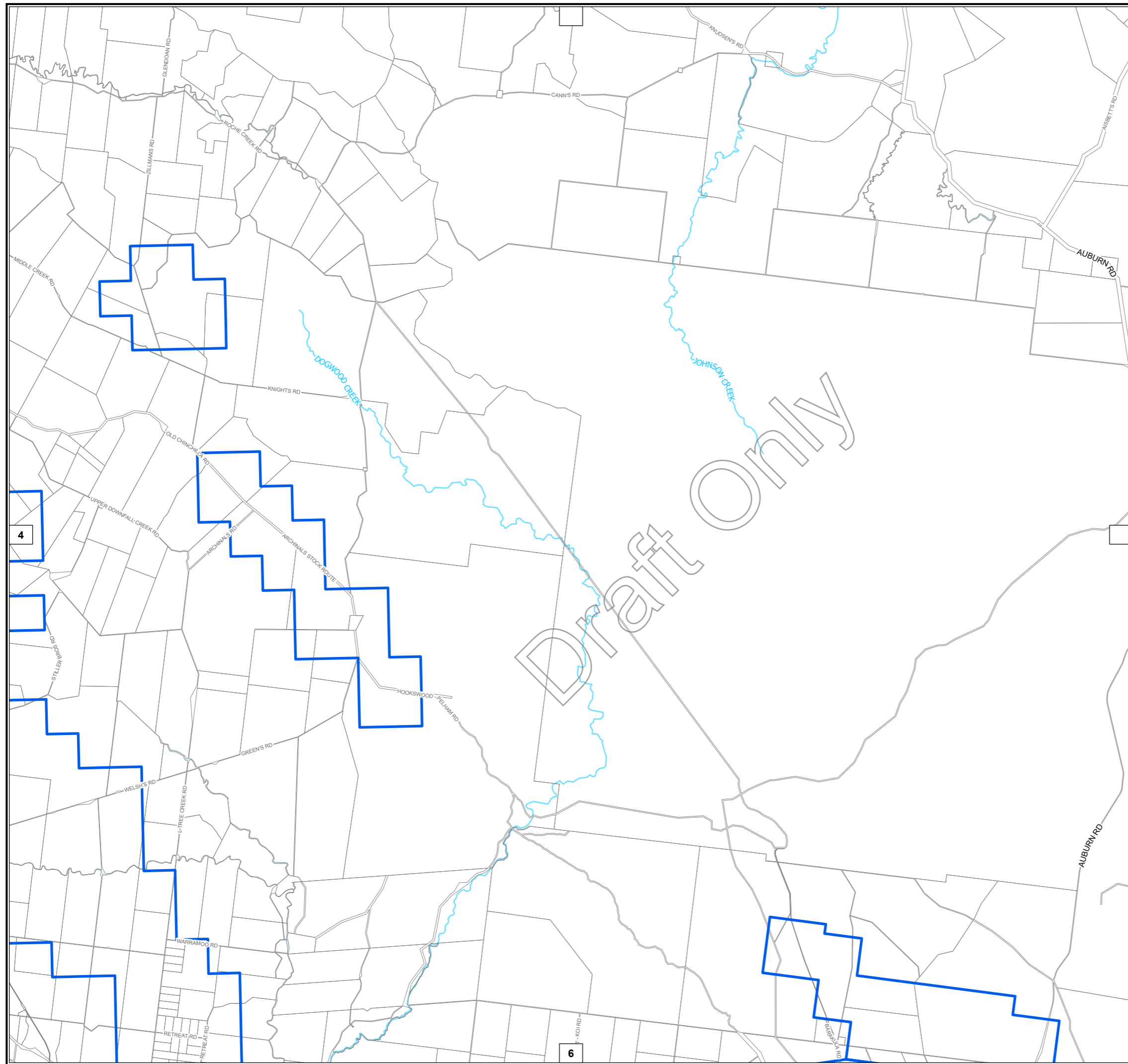
Copyright Western Downs Regional Council 2023  
 Date Generated : 26/06/2023  
 Revision 3.0  
 Coordinate System: GDA 1994 MGA Zone 56





Legend

-  Mineral Development Licence (MDL)
- Other**
-  Council Boundary
-  Property Boundary
-  Waterway



**DRAFT**

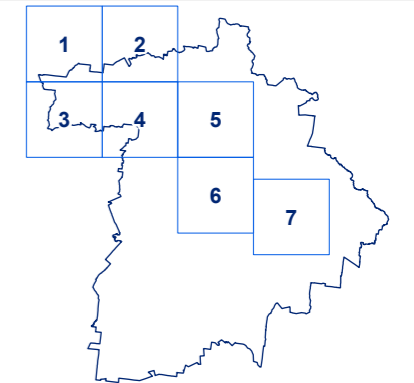
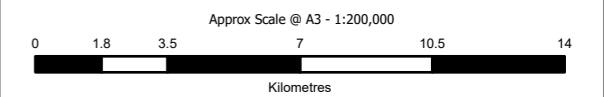
**DISCLAIMER:**  
While every care is taken to ensure the accuracy of this product, the Western Downs Regional Council does not make any representations or warranties about its accuracy, reliability, completeness or suitability for any particular purpose and disclaims all responsibility and all liability (including without limitation, liability in negligence) for all expenses, losses, damages (including indirect or consequential damage) and costs that may occur as a result of the product being inaccurate or incomplete in any way or for any reason.

Base material reproduced with the permission of the Director-General, Department of Resources © The State of Queensland (Department of Resources) [2023]





Interested persons may obtain details of the mining tenement from the chief executive of the department which administers the Mineral Resources Act 1989

**DATA SOURCES:** WDRC, QSpatial  
Cadastral Boundaries - May 2023 (© State of Queensland (Department of Resources) 2021)  
Resource Industry - May 2023 (© State of Queensland (Department of Resources) 2023)

Copyright Western Downs Regional Council 2023  
Date Generated : 26/06/2023  
Revision 3.0  
Coordinate System: GDA 1994 MGA Zone 56



Legend

-  Mineral Development License (MDL)
- Other**
-  Council Boundary
-  Property Boundary
-  Waterway

DRAFT

**DISCLAIMER:**  
While every care is taken to ensure the accuracy of this product, the Western Downs Regional Council does not make any representations or warranties about its accuracy, reliability, completeness or suitability for any particular purpose and disclaims all responsibility and all liability (including without limitation, liability in negligence) for all expenses, losses, damages (including indirect or consequential damage) and costs that may occur as a result of the product being inaccurate or incomplete in any way or for any reason.

Base material reproduced with the permission of the Director-General, Department of Resources © The State of Queensland (Department of Resources) [2023]

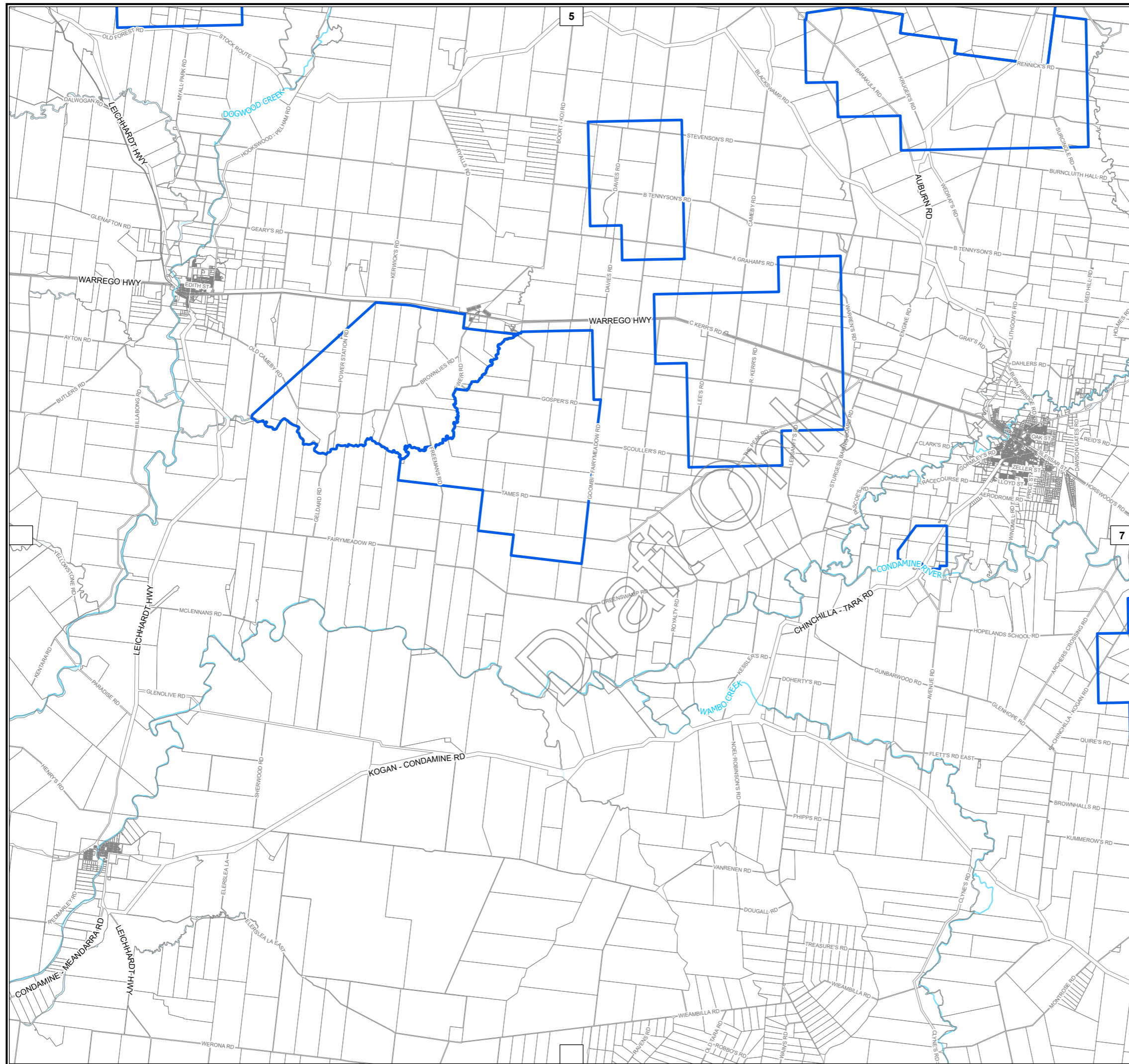
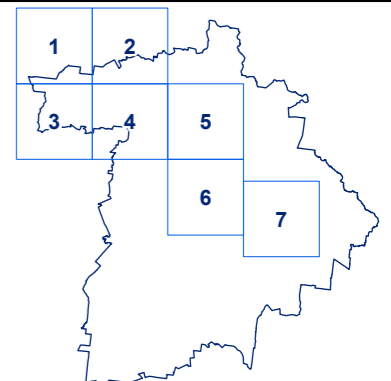
Interested persons may obtain details of the mining tenement from the chief executive of the department which administers the Mineral Resources Act 1989

**DATA SOURCES:** WDR, QSpatial  
Cadastral Boundaries - May 2023 (© State of Queensland (Department of Resources) 2021)  
Resource Industry - May 2023 (© State of Queensland (Department of Resources) 2023)

Copyright Western Downs Regional Council 2023  
Date Generated : 26/06/2023  
Revision 3.0  
Coordinate System: GDA 1994 MGA Zone 56



Approx Scale @ A3 - 1:200,000





Legend

- Mineral Development License (MDL)
- Other**
- Council Boundary
- Property Boundary
- Waterway

DRAFT

**DISCLAIMER:**  
While every care is taken to ensure the accuracy of this product, the Western Downs Regional Council does not make any representations or warranties about its accuracy, reliability, completeness or suitability for any particular purpose and disclaims all responsibility and all liability (including without limitation, liability in negligence) for all expenses, losses, damages (including indirect or consequential damage) and costs that may occur as a result of the product being inaccurate or incomplete in any way or for any reason.

Base material reproduced with the permission of the Director-General, Department of Resources © The State of Queensland (Department of Resources) [2023]

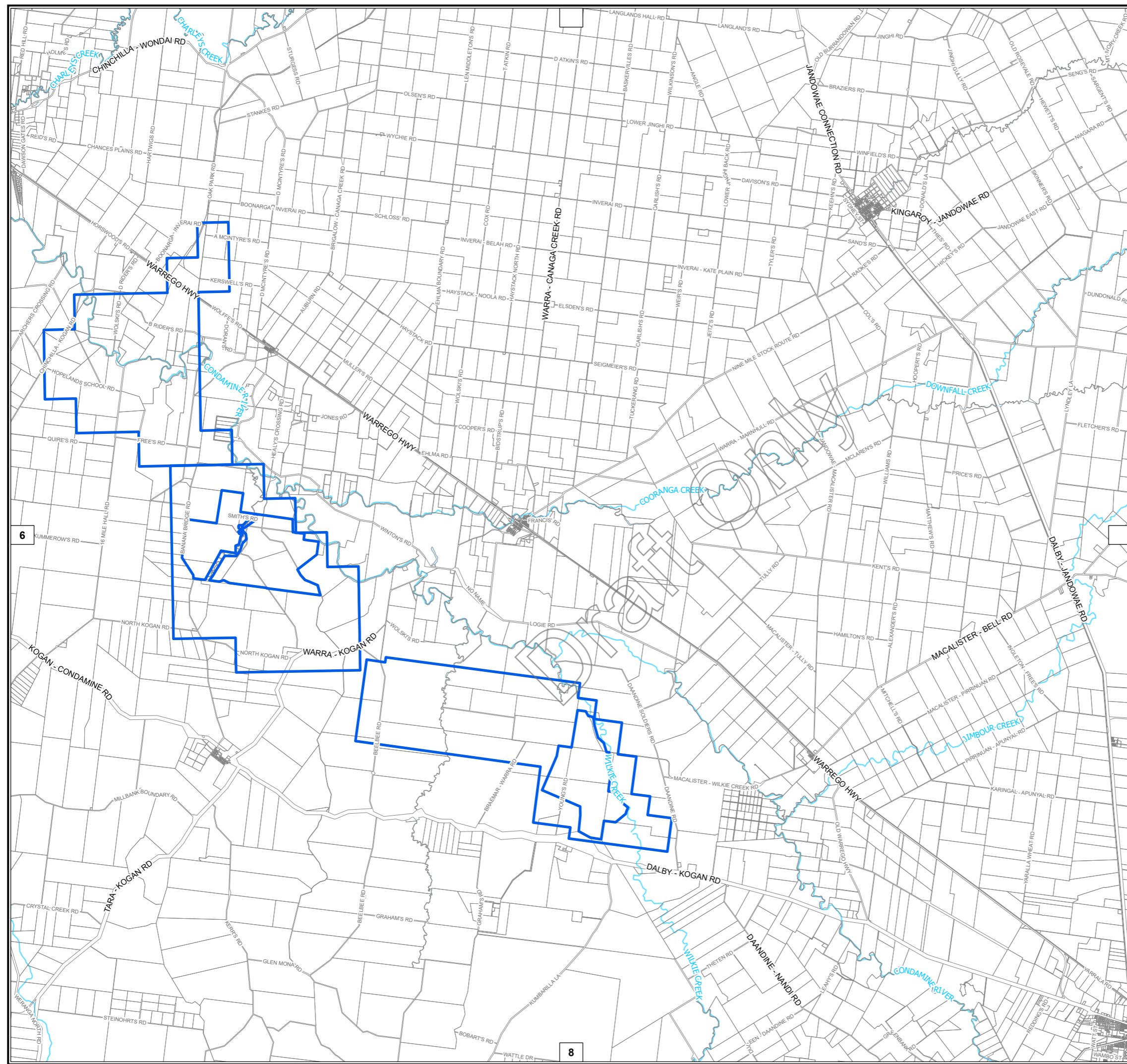
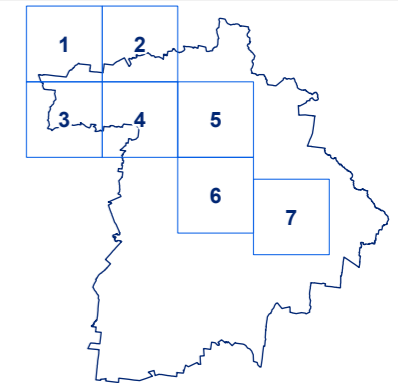
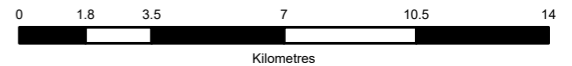
Interested persons may obtain details of the mining tenement from the chief executive of the department which administers the Mineral Resources Act 1989

**DATA SOURCES:** WDCR, QSpatial  
Cadastral Boundaries - May 2023 (© State of Queensland (Department of Resources) 2021)  
Resource Industry - May 2023 (© State of Queensland (Department of Resources) 2023)

Copyright Western Downs Regional Council 2023  
Date Generated : 26/06/2023  
Revision 3.0  
Coordinate System: GDA 1994 MGA Zone 56



Approx Scale @ A3 - 1:200,000



6

8