



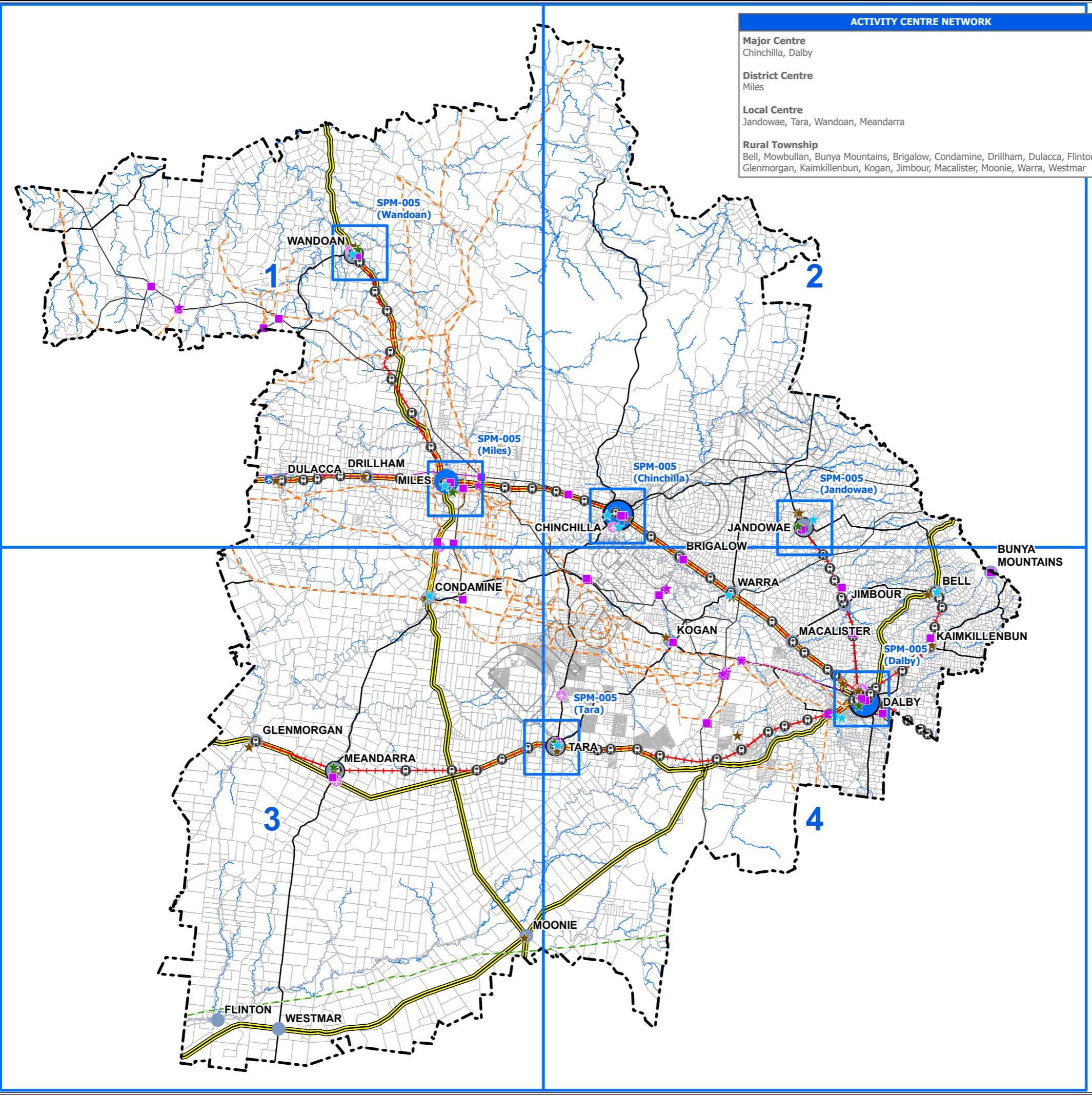
ACTIVITY CENTRE NETWORK

Major Centre
Chinchilla, Dalby

District Centre
Miles

Local Centre
Jandowae, Tara, Wandoan, Meandarra

Rural Township
Bell, Mowbullar, Bunya Mountains, Brigalow, Condamine, Drillham, Dulacca, Flinton, Glenmorgan, Kaimkillenbun, Kogan, Jimbour, Macalister, Moonie, Warra, Westmar



- Legend**
- Major Centre
 - District Centre
 - Local Centre
 - Rural Settlement
 - Main Road
 - Freight Route
 - Railway Network
 - Railway Station
 - Airport Enterprise Area
 - Landing Area
 - Water Treatment
 - Sewage Treatment
 - Waste Station
 - Power Station
 - Substation
 - High Voltage Electricity Line
 - Major Electricity Infrastructure Transmission Corridor
 - Gas Pipeline
 - Oil Pipeline
 - Urban Area
 - Waterways
 - Cadastre
 - Council Boundary

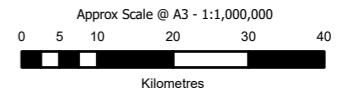
DRAFT

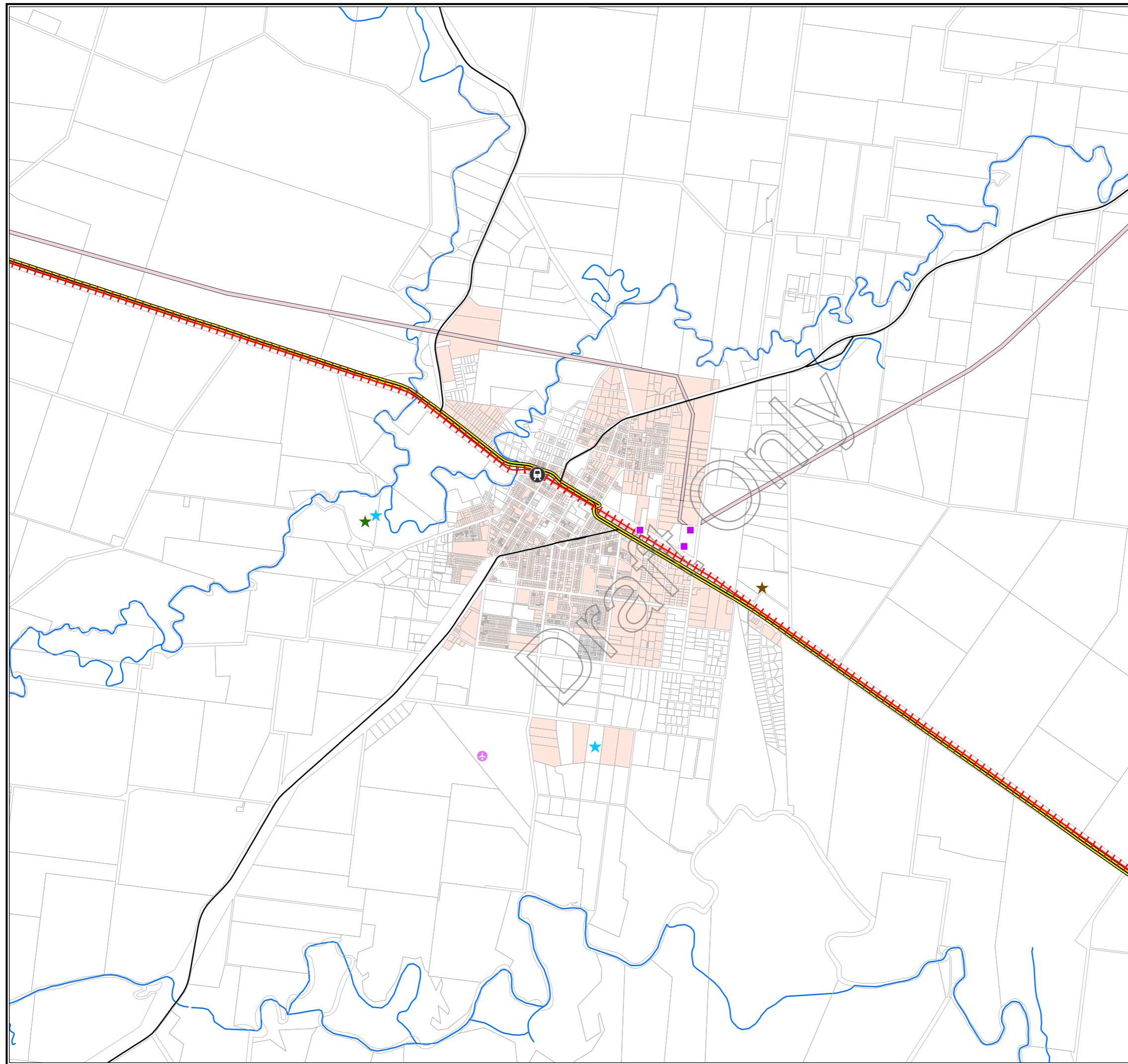
DISCLAIMER:
While every care is taken to ensure the accuracy of this product, the Western Downs Regional Council does not make any representations or warranties about its accuracy, reliability, completeness or suitability for any particular purpose and disclaims all responsibility and all liability (including without limitation, liability in negligence) for all expenses, losses, damages (including indirect or consequential damage) and costs that may occur as a result of the product being inaccurate or incomplete in any way or for any reason.

Base material reproduced with the permission of the Director-General, Department of Resources © The State of Queensland (Department of Resources) [2023]

DATA SOURCES: WDR, Qspatial, SPP IMS, GeoResGlobe, PowerLink
Cadastral boundaries - May 2023 (© State of Queensland (Department of Resources) 2021)
Powerlink - 2016 (© Powerlink Queensland 2016)
Ergon - March 2023 (© Ergon Energy Corporation Limited 2017)
Resource Industry - May 2023 (© State of Queensland (Department of Resources) 2023)
State Development Areas - May 2023 (© State of Queensland (Department of State Development, Manufacturing, Infrastructure and Planning) 2023)

© Copyright Western Downs Regional Council 2023
Date Generated : 23/05/2023
Revision 3.0
Coordinate System: GDA 1994 MGA Zone 56





Legend

- Freight Route
- Railway Network
- Railway Station
- Airport Enterprise Area
- Landing Area
- Water Treatment
- Sewage Treatment
- Waste Station
- Power Station
- Substation
- High Voltage Electricity Line
- Major Electricity Infrastructure Transmission Corridor
- Gas Pipeline
- Oil Pipeline
- Urban Area
- Council Boundary
- Cadastre
- Main Road
- Waterways

General Information

- Council Boundary
- Cadastre
- Main Road
- Waterways

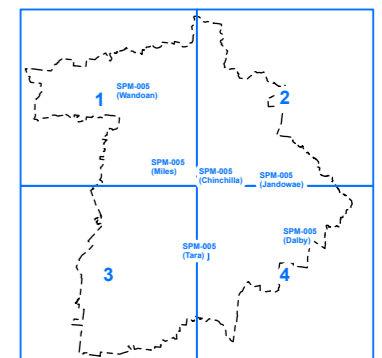
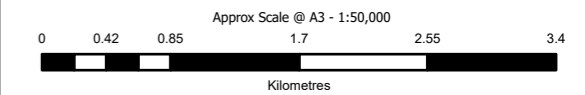
DRAFT

DISCLAIMER:
 While every care is taken to ensure the accuracy of this product, the Western Downs Regional Council does not make any representations or warranties about its accuracy, reliability, completeness or suitability for any particular purpose and disclaims all responsibility and all liability (including without limitation, liability in negligence) for all expenses, losses, damages (including indirect or consequential damage) and costs that may occur as a result of the product being inaccurate or incomplete in any way or for any reason.

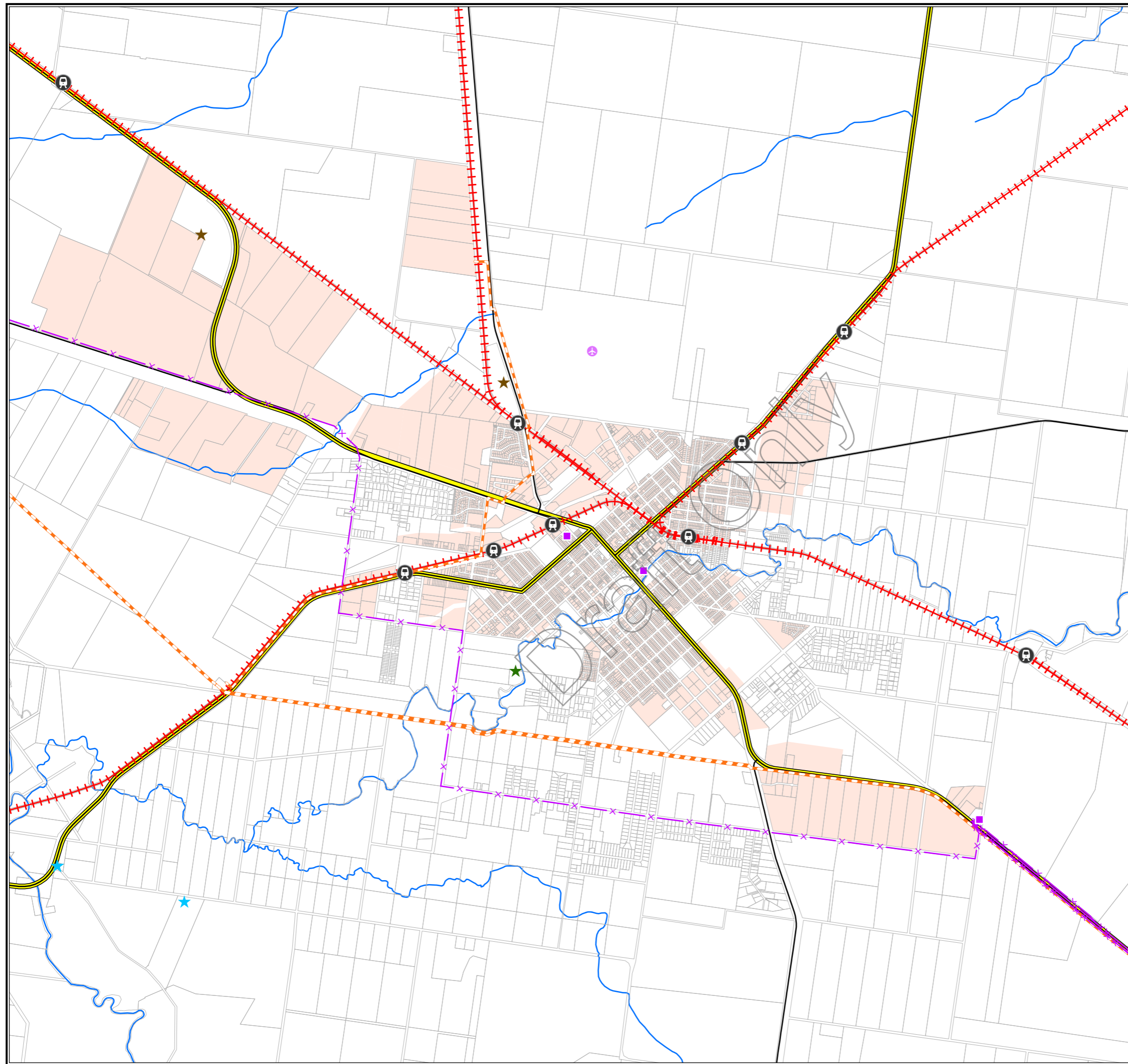
Base material reproduced with the permission of the Director-General, Department of Resources © The State of Queensland (Department of Resources) [2023]

DATA SOURCES: WDRC, Qspatial, SPP IMS, GeoResGlobe, PowerLink
 Cadastral boundaries - May 2023 (© State of Queensland (Department of Resources) 2021)
 Powerlink - 2016 (© Powerlink Queensland 2016)
 Ergon - March 2023 (© Ergon Energy Corporation Limited 2017)
 Resource Industry - May 2023 (© State of Queensland (Department of Resources) 2023)
 State Development Areas - May 2023 (© State of Queensland (Department of State Development, Manufacturing, Infrastructure and Planning) 2023)

© Copyright Western Downs Regional Council 2023
 Date Generated : 23/05/2023
 Revision 3.0
 Coordinate System: GDA 1994 MGA Zone 56



SPM-005 (Chinchilla)



Legend

- Freight Route
- Railway Network
- Railway Station
- Airport Enterprise Area
- Landing Area
- Water Treatment
- Sewage Treatment
- Waste Station
- Power Station
- Substation
- High Voltage Electricity Line
- Major Electricity Infrastructure Transmission Corridor
- Gas Pipeline
- Oil Pipeline
- Urban Area
- Council Boundary
- Cadastre
- Main Road
- Waterways

General Information

- Council Boundary
- Cadastre
- Main Road
- Waterways

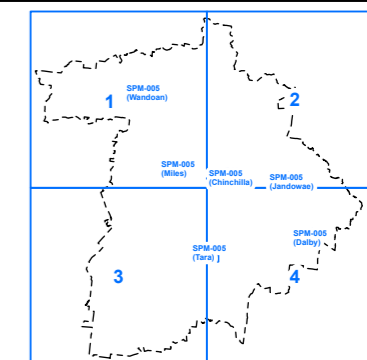
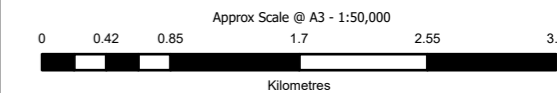
DRAFT

DISCLAIMER:
While every care is taken to ensure the accuracy of this product, the Western Downs Regional Council does not make any representations or warranties about its accuracy, reliability, completeness or suitability for any particular purpose and disclaims all responsibility and all liability (including without limitation, liability in negligence) for all expenses, losses, damages (including indirect or consequential damage) and costs that may occur as a result of the product being inaccurate or incomplete in any way or for any reason.

Base material reproduced with the permission of the Director-General, Department of Resources © The State of Queensland (Department of Resources) [2023]

DATA SOURCES: WDRC, Qspatial, SPP IMS, GeoResGlobe, PowerLink
Cadastral boundaries - May 2023 (© State of Queensland (Department of Resources) 2021)
Powerlink - 2016 (© Powerlink Queensland 2016)
Ergon - March 2023 (© Ergon Energy Corporation Limited 2017)
Resource Industry - May 2023 (© State of Queensland (Department of Resources) 2023)
State Development Areas - May 2023 (© State of Queensland (Department of State Development, Manufacturing, Infrastructure and Planning) 2023)

© Copyright Western Downs Regional Council 2023
Date Generated : 23/05/2023
Revision 3.0
Coordinate System: GDA 1994 MGA Zone 56



SPM-005 (Dalby)



Legend

- Freight Route
 - Railway Network
 - Railway Station
 - Airport Enterprise Area
 - Landing Area
 - Water Treatment
 - Sewage Treatment
 - Waste Station
 - Power Station
 - Substation
 - High Voltage Electricity Line
 - Major Electricity Infrastructure Transmission Corridor
 - Gas Pipeline
 - Oil Pipeline
 - Urban Area
- General Information**
- Council Boundary
 - Cadastre
 - Main Road
 - Waterways

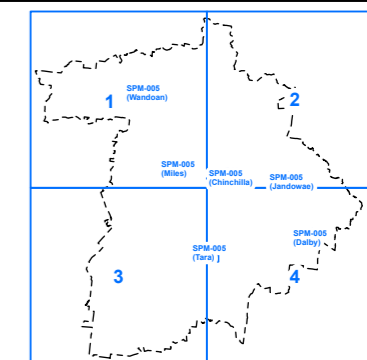
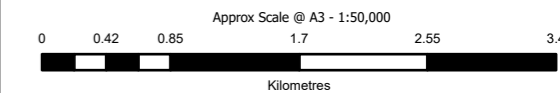
DRAFT

DISCLAIMER:
While every care is taken to ensure the accuracy of this product, the Western Downs Regional Council does not make any representations or warranties about its accuracy, reliability, completeness or suitability for any particular purpose and disclaims all responsibility and all liability (including without limitation, liability in negligence) for all expenses, losses, damages (including indirect or consequential damage) and costs that may occur as a result of the product being inaccurate or incomplete in any way or for any reason.

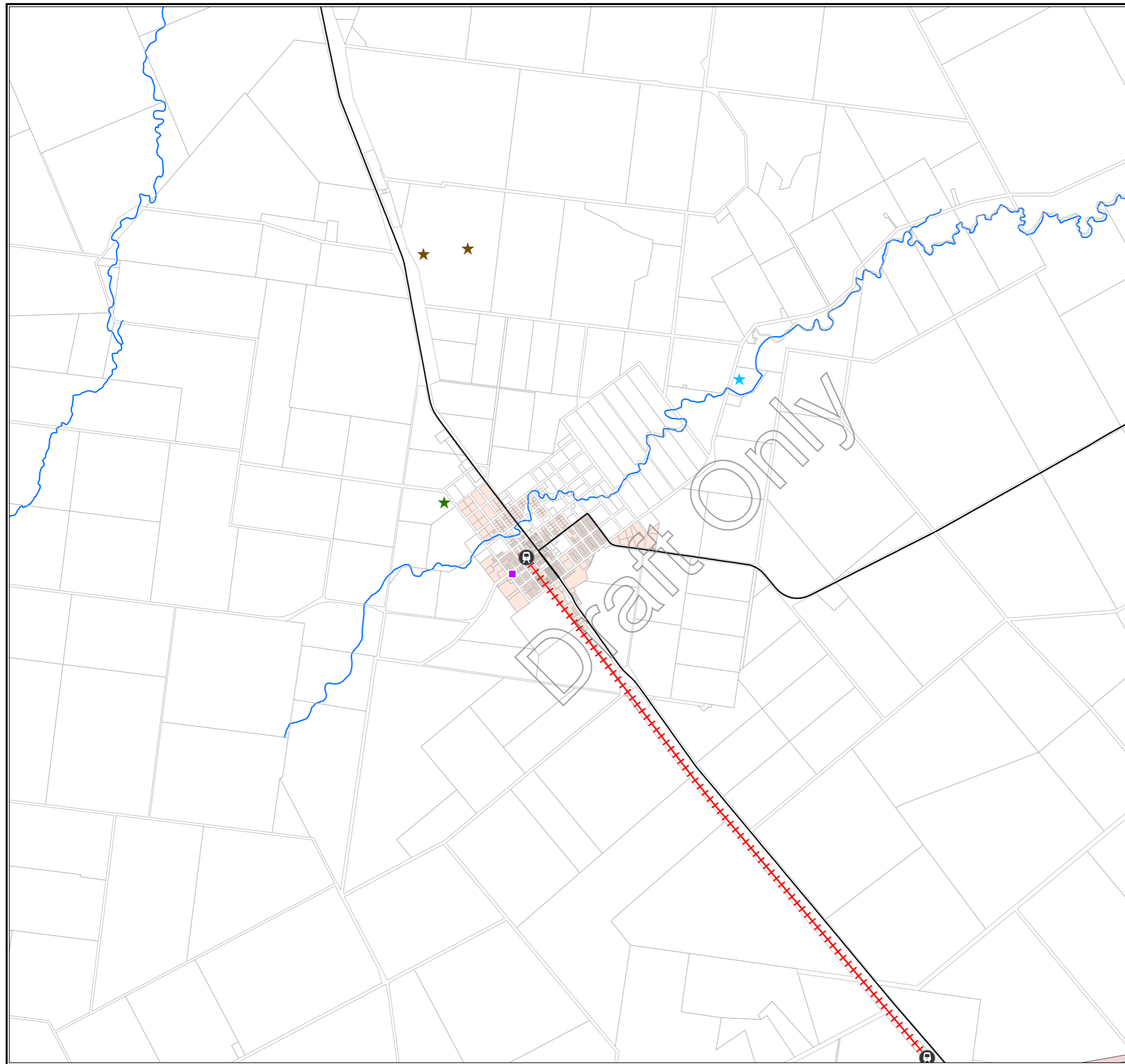
Base material reproduced with the permission of the Director-General, Department of Resources © The State of Queensland (Department of Resources) [2023]

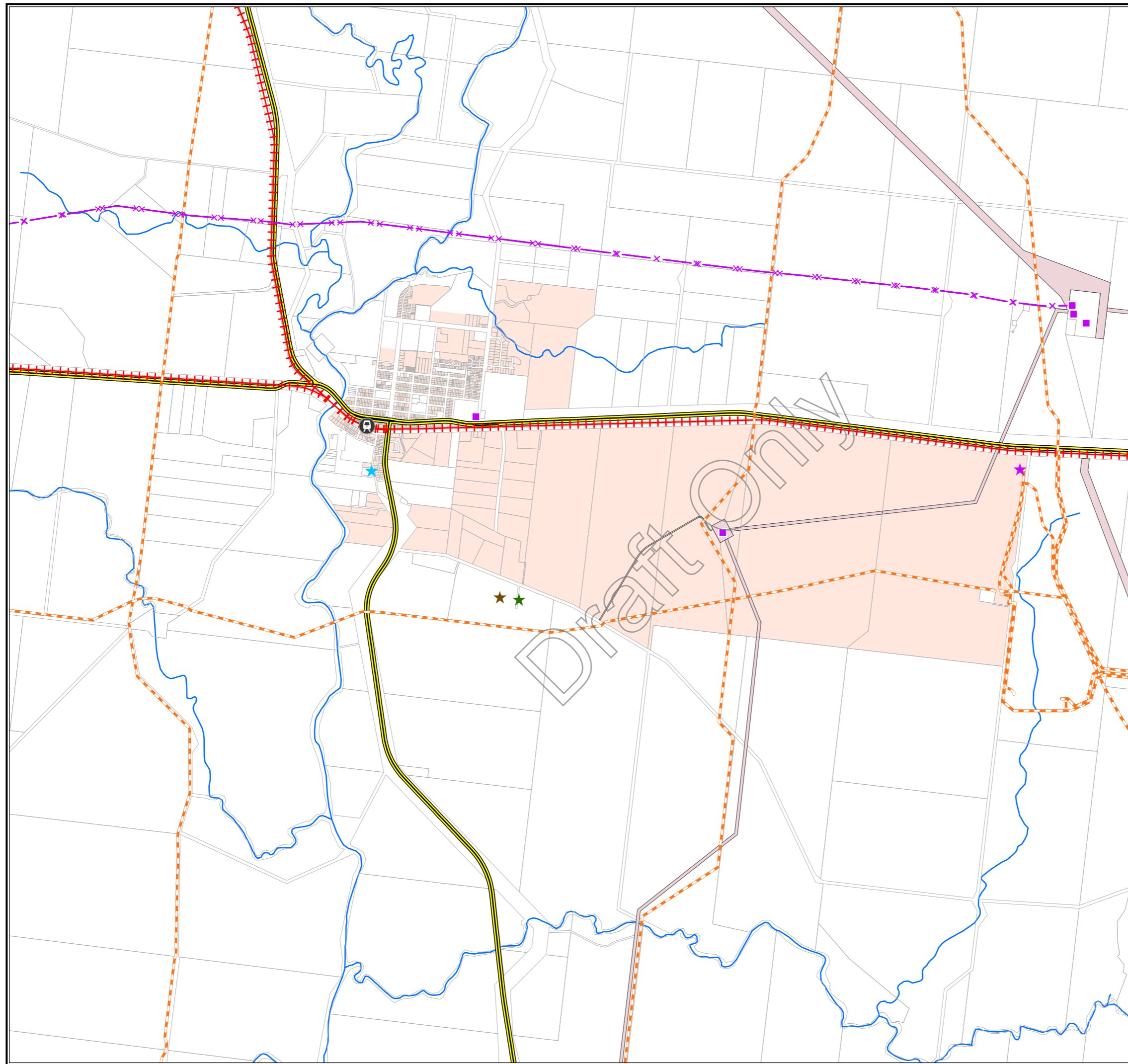
DATA SOURCES: WDRC, Qspatial, SPP IMS, GeoResGlobe, PowerLink
Cadastral boundaries - May 2023 (© State of Queensland (Department of Resources) 2021)
Powerlink - 2016 (© Powerlink Queensland 2016)
Ergon - March 2023 (© Ergon Energy Corporation Limited 2017)
Resource Industry - May 2023 (© State of Queensland (Department of Resources) 2023)
State Development Areas - May 2023 (© State of Queensland (Department of State Development, Manufacturing, Infrastructure and Planning) 2023)

© Copyright Western Downs Regional Council 2023
Date Generated : 23/05/2023
Revision 3.0
Coordinate System: GDA 1994 MGA Zone 56



SPM-005 (Jandowae)





Legend

- Freight Route
 - Railway Network
 - Railway Station
 - Airport Enterprise Area
 - Landing Area
 - Water Treatment
 - Sewage Treatment
 - Waste Station
 - Power Station
 - Substation
 - High Voltage Electricity Line
 - Major Electricity Infrastructure Transmission Corridor
 - Gas Pipeline
 - Oil Pipeline
 - Urban Area
- General Information**
- Council Boundary
 - Cadastre
 - Main Road
 - Waterways

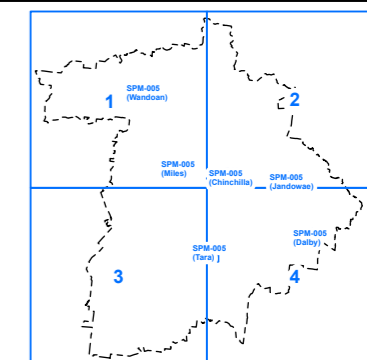
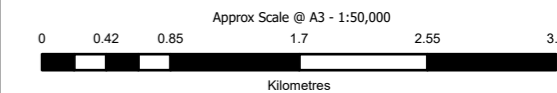
DRAFT

DISCLAIMER:
While every care is taken to ensure the accuracy of this product, the Western Downs Regional Council does not make any representations or warranties about its accuracy, reliability, completeness or suitability for any particular purpose and disclaims all responsibility and all liability (including without limitation, liability in negligence) for all expenses, losses, damages (including indirect or consequential damage) and costs that may occur as a result of the product being inaccurate or incomplete in any way or for any reason.

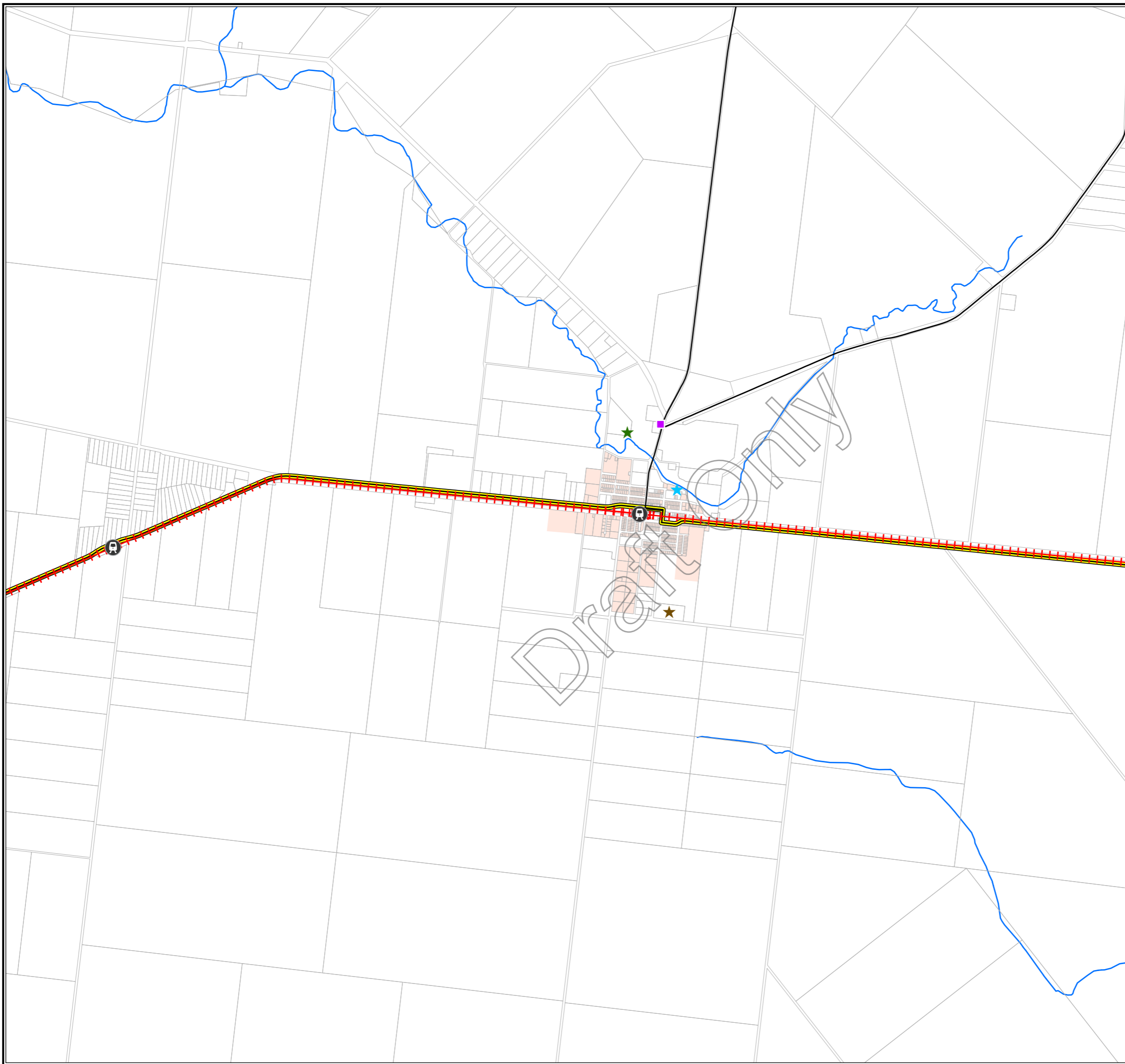
Base material reproduced with the permission of the Director-General, Department of Resources © The State of Queensland (Department of Resources) [2023]

DATA SOURCES: WDRC, Qspatial, SPP IMS, GeoResGlobe, PowerLink
Cadastral boundaries - May 2023 (© State of Queensland (Department of Resources) 2021)
Powerlink - 2016 (© Powerlink Queensland 2016)
Ergon - March 2023 (© Ergon Energy Corporation Limited 2017)
Resource Industry - May 2023 (© State of Queensland (Department of Resources) 2023)
State Development Areas - May 2023 (© State of Queensland (Department of State Development, Manufacturing, Infrastructure and Planning) 2023)

© Copyright Western Downs Regional Council 2023
Date Generated : 23/05/2023
Revision 3.0
Coordinate System: GDA 1994 MGA Zone 56



SPM-005 (Miles)



Legend

- Freight Route
 - Railway Network
 - Railway Station
 - Airport Enterprise Area
 - Landing Area
 - Water Treatment
 - Sewage Treatment
 - Waste Station
 - Power Station
 - Substation
 - High Voltage Electricity Line
 - Major Electricity Infrastructure Transmission Corridor
 - Gas Pipeline
 - Oil Pipeline
 - Urban Area
- General Information**
- Council Boundary
 - Cadastre
 - Main Road
 - Waterways

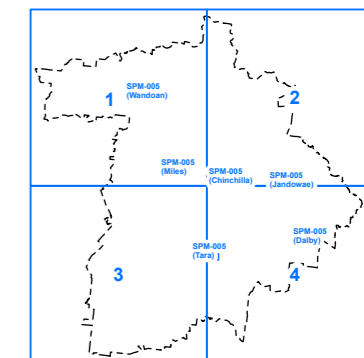
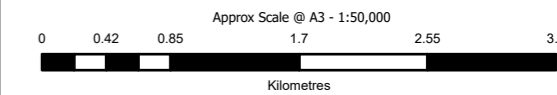
DRAFT

DISCLAIMER:
While every care is taken to ensure the accuracy of this product, the Western Downs Regional Council does not make any representations or warranties about its accuracy, reliability, completeness or suitability for any particular purpose and disclaims all responsibility and all liability (including without limitation, liability in negligence) for all expenses, losses, damages (including indirect or consequential damage) and costs that may occur as a result of the product being inaccurate or incomplete in any way or for any reason.

Base material reproduced with the permission of the Director-General, Department of Resources © The State of Queensland (Department of Resources) [2023]

DATA SOURCES: WDR, Qspatial, SPP IMS, GeoResGlobe, PowerLink
Cadastral boundaries - May 2023 (© State of Queensland (Department of Resources) 2021)
Powerlink - 2016 (© Powerlink Queensland 2016)
Ergon - March 2023 (© Ergon Energy Corporation Limited 2017)
Resource Industry - May 2023 (© State of Queensland (Department of Resources) 2023)
State Development Areas - May 2023 (© State of Queensland (Department of State Development, Manufacturing, Infrastructure and Planning) 2023)

© Copyright Western Downs Regional Council 2023
Date Generated : 23/05/2023
Revision 3.0
Coordinate System: GDA 1994 MGA Zone 56



SPM-005 (Tara)



Legend

- Freight Route
 - Railway Network
 - Railway Station
 - Airport Enterprise Area
 - Landing Area
 - Water Treatment
 - Sewage Treatment
 - Waste Station
 - Power Station
 - Substation
 - High Voltage Electricity Line
 - Major Electricity Infrastructure Transmission Corridor
 - Gas Pipeline
 - Oil Pipeline
 - Urban Area
- General Information**
- Council Boundary
 - Cadastre
 - Main Road
 - Waterways

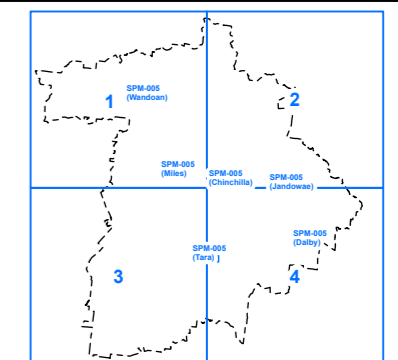
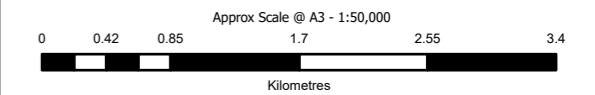
DRAFT

DISCLAIMER:
While every care is taken to ensure the accuracy of this product, the Western Downs Regional Council does not make any representations or warranties about its accuracy, reliability, completeness or suitability for any particular purpose and disclaims all responsibility and all liability (including without limitation, liability in negligence) for all expenses, losses, damages (including indirect or consequential damage) and costs that may occur as a result of the product being inaccurate or incomplete in any way or for any reason.

Base material reproduced with the permission of the Director-General, Department of Resources © The State of Queensland (Department of Resources) [2023]

DATA SOURCES: WDR, Qspatial, SPP IMS, GeoResGlobe, PowerLink
Cadastral boundaries - May 2023 (© State of Queensland (Department of Resources) 2021)
Powerlink - 2016 (© Powerlink Queensland 2016)
Ergon - March 2023 (© Ergon Energy Corporation Limited 2017)
Resource Industry - May 2023 (© State of Queensland (Department of Resources) 2023)
State Development Areas - May 2023 (© State of Queensland (Department of State Development, Manufacturing, Infrastructure and Planning) 2023)

© Copyright Western Downs Regional Council 2023
Date Generated : 23/05/2023
Revision 3.0
Coordinate System: GDA 1994 MGA Zone 56



SPM-005 (Wandoan)





Legend

- Freight Route
- Railway Network
- Railway Station
- Airport Enterprise Area
- Landing Area
- Water Treatment
- Sewage Treatment
- Waste Station
- Power Station
- Substation
- High Voltage Electricity Line
- Major Electricity Infrastructure Transmission Corridor
- Gas Pipeline
- Oil Pipeline
- Urban Area
- Council Boundary
- Cadastre
- Main Road
- Waterways

General Information

- Council Boundary
- Cadastre
- Main Road
- Waterways

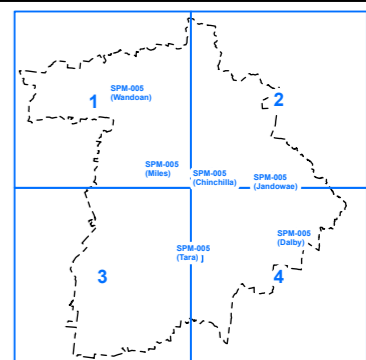
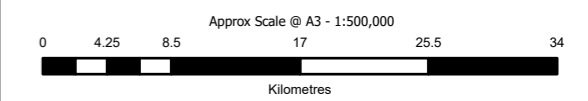
DRAFT

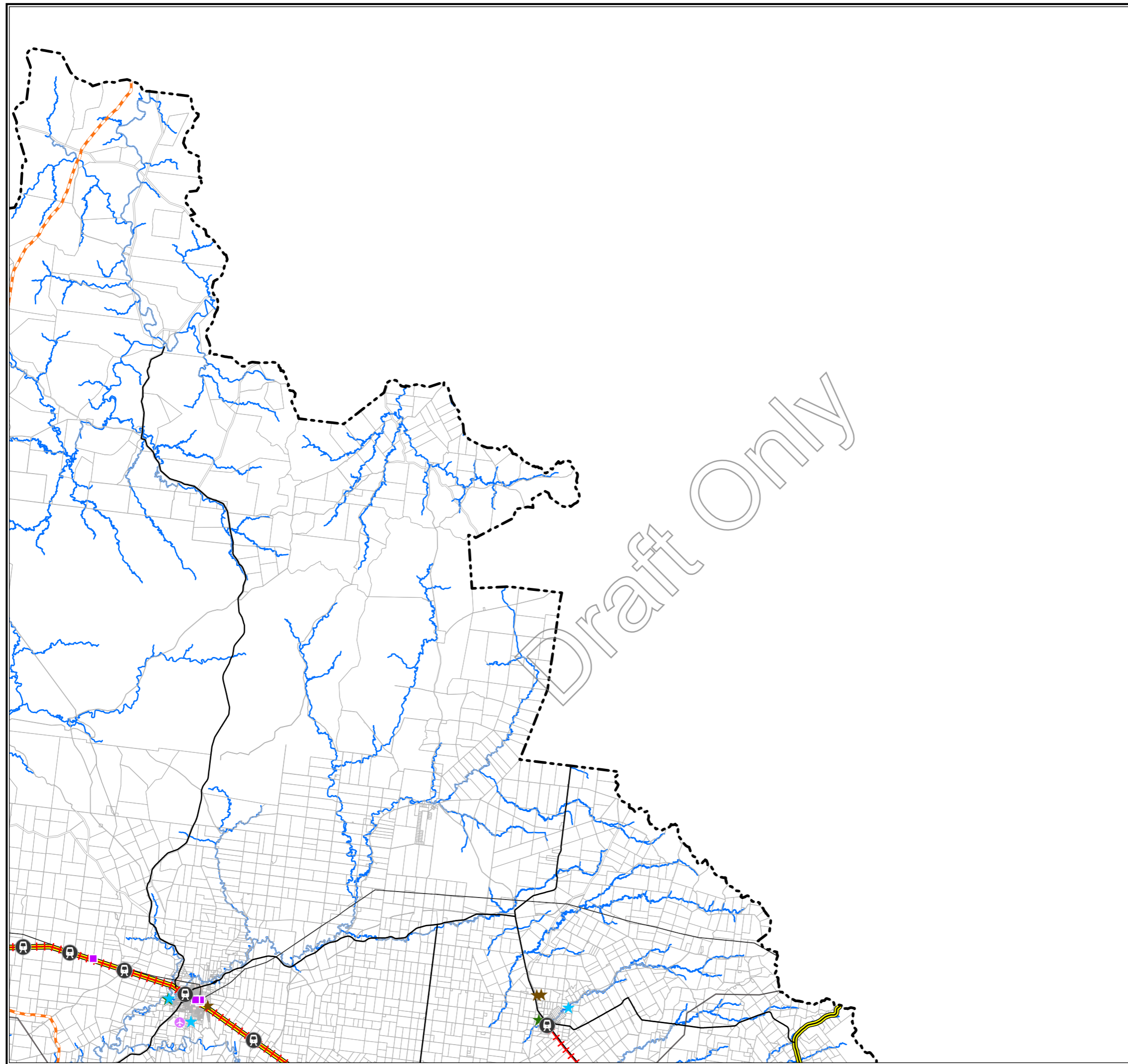
DISCLAIMER:
While every care is taken to ensure the accuracy of this product, the Western Downs Regional Council does not make any representations or warranties about its accuracy, reliability, completeness or suitability for any particular purpose and disclaims all responsibility and all liability (including without limitation, liability in negligence) for all expenses, losses, damages (including indirect or consequential damage) and costs that may occur as a result of the product being inaccurate or incomplete in any way or for any reason.

Base material reproduced with the permission of the Director-General, Department of Resources © The State of Queensland (Department of Resources) [2023]

DATA SOURCES: WDR, Qspatial, SPP IMS, GeoResGlobe, PowerLink
Cadastral boundaries - May 2023 (© State of Queensland (Department of Resources) 2021)
Powerlink - 2016 (© Powerlink Queensland 2016)
Ergon - March 2023 (© Ergon Energy Corporation Limited 2017)
Resource Industry - May 2023 (© State of Queensland (Department of Resources) 2023)
State Development Areas - May 2023 (© State of Queensland (Department of State Development, Manufacturing, Infrastructure and Planning) 2023)

© Copyright Western Downs Regional Council 2023
Date Generated : 23/05/2023
Revision 3.0
Coordinate System: GDA 1994 MGA Zone 56





Legend

- Freight Route
- Railway Network
- Railway Station
- Airport Enterprise Area
- Landing Area
- Water Treatment
- Sewage Treatment
- Waste Station
- Power Station
- Substation
- High Voltage Electricity Line
- Major Electricity Infrastructure Transmission Corridor
- Gas Pipeline
- Oil Pipeline
- Urban Area
- Council Boundary
- Cadastre
- Main Road
- Waterways

General Information

- Council Boundary
- Cadastre
- Main Road
- Waterways

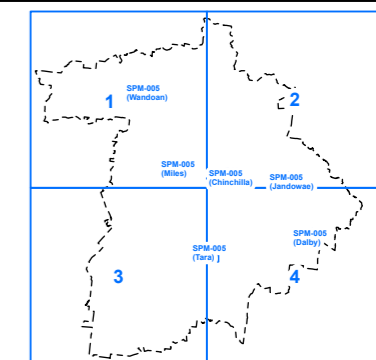
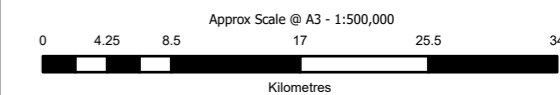
DRAFT

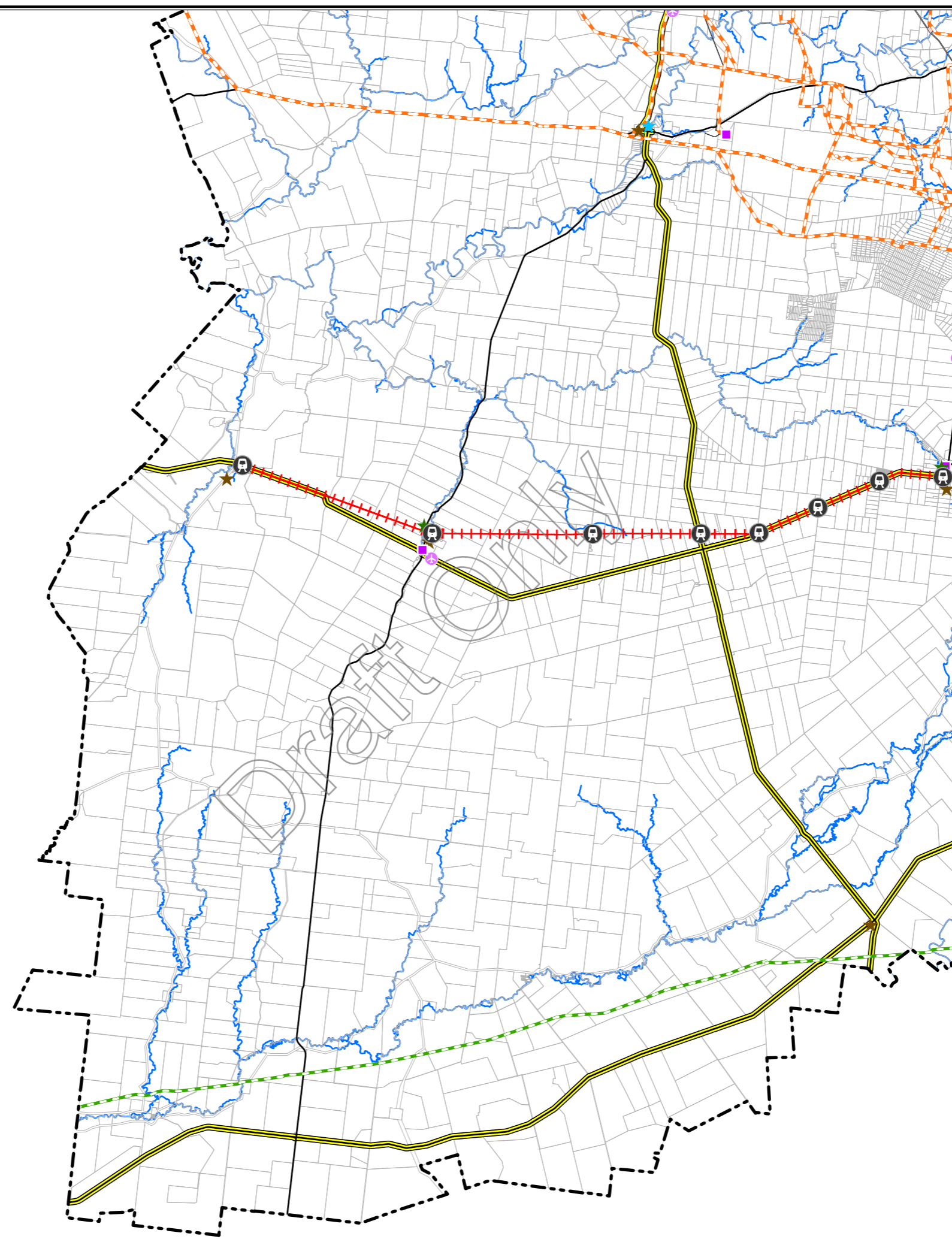
DISCLAIMER:
While every care is taken to ensure the accuracy of this product, the Western Downs Regional Council does not make any representations or warranties about its accuracy, reliability, completeness or suitability for any particular purpose and disclaims all responsibility and all liability (including without limitation, liability in negligence) for all expenses, losses, damages (including indirect or consequential damage) and costs that may occur as a result of the product being inaccurate or incomplete in any way or for any reason.

Base material reproduced with the permission of the Director-General, Department of Resources © The State of Queensland (Department of Resources) [2023]

DATA SOURCES: WDR, Qspatial, SPP IMS, GeoResGlobe, PowerLink
Cadastral boundaries - May 2023 (© State of Queensland (Department of Resources) 2021)
Powerlink - 2016 (© Powerlink Queensland 2016)
Ergon - March 2023 (© Ergon Energy Corporation Limited 2017)
Resource Industry - May 2023 (© State of Queensland (Department of Resources) 2023)
State Development Areas - May 2023 (© State of Queensland (Department of State Development, Manufacturing, Infrastructure and Planning) 2023)

© Copyright Western Downs Regional Council 2023
Date Generated : 23/05/2023
Revision 3.0
Coordinate System: GDA 1994 MGA Zone 56





Legend

- Freight Route
- Railway Network
- Railway Station
- Airport Enterprise Area
- Landing Area
- Water Treatment
- Sewage Treatment
- Waste Station
- Power Station
- Substation
- High Voltage Electricity Line
- Major Electricity Infrastructure Transmission Corridor
- Gas Pipeline
- Oil Pipeline
- Urban Area
- Council Boundary
- Cadastre
- Main Road
- Waterways

General Information

- Council Boundary
- Cadastre
- Main Road
- Waterways

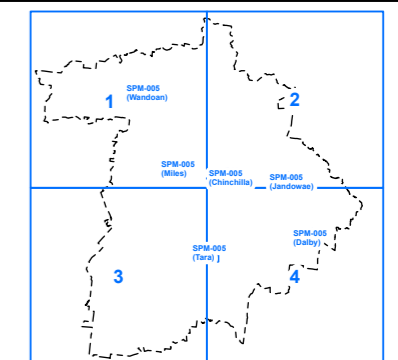
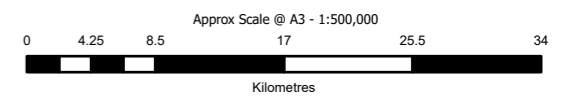
DRAFT

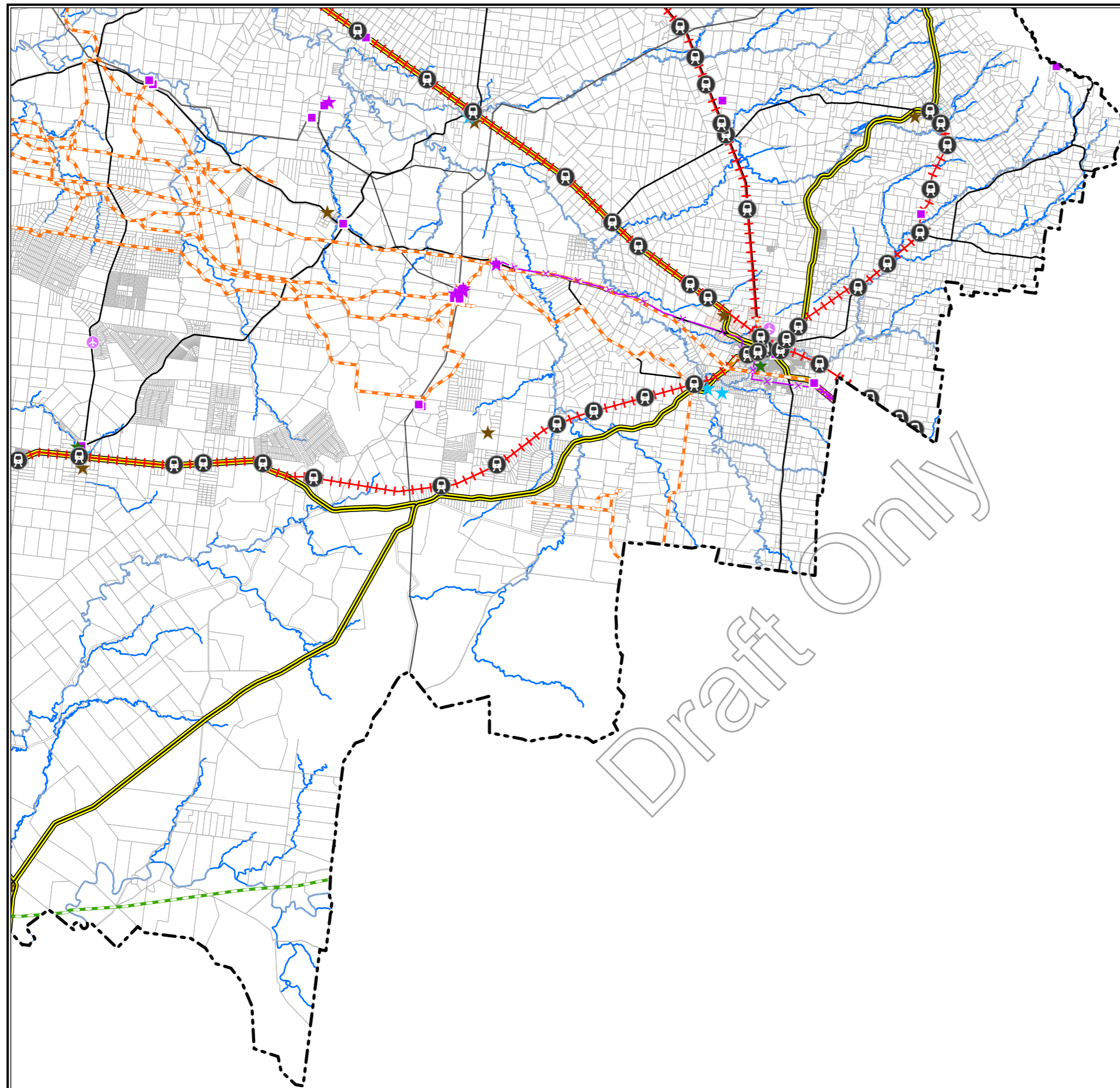
DISCLAIMER:
While every care is taken to ensure the accuracy of this product, the Western Downs Regional Council does not make any representations or warranties about its accuracy, reliability, completeness or suitability for any particular purpose and disclaims all responsibility and all liability (including without limitation, liability in negligence) for all expenses, losses, damages (including indirect or consequential damage) and costs that may occur as a result of the product being inaccurate or incomplete in any way or for any reason.

Base material reproduced with the permission of the Director-General, Department of Resources © The State of Queensland (Department of Resources) [2023]

DATA SOURCES: WDRC, Qspatial, SPP IMS, GeoResGlobe, PowerLink
Cadastral boundaries - May 2023 (© State of Queensland (Department of Resources) 2021)
Powerlink - 2016 (© Powerlink Queensland 2016)
Ergon - March 2023 (© Ergon Energy Corporation Limited 2017)
Resource Industry - May 2023 (© State of Queensland (Department of Resources) 2023)
State Development Areas - May 2023 (© State of Queensland (Department of State Development, Manufacturing, Infrastructure and Planning) 2023)

© Copyright Western Downs Regional Council 2023
Date Generated : 23/05/2023
Revision 3.0
Coordinate System: GDA 1994 MGA Zone 56





Legend

- Freight Route
 - Railway Network
 - Railway Station
 - Airport Enterprise Area
 - Landing Area
 - Water Treatment
 - Sewage Treatment
 - Waste Station
 - Power Station
 - Substation
 - High Voltage Electricity Line
 - Major Electricity Infrastructure Transmission Corridor
 - Gas Pipeline
 - Oil Pipeline
 - Urban Area
 - Council Boundary
 - Cadastre
 - Main Road
 - Waterways
- General Information**
- Council Boundary
 - Cadastre
 - Main Road
 - Waterways

DRAFT

DISCLAIMER:
While every care is taken to ensure the accuracy of this product, the Western Downs Regional Council does not make any representations or warranties about its accuracy, reliability, completeness or suitability for any particular purpose and disclaims all responsibility and all liability (including without limitation, liability in negligence) for all expenses, losses, damages (including indirect or consequential damage) and costs that may occur as a result of the product being inaccurate or incomplete in any way or for any reason.

Base material reproduced with the permission of the Director-General, Department of Resources © The State of Queensland (Department of Resources) [2023]

DATA SOURCES: WDRC, Qspatial, SPP IMS, GeoResGlobe, PowerLink
Cadastral boundaries - May 2023 (© State of Queensland (Department of Resources) 2021)
Powerlink - 2016 (© Powerlink Queensland 2016)
Ergon - March 2023 (© Ergon Energy Corporation Limited 2017)
Resource Industry - May 2023 (© State of Queensland (Department of Resources) 2023)
Site Development Areas - May 2023 (© State of Queensland (Department of State Development, Manufacturing, Infrastructure and Planning) 2023)

© Copyright Western Downs Regional Council 2023
Date Generated : 23/05/2023
Revision 3.0
Coordinate System: GDA 1994 MGA Zone 56

