

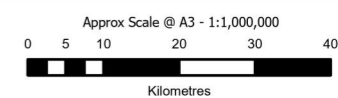
**DRAFT**

**DISCLAIMER:**  
 While every care is taken to ensure the accuracy of this product, the Western Downs Regional Council does not make any representations or warranties about its accuracy, reliability, completeness or suitability for any particular purpose and disclaims all responsibility and all liability (including without limitation, liability in negligence) for all expenses, losses, damages (including indirect or consequential damage) and costs that may occur as a result of the product being inaccurate or incomplete in any way or for any reason.

Base material reproduced with the permission of the Director-General, Department of Resources © The State of Queensland (Department of Resources) [2023]

**DATA SOURCES:** WDRC, QSpatial  
 Cadastral Boundaries - May 2023 (© State of Queensland (Department of Resources) 2021)  
 Transport noise corridor - State-controlled roads - May 2023 (State of Queensland (Department of Resources) 2023)





Copyright Western Downs Regional Council 2023  
 Date Generated : 26/06/2023  
 Revision 3.0  
 Coordinate System: GDA 1994 MGA Zone 56





Legend

Noise Corridors

-  Category 0: Noise Level < 58 dB(A)
-  Category 1: 58 dB(A) =< Noise Level < 63 dB(A)
-  Category 2: 63 dB(A) =< Noise Level < 68 dB(A)
-  Category 3: 68 dB(A) =< Noise Level < 73 dB(A)
-  Category 4: Noise Level >= 73 dB(A)

Other

-  Council Boundary
-  Property Boundary
-  Waterway

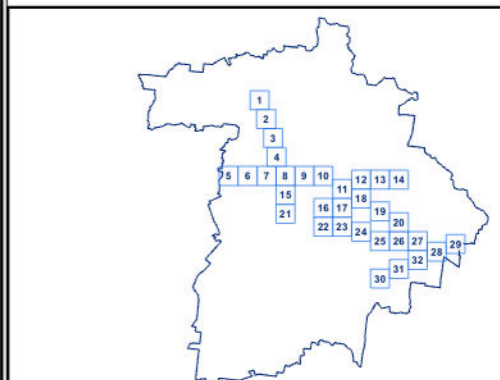

**DRAFT**

**DISCLAIMER:**  
While every care is taken to ensure the accuracy of this product, the Western Downs Regional Council does not make any representations or warranties about its accuracy, reliability, completeness or suitability for any particular purpose and disclaims all responsibility and all liability (including without limitation, liability in negligence) for all expenses, losses, damages (including indirect or consequential damage) and costs that may occur as a result of the product being inaccurate or incomplete in any way or for any reason.

Base material reproduced with the permission of the Director-General, Department of Resources © The State of Queensland (Department of Resources) [2023]

**DATA SOURCES:** WDRC, QSpatial  
Cadastral Boundaries - May 2023 (© State of Queensland (Department of Resources) 2021)  
Transport noise corridor - State-controlled roads - May 2023 (State of Queensland (Department of Resources) 2023)



Copyright Western Downs Regional Council 2023  
Date Generated : 23/05/2023  
Revision 3.0  
Coordinate System: GDA 1994 MGA Zone 56





Legend

Noise Corridors

-  Category 3: 68 dB(A) =< Noise Level < 73 dB(A)
-  Category 4: Noise Level >= 73 dB(A)

Other

-  Council Boundary
-  Property Boundary
-  Waterway

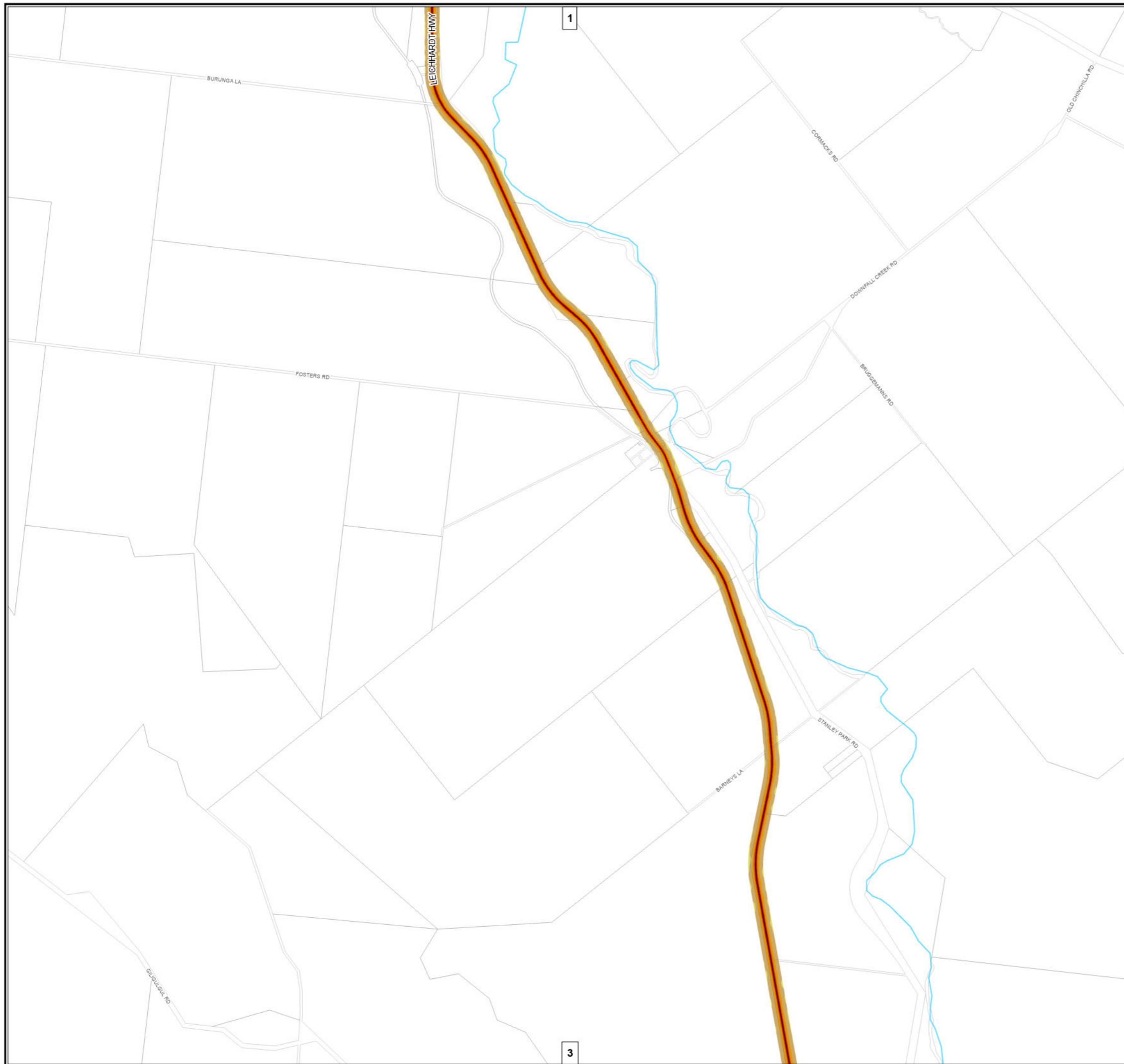
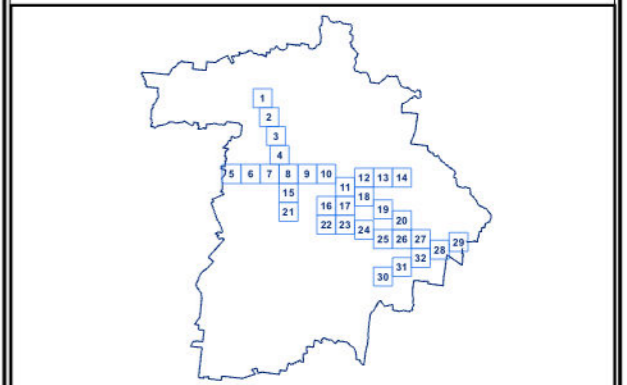
**DRAFT**

**DISCLAIMER:**  
While every care is taken to ensure the accuracy of this product, the Western Downs Regional Council does not make any representations or warranties about its accuracy, reliability, completeness or suitability for any particular purpose and disclaims all responsibility and all liability (including without limitation, liability in negligence) for all expenses, losses, damages (including indirect or consequential damage) and costs that may occur as a result of the product being inaccurate or incomplete in any way or for any reason.

Base material reproduced with the permission of the Director-General, Department of Resources © The State of Queensland (Department of Resources) [2023]

**DATA SOURCES:** WDRC, QSpatial  
Cadastral Boundaries - May 2023 (© State of Queensland (Department of Resources) 2021)  
Transport noise corridor - State-controlled roads - May 2023 (State of Queensland (Department of Resources) 2023)

Copyright Western Downs Regional Council 2023  
Date Generated : 23/05/2023  
Revision 3.0  
Coordinate System: GDA 1994 MGA Zone 56





Legend

Noise Corridors

- Category 3: 68 dB(A) =< Noise Level < 73 dB(A)
- Category 4: Noise Level >= 73 dB(A)

Other

- Council Boundary
- Property Boundary
- Waterway

DRAFT

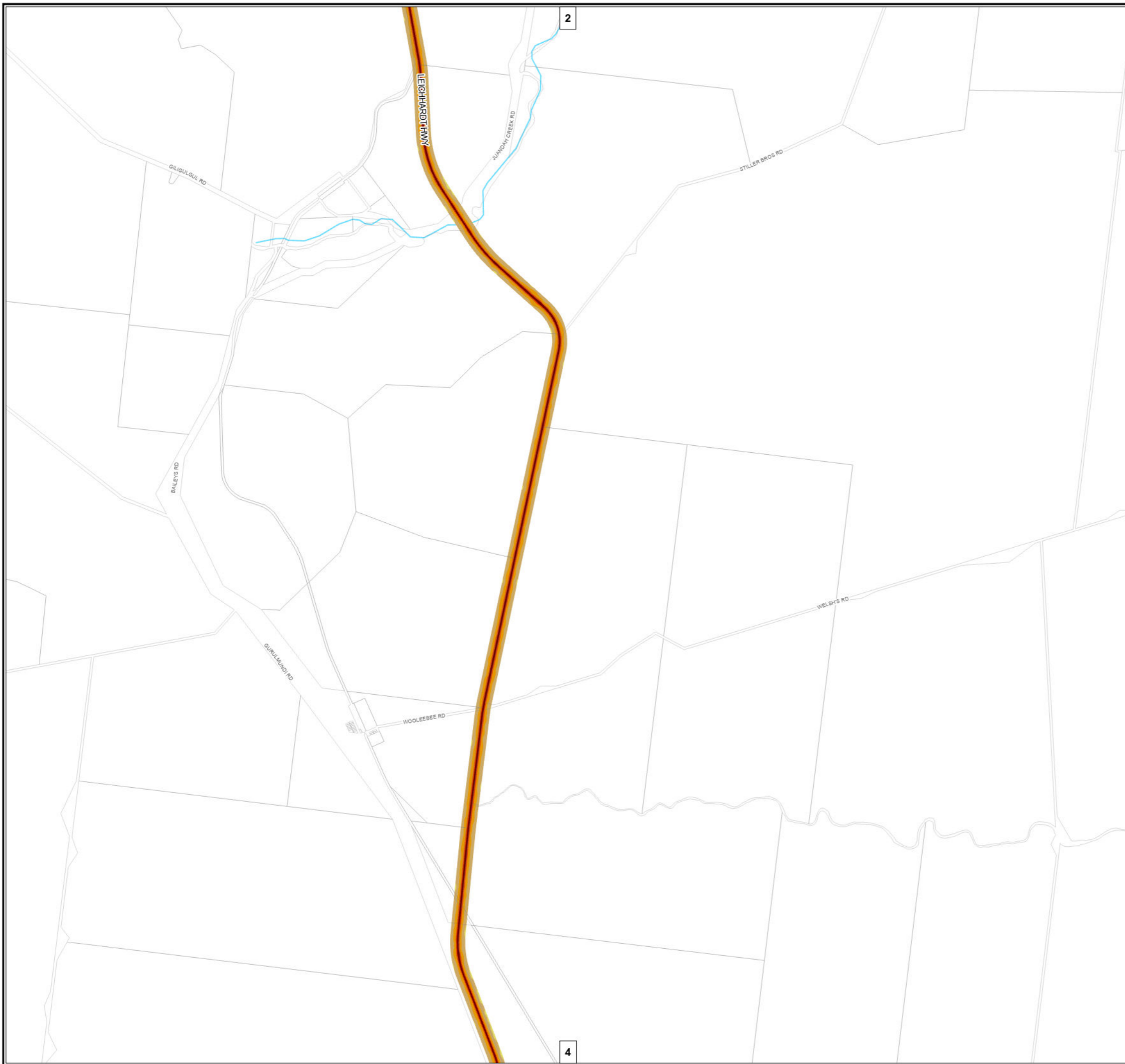
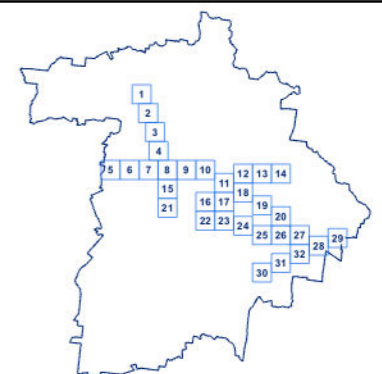
DISCLAIMER:

While every care is taken to ensure the accuracy of this product, the Western Downs Regional Council does not make any representations or warranties about its accuracy, reliability, completeness or suitability for any particular purpose and disclaims all responsibility and all liability (including without limitation, liability in negligence) for all expenses, losses, damages (including indirect or consequential damage) and costs that may occur as a result of the product being inaccurate or incomplete in any way or for any reason.

Base material reproduced with the permission of the Director-General, Department of Resources © The State of Queensland (Department of Resources) [2023]

DATA SOURCES: WDRC, QSpatial  
Cadastral Boundaries - May 2023 (© State of Queensland (Department of Resources) 2021)  
Transport noise corridor - State-controlled roads - May 2023 (State of Queensland (Department of Resources) 2023)

Copyright Western Downs Regional Council 2023  
Date Generated : 23/05/2023  
Revision 3.0  
Coordinate System: GDA 1994 MGA Zone 56





**Legend**

**Noise Corridors**

- Category 3: 68 dB(A) =< Noise Level < 73 dB(A)
- Category 4: Noise Level >= 73 dB(A)

**Other**

- Council Boundary
- Property Boundary
- Waterway

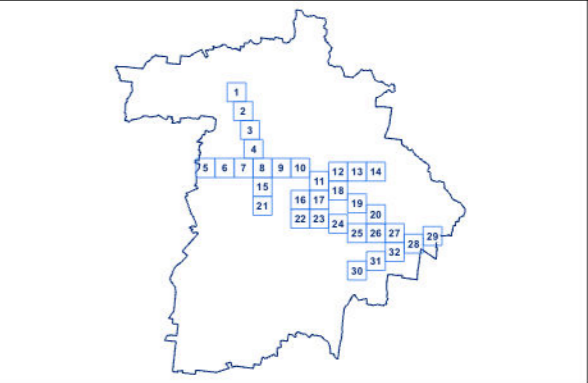
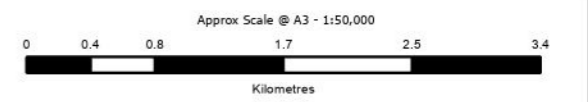
**DRAFT**

**DISCLAIMER:**  
 While every care is taken to ensure the accuracy of this product, the Western Downs Regional Council does not make any representations or warranties about its accuracy, reliability, completeness or suitability for any particular purpose and disclaims all responsibility and all liability (including without limitation, liability in negligence) for all expenses, losses, damages (including indirect or consequential damage) and costs that may occur as a result of the product being inaccurate or incomplete in any way or for any reason.

Base material reproduced with the permission of the Director-General, Department of Resources © The State of Queensland (Department of Resources) [2023]

**DATA SOURCES:** WDRC, QSpatial  
 Cadastral Boundaries - May 2023 (© State of Queensland (Department of Resources) 2021)  
 Transport noise corridor - State-controlled roads - May 2023 (State of Queensland (Department of Resources) 2023)

Copyright Western Downs Regional Council 2023  
 Date Generated : 23/05/2023  
 Revision 3.0  
 Coordinate System: GDA 1994 MGA Zone 56



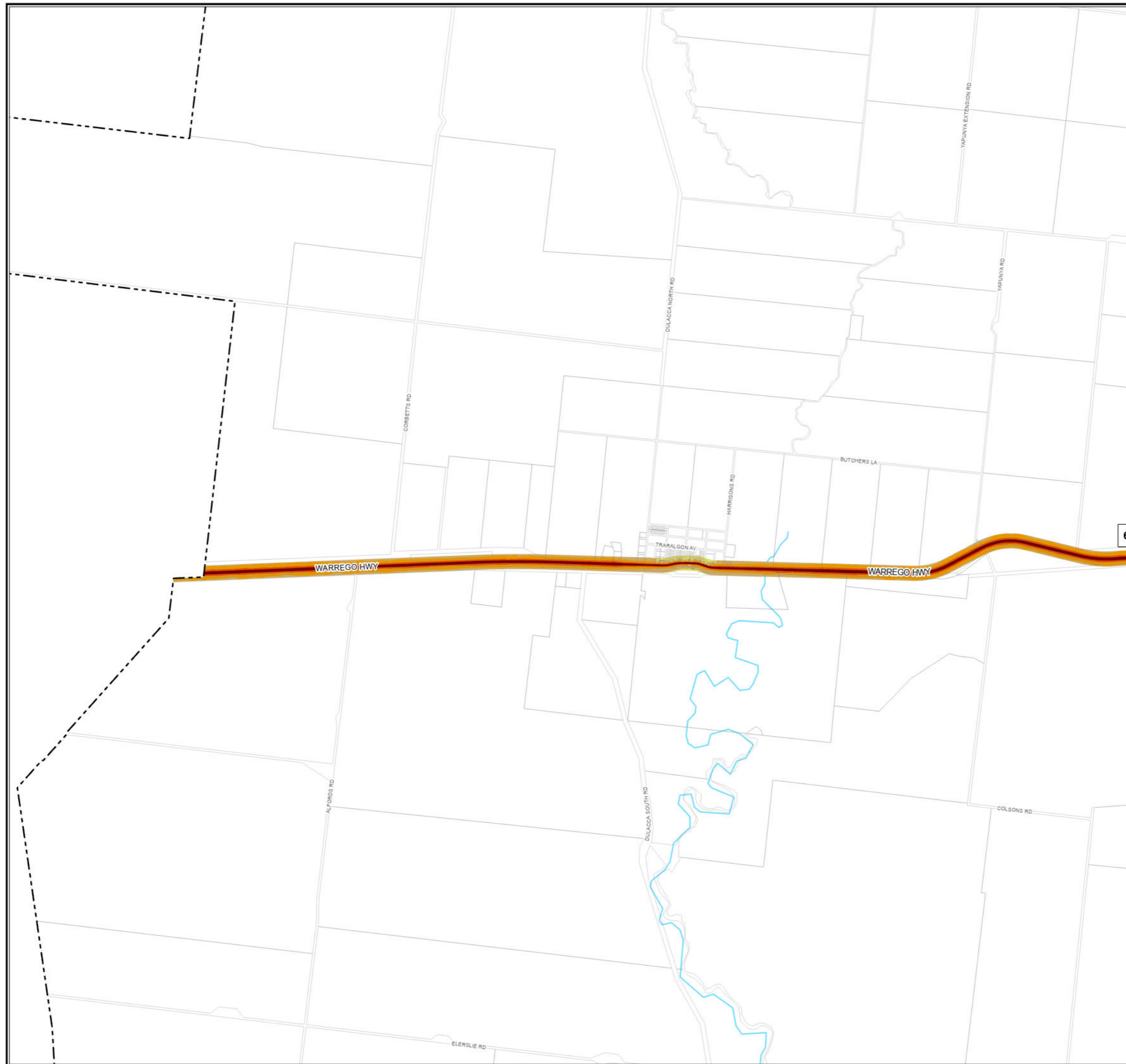
Legend

Noise Corridors

- Category 0: Noise Level < 58 dB(A)
- Category 1: 58 dB(A) =< Noise Level < 63 dB(A)
- Category 2: 63 dB(A) =< Noise Level < 68 dB(A)
- Category 3: 68 dB(A) =< Noise Level < 73 dB(A)
- Category 4: Noise Level >= 73 dB(A)

Other

- Council Boundary
- Property Boundary
- Waterway



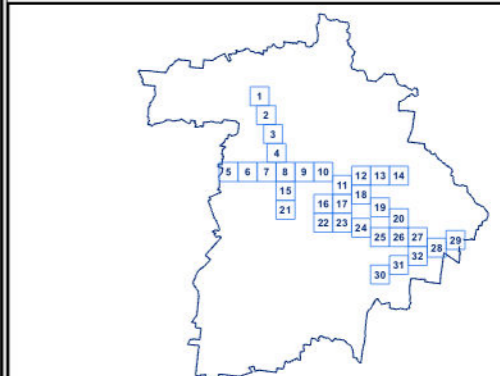
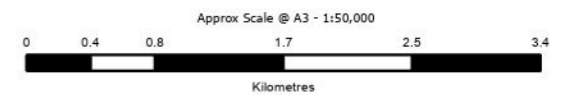
**DRAFT**

**DISCLAIMER:**  
While every care is taken to ensure the accuracy of this product, the Western Downs Regional Council does not make any representations or warranties about its accuracy, reliability, completeness or suitability for any particular purpose and disclaims all responsibility and all liability (including without limitation, liability in negligence) for all expenses, losses, damages (including indirect or consequential damage) and costs that may occur as a result of the product being inaccurate or incomplete in any way or for any reason.

Base material reproduced with the permission of the Director-General, Department of Resources © The State of Queensland (Department of Resources) [2023]

**DATA SOURCES:** WDR, QSpatial  
Cadastral Boundaries - May 2023 (© State of Queensland (Department of Resources) 2021)  
Transport noise corridor - State-controlled roads - May 2023 (State of Queensland (Department of Resources) 2023)

Copyright Western Downs Regional Council 2023  
Date Generated : 23/05/2023  
Revision 3.0  
Coordinate System: GDA 1994 MGA Zone 56



Legend

Noise Corridors

- Category 1: 58 dB(A) =< Noise Level < 63 dB(A)
- Category 2: 63 dB(A) =< Noise Level < 68 dB(A)
- Category 3: 68 dB(A) =< Noise Level < 73 dB(A)
- Category 4: Noise Level >= 73 dB(A)

Other

- Council Boundary
- Property Boundary
- Waterway



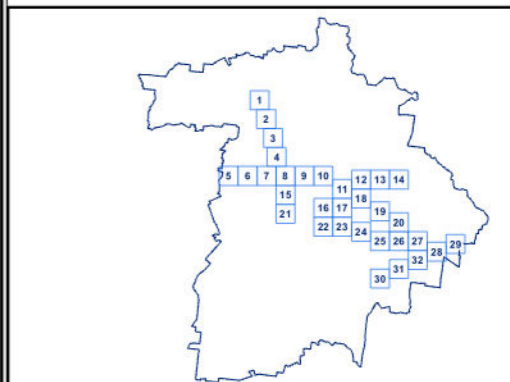
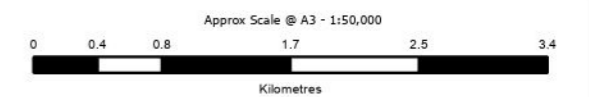
**DRAFT**

**DISCLAIMER:**  
While every care is taken to ensure the accuracy of this product, the Western Downs Regional Council does not make any representations or warranties about its accuracy, reliability, completeness or suitability for any particular purpose and disclaims all responsibility and all liability (including without limitation, liability in negligence) for all expenses, losses, damages (including indirect or consequential damage) and costs that may occur as a result of the product being inaccurate or incomplete in any way or for any reason.

Base material reproduced with the permission of the Director-General, Department of Resources © The State of Queensland (Department of Resources) [2023]

**DATA SOURCES:** WDRC, QSpatial  
Cadastral Boundaries - May 2023 (© State of Queensland (Department of Resources) 2021)  
Transport noise corridor - State-controlled roads - May 2023 (State of Queensland (Department of Resources) 2023)

Copyright Western Downs Regional Council 2023  
Date Generated : 23/05/2023  
Revision 3.0  
Coordinate System: GDA 1994 MGA Zone 56



Legend

Noise Corridors

- Category 1: 58 dB(A) =< Noise Level < 63 dB(A)
- Category 2: 63 dB(A) =< Noise Level < 68 dB(A)
- Category 3: 68 dB(A) =< Noise Level < 73 dB(A)
- Category 4: Noise Level >= 73 dB(A)

Other

- Council Boundary
- Property Boundary
- Waterway

DRAFT

DISCLAIMER:

While every care is taken to ensure the accuracy of this product, the Western Downs Regional Council does not make any representations or warranties about its accuracy, reliability, completeness or suitability for any particular purpose and disclaims all responsibility and all liability (including without limitation, liability in negligence) for all expenses, losses, damages (including indirect or consequential damage) and costs that may occur as a result of the product being inaccurate or incomplete in any way or for any reason.

Base material reproduced with the permission of the Director-General, Department of Resources © The State of Queensland (Department of Resources) [2023]

DATA SOURCES: WDRC, QSpatial  
Cadastral Boundaries - May 2023 (© State of Queensland (Department of Resources) 2021)  
Transport noise corridor - State-controlled roads - May 2023 (State of Queensland (Department of Resources) 2023)

Copyright Western Downs Regional Council 2023

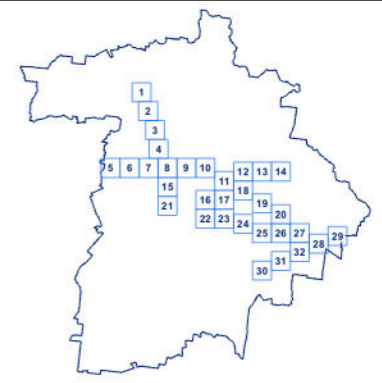
Date Generated : 23/05/2023

Revision 3.0

Coordinate System: GDA 1994 MGA Zone 56








Approx Scale @ A3 - 1:50,000





Legend

Noise Corridors

-  Category 0: Noise Level < 58 dB(A)
-  Category 1: 58 dB(A) =< Noise Level < 63 dB(A)
-  Category 2: 63 dB(A) =< Noise Level < 68 dB(A)
-  Category 3: 68 dB(A) =< Noise Level < 73 dB(A)
-  Category 4: Noise Level >= 73 dB(A)

Other

-  Council Boundary
-  Property Boundary
-  Waterway

DRAFT

DISCLAIMER:

While every care is taken to ensure the accuracy of this product, the Western Downs Regional Council does not make any representations or warranties about its accuracy, reliability, completeness or suitability for any particular purpose and disclaims all responsibility and all liability (including without limitation, liability in negligence) for all expenses, losses, damages (including indirect or consequential damage) and costs that may occur as a result of the product being inaccurate or incomplete in any way or for any reason.

Base material reproduced with the permission of the Director-General, Department of Resources © The State of Queensland (Department of Resources) [2023]

DATA SOURCES: WDR, QSpatial  
Cadastral Boundaries - May 2023 (© State of Queensland (Department of Resources) 2021)  
Transport noise corridor - State-controlled roads - May 2023 (State of Queensland (Department of Resources) 2023)

Copyright Western Downs Regional Council 2023

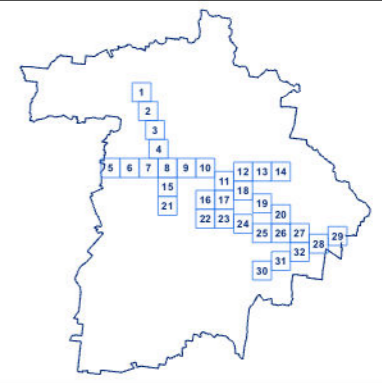

Date Generated : 23/05/2023

Revision 3.0

Coordinate System: GDA 1994 MGA Zone 56






Approx Scale @ A3 - 1:50,000





Legend

Noise Corridors

-  Category 1: 58 dB(A) =< Noise Level < 63 dB(A)
-  Category 2: 63 dB(A) =< Noise Level < 68 dB(A)
-  Category 3: 68 dB(A) =< Noise Level < 73 dB(A)
-  Category 4: Noise Level >= 73 dB(A)

Other

-  Council Boundary
-  Property Boundary
-  Waterway



DRAFT

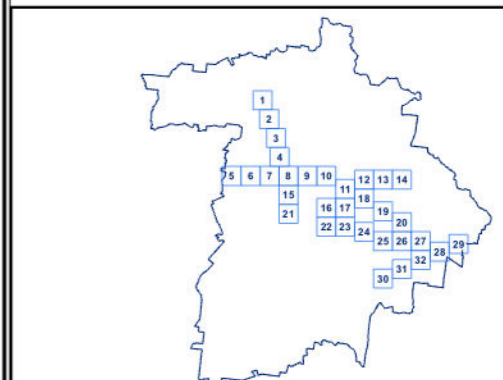

DISCLAIMER:

While every care is taken to ensure the accuracy of this product, the Western Downs Regional Council does not make any representations or warranties about its accuracy, reliability, completeness or suitability for any particular purpose and disclaims all responsibility and all liability (including without limitation, liability in negligence) for all expenses, losses, damages (including indirect or consequential damage) and costs that may occur as a result of the product being inaccurate or incomplete in any way or for any reason.

Base material reproduced with the permission of the Director-General, Department of Resources © The State of Queensland (Department of Resources) [2023]

**DATA SOURCES:** WDR, QSpatial  
 Cadastral Boundaries - May 2023 (© State of Queensland (Department of Resources) 2021)  
 Transport noise corridor - State-controlled roads - May 2023 (State of Queensland (Department of Resources) 2023)





Copyright Western Downs Regional Council 2023  
 Date Generated : 23/05/2023  
 Revision 3.0  
 Coordinate System: GDA 1994 MGA Zone 56





Legend

Noise Corridors

-  Category 1: 58 dB(A) =< Noise Level < 63 dB(A)
-  Category 2: 63 dB(A) =< Noise Level < 68 dB(A)
-  Category 3: 68 dB(A) =< Noise Level < 73 dB(A)
-  Category 4: Noise Level >= 73 dB(A)

Other

-  Council Boundary
-  Property Boundary
-  Waterway

DRAFT

DISCLAIMER:

While every care is taken to ensure the accuracy of this product, the Western Downs Regional Council does not make any representations or warranties about its accuracy, reliability, completeness or suitability for any particular purpose and disclaims all responsibility and all liability (including without limitation, liability in negligence) for all expenses, losses, damages (including indirect or consequential damage) and costs that may occur as a result of the product being inaccurate or incomplete in any way or for any reason.

Base material reproduced with the permission of the Director-General, Department of Resources © The State of Queensland (Department of Resources) [2023]

DATA SOURCES: WDRRC, QSpatial  
Cadastral Boundaries - May 2023 (© State of Queensland (Department of Resources) 2021)  
Transport noise corridor - State-controlled roads - May 2023 (State of Queensland (Department of Resources) 2023)

Copyright Western Downs Regional Council 2023

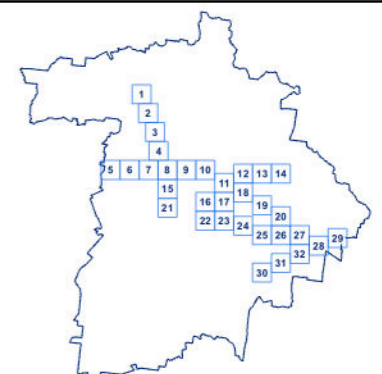
Date Generated : 23/05/2023

Revision 3.0

Coordinate System: GDA 1994 MGA Zone 56



Approx Scale @ A3 - 1:50,000



Legend

Noise Corridors

- Category 0: Noise Level < 58 dB(A)
- Category 1: 58 dB(A) =< Noise Level < 63 dB(A)
- Category 2: 63 dB(A) =< Noise Level < 68 dB(A)
- Category 3: 68 dB(A) =< Noise Level < 73 dB(A)
- Category 4: Noise Level >= 73 dB(A)

Other

- Council Boundary
- Property Boundary
- Waterway

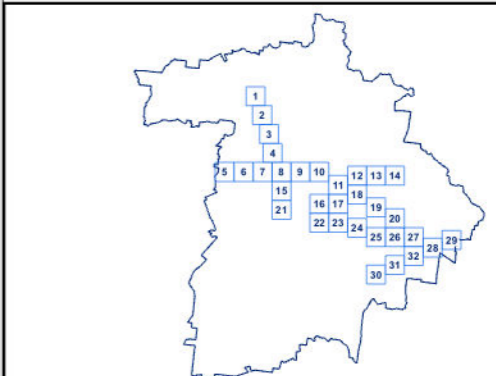

DRAFT

**DISCLAIMER:**  
While every care is taken to ensure the accuracy of this product, the Western Downs Regional Council does not make any representations or warranties about its accuracy, reliability, completeness or suitability for any particular purpose and disclaims all responsibility and all liability (including without limitation, liability in negligence) for all expenses, losses, damages (including indirect or consequential damage) and costs that may occur as a result of the product being inaccurate or incomplete in any way or for any reason.

Base material reproduced with the permission of the Director-General, Department of Resources & The State of Queensland (Department of Resources) [2023]

**DATA SOURCES:** WDR, QSpatial  
Cadastral Boundaries - May 2023 (© State of Queensland (Department of Resources) 2021)  
Transport noise corridor - State-controlled roads - May 2023 (State of Queensland (Department of Resources) 2023)

Copyright Western Downs Regional Council 2023  
Date Generated : 23/05/2023  
Revision 3.0  
Coordinate System: GDA 1994 MGA Zone 56



10






12

17



Legend

Noise Corridors

-  Category 0: Noise Level < 58 dB(A)
-  Category 1: 58 dB(A) =< Noise Level < 63 dB(A)
-  Category 2: 63 dB(A) =< Noise Level < 68 dB(A)
-  Category 3: 68 dB(A) =< Noise Level < 73 dB(A)
-  Category 4: Noise Level >= 73 dB(A)

Other

-  Council Boundary
-  Property Boundary
-  Waterway

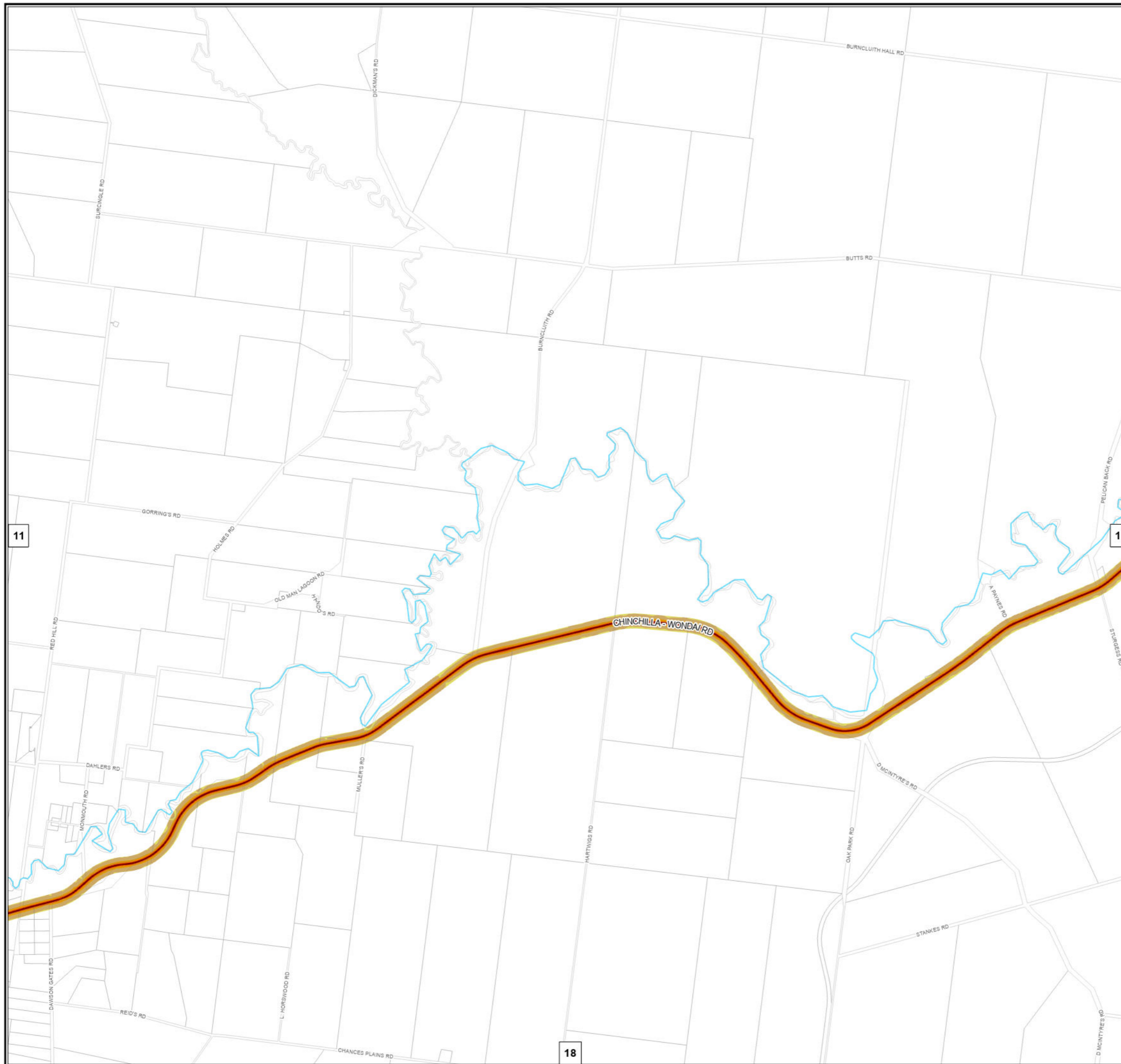
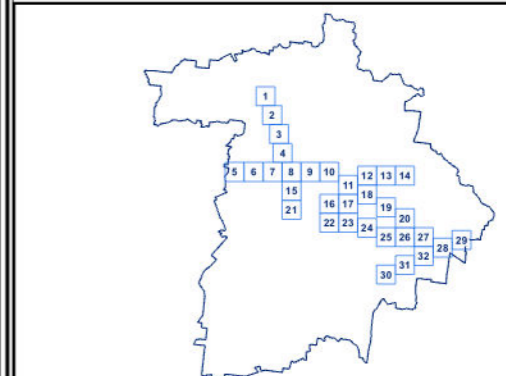
DRAFT

**DISCLAIMER:**  
While every care is taken to ensure the accuracy of this product, the Western Downs Regional Council does not make any representations or warranties about its accuracy, reliability, completeness or suitability for any particular purpose and disclaims all responsibility and all liability (including without limitation, liability in negligence) for all expenses, losses, damages (including indirect or consequential damage) and costs that may occur as a result of the product being inaccurate or incomplete in any way or for any reason.

Base material reproduced with the permission of the Director-General, Department of Resources © The State of Queensland (Department of Resources) [2023]

**DATA SOURCES:** WDRC, QSpatial  
Cadastral Boundaries - May 2023 (© State of Queensland (Department of Resources) 2021)  
Transport noise corridor - State-controlled roads - May 2023 (State of Queensland (Department of Resources) 2023)

Copyright Western Downs Regional Council 2023  
Date Generated : 23/05/2023  
Revision 3.0  
Coordinate System: GDA 1994 MGA Zone 56



11

13

18



Legend

Noise Corridors

- Category 3: 68 dB(A) =< Noise Level < 73 dB(A)
- Category 4: Noise Level >= 73 dB(A)

Other

- Council Boundary
- Property Boundary
- Waterway



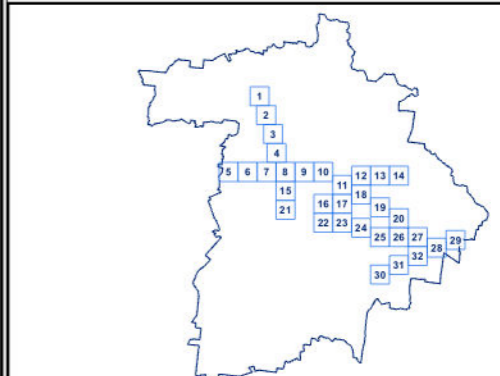

DRAFT

**DISCLAIMER:**  
While every care is taken to ensure the accuracy of this product, the Western Downs Regional Council does not make any representations or warranties about its accuracy, reliability, completeness or suitability for any particular purpose and disclaims all responsibility and all liability (including without limitation, liability in negligence) for all expenses, losses, damages (including indirect or consequential damage) and costs that may occur as a result of the product being inaccurate or incomplete in any way or for any reason.

Base material reproduced with the permission of the Director-General, Department of Resources © The State of Queensland (Department of Resources) [2023]

**DATA SOURCES:** WDR, QSpatial  
Cadastral Boundaries - May 2023 (© State of Queensland (Department of Resources) 2021)  
Transport noise corridor - State-controlled roads - May 2023 (State of Queensland (Department of Resources) 2023)



Copyright Western Downs Regional Council 2023  
Date Generated : 23/05/2023  
Revision 3.0  
Coordinate System: GDA 1994 MGA Zone 56





Legend

Noise Corridors

-  Category 3: 68 dB(A) =< Noise Level < 73 dB(A)
-  Category 4: Noise Level >= 73 dB(A)

Other

-  Council Boundary
-  Property Boundary
-  Waterway



DRAFT

DISCLAIMER:

While every care is taken to ensure the accuracy of this product, the Western Downs Regional Council does not make any representations or warranties about its accuracy, reliability, completeness or suitability for any particular purpose and disclaims all responsibility and all liability (including without limitation, liability in negligence) for all expenses, losses, damages (including indirect or consequential damage) and costs that may occur as a result of the product being inaccurate or incomplete in any way or for any reason.

Base material reproduced with the permission of the Director-General, Department of Resources © The State of Queensland (Department of Resources) [2023]

**DATA SOURCES:** WDRR, QSpatial  
 Cadastral Boundaries - May 2023 (© State of Queensland (Department of Resources) 2021)  
 Transport noise corridor - State-controlled roads - May 2023 (State of Queensland (Department of Resources) 2023)

Copyright Western Downs Regional Council 2023

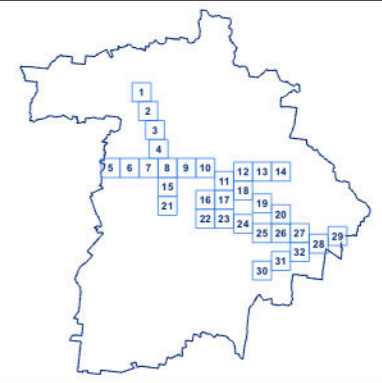
Date Generated : 23/05/2023

Revision 3.0

Coordinate System: GDA 1994 MGA Zone 56



Approx Scale @ A3 - 1:50,000





**Legend**

**Noise Corridors**

- Category 1: 58 dB(A) =< Noise Level < 63 dB(A)
- Category 2: 63 dB(A) =< Noise Level < 68 dB(A)
- Category 3: 68 dB(A) =< Noise Level < 73 dB(A)
- Category 4: Noise Level >= 73 dB(A)

**Other**

- Council Boundary
- Property Boundary
- Waterway

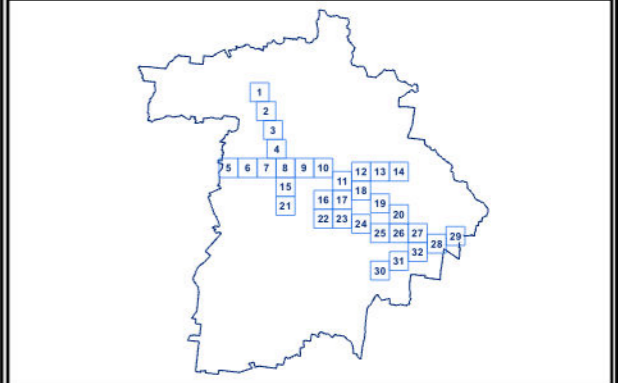
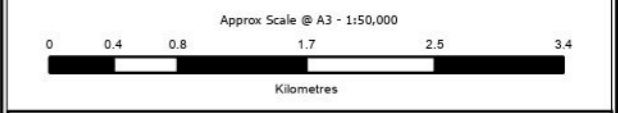
DRAFT

**DISCLAIMER:**  
 While every care is taken to ensure the accuracy of this product, the Western Downs Regional Council does not make any representations or warranties about its accuracy, reliability, completeness or suitability for any particular purpose and disclaims all responsibility and all liability (including without limitation, liability in negligence) for all expenses, losses, damages (including indirect or consequential damage) and costs that may occur as a result of the product being inaccurate or incomplete in any way or for any reason.

Base material reproduced with the permission of the Director-General, Department of Resources © The State of Queensland (Department of Resources) [2023]

**DATA SOURCES:** WDR, QSpatial  
 Cadastral Boundaries - May 2023 (© State of Queensland (Department of Resources) 2021)  
 Transport noise corridor - State-controlled roads - May 2023 (State of Queensland (Department of Resources) 2023)

Copyright Western Downs Regional Council 2023  
 Date Generated : 23/05/2023  
 Revision 3.0  
 Coordinate System: GDA 1994 MGA Zone 56











Legend

Noise Corridors

-  Category 1: 58 dB(A) =< Noise Level < 63 dB(A)
-  Category 2: 63 dB(A) =< Noise Level < 68 dB(A)
-  Category 3: 68 dB(A) =< Noise Level < 73 dB(A)
-  Category 4: Noise Level >= 73 dB(A)

Other

-  Council Boundary
-  Property Boundary
-  Waterway

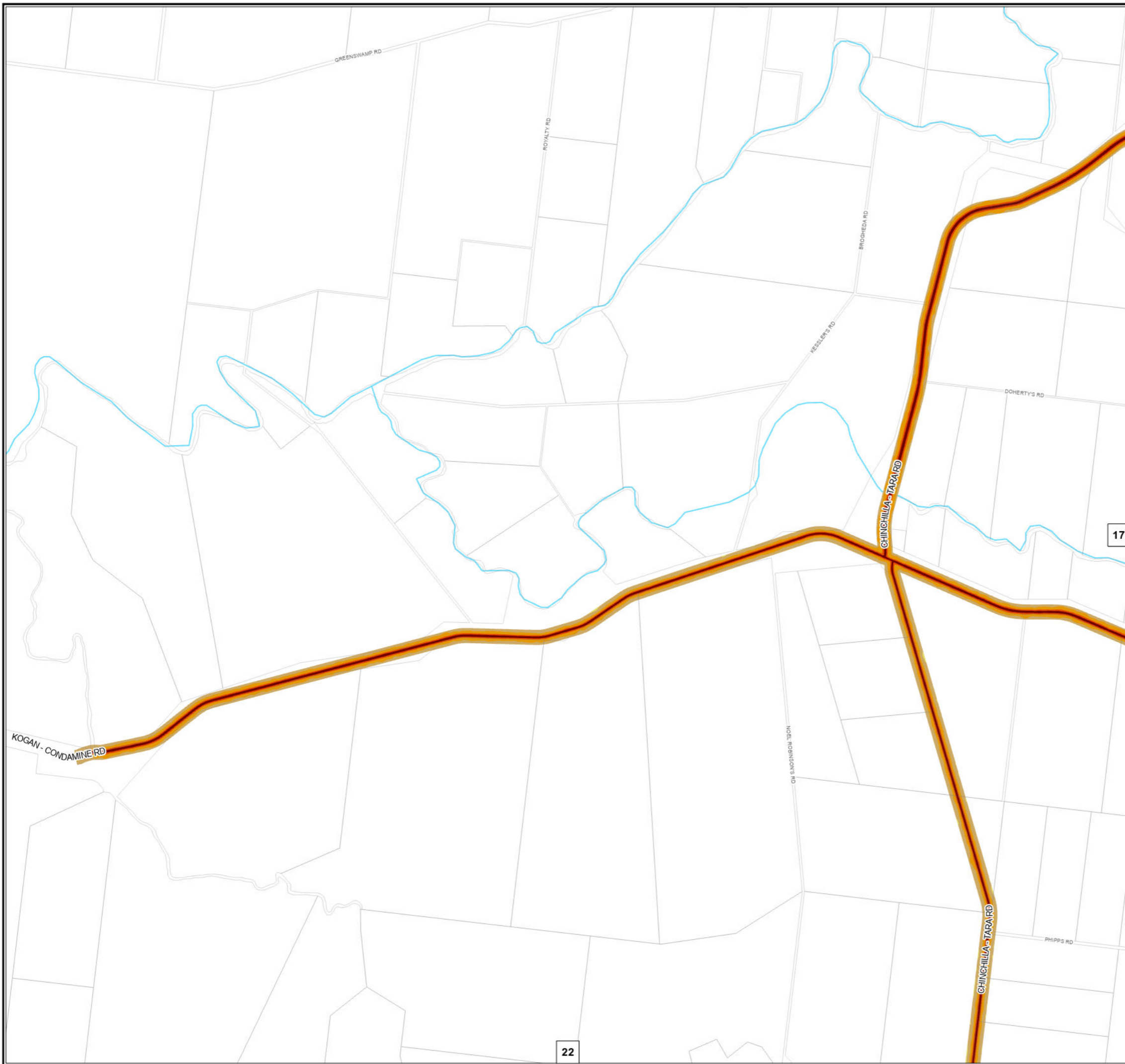
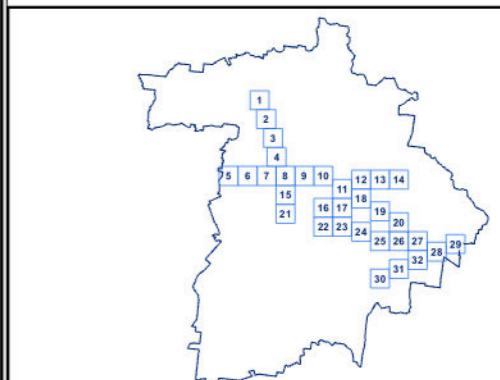

DRAFT

**DISCLAIMER:**  
While every care is taken to ensure the accuracy of this product, the Western Downs Regional Council does not make any representations or warranties about its accuracy, reliability, completeness or suitability for any particular purpose and disclaims all responsibility and all liability (including without limitation, liability in negligence) for all expenses, losses, damages (including indirect or consequential damage) and costs that may occur as a result of the product being inaccurate or incomplete in any way or for any reason.

Base material reproduced with the permission of the Director-General, Department of Resources © The State of Queensland (Department of Resources) [2023]

**DATA SOURCES:** WDRC, QSpatial  
Cadastral Boundaries - May 2023 (© State of Queensland (Department of Resources) 2021)  
Transport noise corridor - State-controlled roads - May 2023 (State of Queensland (Department of Resources) 2023)

Copyright Western Downs Regional Council 2023  
Date Generated : 23/05/2023  
Revision 3.0  
Coordinate System: GDA 1994 MGA Zone 56



Legend

Noise Corridors

- Category 1: 58 dB(A) =< Noise Level < 63 dB(A)
- Category 2: 63 dB(A) =< Noise Level < 68 dB(A)
- Category 3: 68 dB(A) =< Noise Level < 73 dB(A)
- Category 4: Noise Level >= 73 dB(A)

Other

- Council Boundary
- Property Boundary
- Waterway

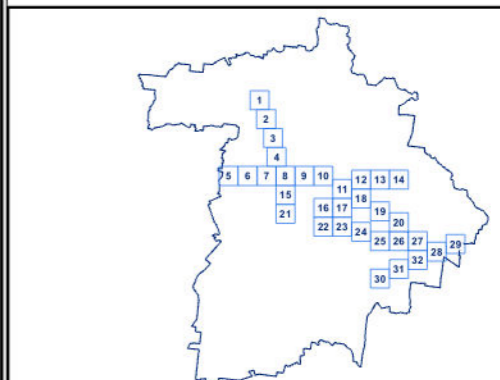

DRAFT

**DISCLAIMER:**  
While every care is taken to ensure the accuracy of this product, the Western Downs Regional Council does not make any representations or warranties about its accuracy, reliability, completeness or suitability for any particular purpose and disclaims all responsibility and all liability (including without limitation, liability in negligence) for all expenses, losses, damages (including indirect or consequential damage) and costs that may occur as a result of the product being inaccurate or incomplete in any way or for any reason.

Base material reproduced with the permission of the Director-General, Department of Resources © The State of Queensland (Department of Resources) [2023]

**DATA SOURCES:** WDCR, QSpatial  
Cadastral Boundaries - May 2023 (© State of Queensland (Department of Resources) 2021)  
Transport noise corridor - State-controlled roads - May 2023 (State of Queensland (Department of Resources) 2023)

Copyright Western Downs Regional Council 2023  
Date Generated : 23/05/2023  
Revision 3.0  
Coordinate System: GDA 1994 MGA Zone 56



Legend

Noise Corridors

-  Category 0: Noise Level < 58 dB(A)
-  Category 1: 58 dB(A) =< Noise Level < 63 dB(A)
-  Category 2: 63 dB(A) =< Noise Level < 68 dB(A)
-  Category 3: 68 dB(A) =< Noise Level < 73 dB(A)
-  Category 4: Noise Level >= 73 dB(A)

Other

-  Council Boundary
-  Property Boundary
-  Waterway

DRAFT

DISCLAIMER:

While every care is taken to ensure the accuracy of this product, the Western Downs Regional Council does not make any representations or warranties about its accuracy, reliability, completeness or suitability for any particular purpose and disclaims all responsibility and all liability (including without limitation, liability in negligence) for all expenses, losses, damages (including indirect or consequential damage) and costs that may occur as a result of the product being inaccurate or incomplete in any way or for any reason.

Base material reproduced with the permission of the Director-General, Department of Resources © The State of Queensland (Department of Resources) [2023]

DATA SOURCES:

WDR, QSpatial  
Cadastral Boundaries - May 2023 (© State of Queensland (Department of Resources) 2021)  
Transport noise corridor - State-controlled roads - May 2023 (State of Queensland (Department of Resources) 2023)

Copyright Western Downs Regional Council 2023

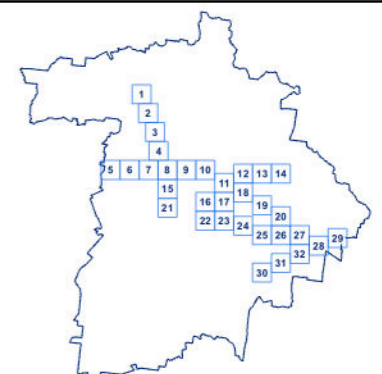
Date Generated : 23/05/2023

Revision 3.0

Coordinate System: GDA 1994 MGA Zone 56



Approx Scale @ A3 - 1:50,000





Legend

- Noise Corridors**
- Category 1: 58 dB(A) =< Noise Level < 63 dB(A)
  - Category 2: 63 dB(A) =< Noise Level < 68 dB(A)
  - Category 3: 68 dB(A) =< Noise Level < 73 dB(A)
  - Category 4: Noise Level >= 73 dB(A)

- Other**
- Council Boundary
  - Property Boundary
  - Waterway



18

20

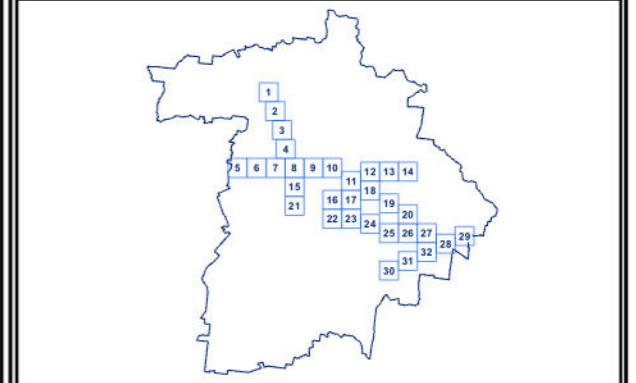
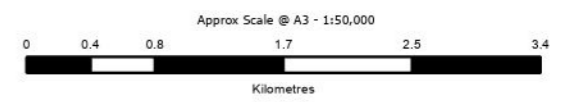
DRAFT

**DISCLAIMER:**  
While every care is taken to ensure the accuracy of this product, the Western Downs Regional Council does not make any representations or warranties about its accuracy, reliability, completeness or suitability for any particular purpose and disclaims all responsibility and all liability (including without limitation, liability in negligence) for all expenses, losses, damages (including indirect or consequential damage) and costs that may occur as a result of the product being inaccurate or incomplete in any way or for any reason.

Base material reproduced with the permission of the Director-General, Department of Resources © The State of Queensland (Department of Resources) [2023]

**DATA SOURCES:** WDR, QSpatial  
Cadastral Boundaries - May 2023 (© State of Queensland (Department of Resources) 2021)  
Transport noise corridor - State-controlled roads - May 2023 (State of Queensland (Department of Resources) 2023)

Copyright Western Downs Regional Council 2023  
Date Generated : 23/05/2023  
Revision 3.0  
Coordinate System: GDA 1994 MGA Zone 56



**Legend**

**Noise Corridors**

- Category 2: 63 dB(A) =< Noise Level < 68 dB(A)
- Category 3: 68 dB(A) =< Noise Level < 73 dB(A)
- Category 4: Noise Level >= 73 dB(A)

**Other**

- Council Boundary
- Property Boundary
- Waterway

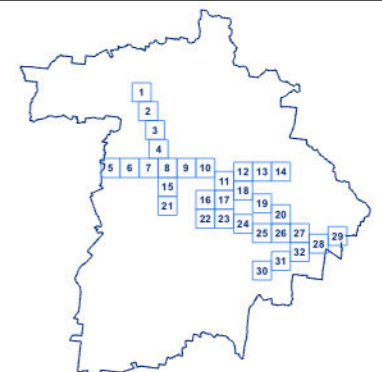

DRAFT

**DISCLAIMER:**  
While every care is taken to ensure the accuracy of this product, the Western Downs Regional Council does not make any representations or warranties about its accuracy, reliability, completeness or suitability for any particular purpose and disclaims all responsibility and all liability (including without limitation, liability in negligence) for all expenses, losses, damages (including indirect or consequential damage) and costs that may occur as a result of the product being inaccurate or incomplete in any way or for any reason.

Base material reproduced with the permission of the Director-General, Department of Resources © The State of Queensland (Department of Resources) [2023]

**DATA SOURCES:** WDRC, QSpatial  
Cadastral Boundaries - May 2023 (© State of Queensland (Department of Resources) 2021)  
Transport noise corridor - State-controlled roads - May 2023 (State of Queensland (Department of Resources) 2023)






Copyright Western Downs Regional Council 2023  
Date Generated : 23/05/2023  
Revision 3.0  
Coordinate System: GDA 1994 MGA Zone 56





Legend

Noise Corridors

-  Category 0: Noise Level < 58 dB(A)
-  Category 1: 58 dB(A) =< Noise Level < 63 dB(A)
-  Category 2: 63 dB(A) =< Noise Level < 68 dB(A)
-  Category 3: 68 dB(A) =< Noise Level < 73 dB(A)
-  Category 4: Noise Level >= 73 dB(A)

Other

-  Council Boundary
-  Property Boundary
-  Waterway

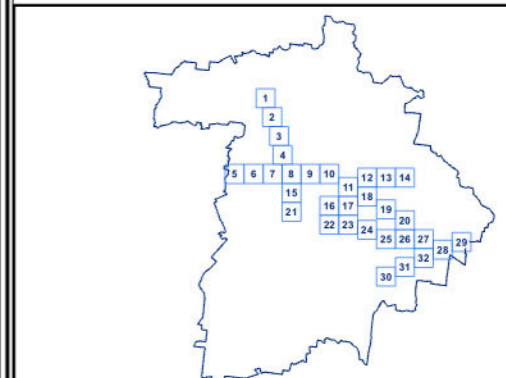

**DRAFT**

**DISCLAIMER:**  
While every care is taken to ensure the accuracy of this product, the Western Downs Regional Council does not make any representations or warranties about its accuracy, reliability, completeness or suitability for any particular purpose and disclaims all responsibility and all liability (including without limitation, liability in negligence) for all expenses, losses, damages (including indirect or consequential damage) and costs that may occur as a result of the product being inaccurate or incomplete in any way or for any reason.

Base material reproduced with the permission of the Director-General, Department of Resources © The State of Queensland (Department of Resources) [2023]

**DATA SOURCES:** WDRC, QSpatial  
Cadastral Boundaries - May 2023 (© State of Queensland (Department of Resources) 2021)  
Transport noise corridor - State-controlled roads - May 2023 (State of Queensland (Department of Resources) 2023)




Copyright Western Downs Regional Council 2023  
Date Generated : 23/05/2023  
Revision 3.0  
Coordinate System: GDA 1994 MGA Zone 56





Legend

Noise Corridors

-  Category 1: 58 dB(A) =< Noise Level < 63 dB(A)
-  Category 3: 68 dB(A) =< Noise Level < 73 dB(A)
-  Category 4: Noise Level >= 73 dB(A)

Other

-  Council Boundary
-  Property Boundary
-  Waterway

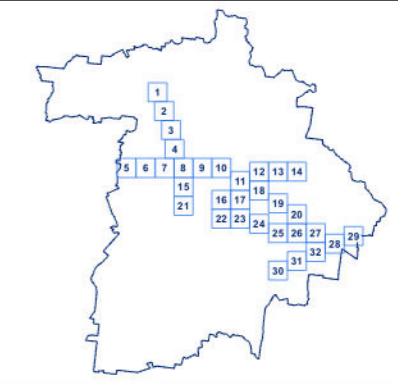

DRAFT

**DISCLAIMER:**  
While every care is taken to ensure the accuracy of this product, the Western Downs Regional Council does not make any representations or warranties about its accuracy, reliability, completeness or suitability for any particular purpose and disclaims all responsibility and all liability (including without limitation, liability in negligence) for all expenses, losses, damages (including indirect or consequential damage) and costs that may occur as a result of the product being inaccurate or incomplete in any way or for any reason.

Base material reproduced with the permission of the Director-General, Department of Resources © The State of Queensland (Department of Resources) [2023]




**DATA SOURCES:** WDRC, QSpatial  
Cadastral Boundaries - May 2023 (© State of Queensland (Department of Resources) 2021)  
Transport noise corridor - State-controlled roads - May 2023 (State of Queensland (Department of Resources) 2023)

Copyright Western Downs Regional Council 2023  
Date Generated : 23/05/2023  
Revision 3.0  
Coordinate System: GDA 1994 MGA Zone 56



Legend

Noise Corridors

-  Category 1: 58 dB(A) =< Noise Level < 63 dB(A)
-  Category 3: 68 dB(A) =< Noise Level < 73 dB(A)
-  Category 4: Noise Level >= 73 dB(A)

Other

-  Council Boundary
-  Property Boundary
-  Waterway

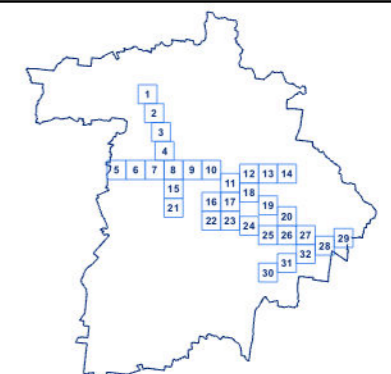
DRAFT

**DISCLAIMER:**  
While every care is taken to ensure the accuracy of this product, the Western Downs Regional Council does not make any representations or warranties about its accuracy, reliability, completeness or suitability for any particular purpose and disclaims all responsibility and all liability (including without limitation, liability in negligence) for all expenses, losses, damages (including indirect or consequential damage) and costs that may occur as a result of the product being inaccurate or incomplete in any way or for any reason.

Base material reproduced with the permission of the Director-General, Department of Resources © The State of Queensland (Department of Resources) [2023]

**DATA SOURCES:** WDR, QSpatial  
Cadastral Boundaries - May 2023 (© State of Queensland (Department of Resources) 2021)  
Transport noise corridor - State-controlled roads - May 2023 (State of Queensland (Department of Resources) 2023)






Copyright Western Downs Regional Council 2023  
Date Generated : 23/05/2023  
Revision 3.0  
Coordinate System: GDA 1994 MGA Zone 56





Legend

Noise Corridors

-  Category 0: Noise Level < 58 dB(A)
-  Category 1: 58 dB(A) =< Noise Level < 63 dB(A)
-  Category 2: 63 dB(A) =< Noise Level < 68 dB(A)
-  Category 3: 68 dB(A) =< Noise Level < 73 dB(A)
-  Category 4: Noise Level >= 73 dB(A)

Other

-  Council Boundary
-  Property Boundary
-  Waterway



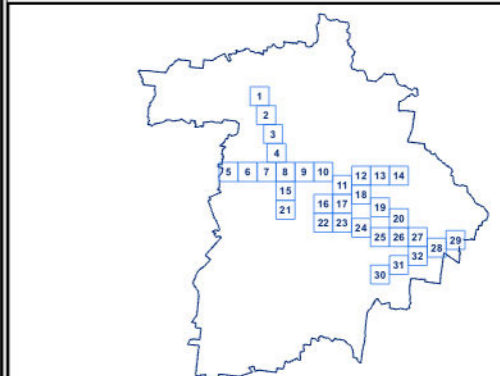

**DRAFT**

**DISCLAIMER:**  
While every care is taken to ensure the accuracy of this product, the Western Downs Regional Council does not make any representations or warranties about its accuracy, reliability, completeness or suitability for any particular purpose and disclaims all responsibility and all liability (including without limitation, liability in negligence) for all expenses, losses, damages (including indirect or consequential damage) and costs that may occur as a result of the product being inaccurate or incomplete in any way or for any reason.

Base material reproduced with the permission of the Director-General, Department of Resources © The State of Queensland (Department of Resources) [2023]

**DATA SOURCES:** WDR, QSpatial  
Cadastral Boundaries - May 2023 (© State of Queensland (Department of Resources) 2021)  
Transport noise corridor - State-controlled roads - May 2023 (State of Queensland (Department of Resources) 2023)

Copyright Western Downs Regional Council 2023  
Date Generated : 23/05/2023  
Revision 3.0  
Coordinate System: GDA 1994 MGA Zone 56





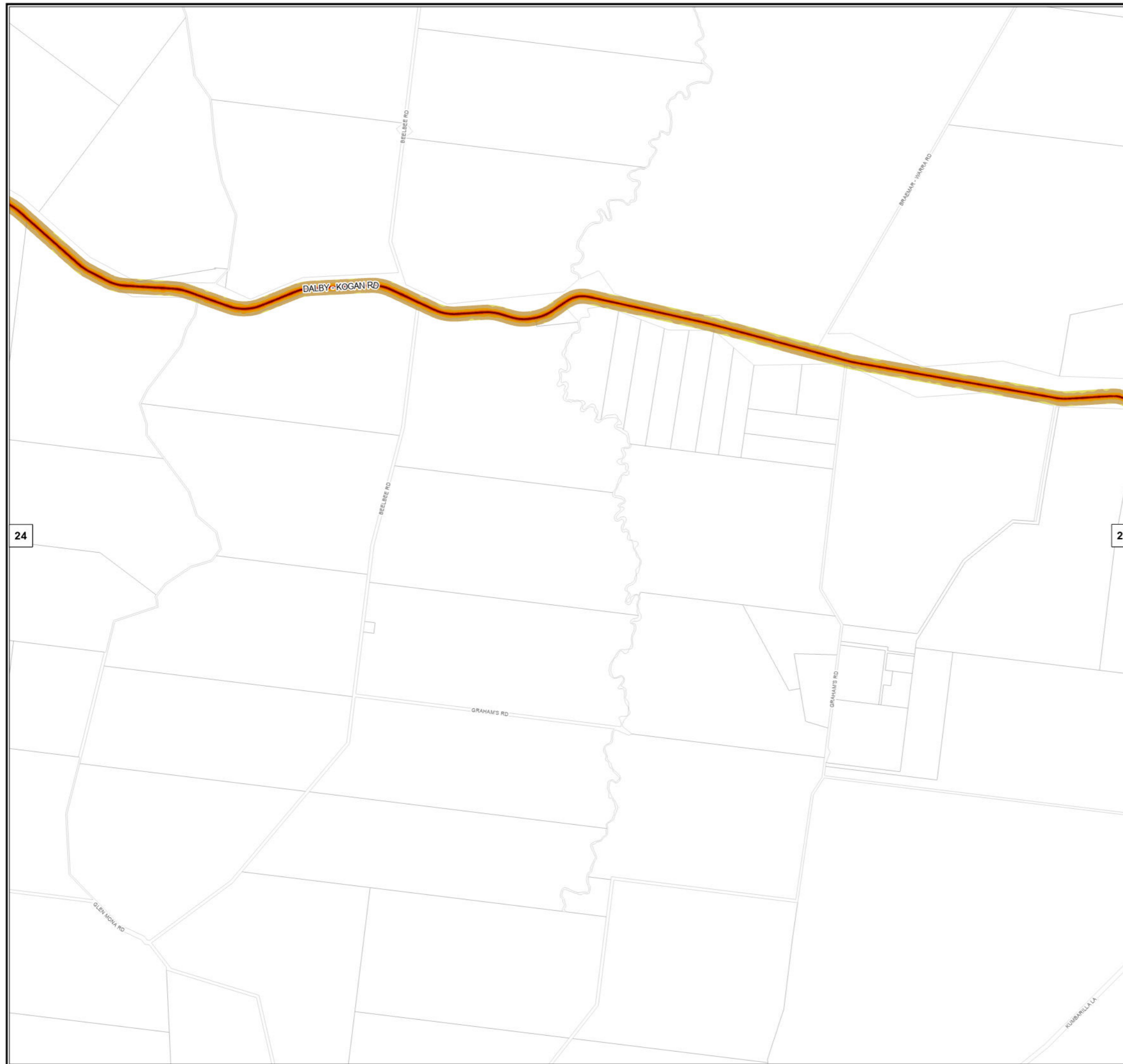
Legend

Noise Corridors

- Category 1: 58 dB(A) =< Noise Level < 63 dB(A)
- Category 3: 68 dB(A) =< Noise Level < 73 dB(A)
- Category 4: Noise Level >= 73 dB(A)

Other

- Council Boundary
- Property Boundary
- Waterway



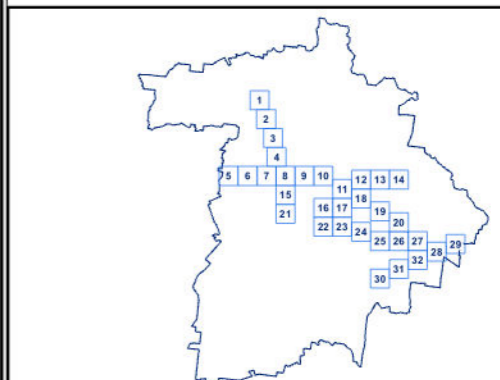

DRAFT

**DISCLAIMER:**  
While every care is taken to ensure the accuracy of this product, the Western Downs Regional Council does not make any representations or warranties about its accuracy, reliability, completeness or suitability for any particular purpose and disclaims all responsibility and all liability (including without limitation, liability in negligence) for all expenses, losses, damages (including indirect or consequential damage) and costs that may occur as a result of the product being inaccurate or incomplete in any way or for any reason.

Base material reproduced with the permission of the Director-General, Department of Resources © The State of Queensland (Department of Resources) [2023]

**DATA SOURCES:** WDR, QSpatial  
Cadastral Boundaries - May 2023 (© State of Queensland (Department of Resources) 2021)  
Transport noise corridor - State-controlled roads - May 2023 (State of Queensland (Department of Resources) 2023)

Copyright Western Downs Regional Council 2023  
Date Generated : 23/05/2023  
Revision 3.0  
Coordinate System: GDA 1994 MGA Zone 56



Legend

Noise Corridors

-  Category 0: Noise Level < 58 dB(A)
-  Category 1: 58 dB(A) =< Noise Level < 63 dB(A)
-  Category 2: 63 dB(A) =< Noise Level < 68 dB(A)
-  Category 3: 68 dB(A) =< Noise Level < 73 dB(A)
-  Category 4: Noise Level >= 73 dB(A)

Other

-  Council Boundary
-  Property Boundary
-  Waterway

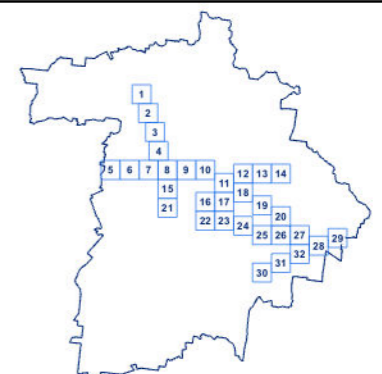
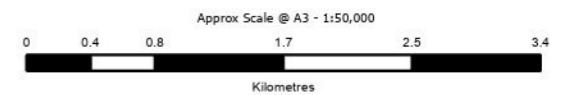
**DRAFT**

**DISCLAIMER:**  
While every care is taken to ensure the accuracy of this product, the Western Downs Regional Council does not make any representations or warranties about its accuracy, reliability, completeness or suitability for any particular purpose and disclaims all responsibility and all liability (including without limitation, liability in negligence) for all expenses, losses, damages (including indirect or consequential damage) and costs that may occur as a result of the product being inaccurate or incomplete in any way or for any reason.

Base material reproduced with the permission of the Director-General, Department of Resources © The State of Queensland (Department of Resources) [2023]






**DATA SOURCES:** WDRC, QSpatial  
Cadastral Boundaries - May 2023 (© State of Queensland (Department of Resources) 2021)  
Transport noise corridor - State-controlled roads - May 2023 (State of Queensland (Department of Resources) 2023)

Copyright Western Downs Regional Council 2023  
Date Generated : 23/05/2023  
Revision 3.0  
Coordinate System: GDA 1994 MGA Zone 56



Legend

Noise Corridors

-  Category 0: Noise Level < 58 dB(A)
-  Category 1: 58 dB(A) =< Noise Level < 63 dB(A)
-  Category 2: 63 dB(A) =< Noise Level < 68 dB(A)
-  Category 3: 68 dB(A) =< Noise Level < 73 dB(A)
-  Category 4: Noise Level >= 73 dB(A)

Other

-  Council Boundary
-  Property Boundary
-  Waterway

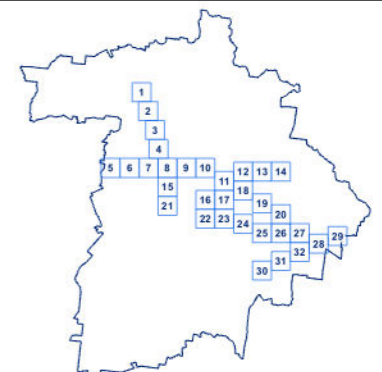

**DRAFT**

**DISCLAIMER:**  
While every care is taken to ensure the accuracy of this product, the Western Downs Regional Council does not make any representations or warranties about its accuracy, reliability, completeness or suitability for any particular purpose and disclaims all responsibility and all liability (including without limitation, liability in negligence) for all expenses, losses, damages (including indirect or consequential damage) and costs that may occur as a result of the product being inaccurate or incomplete in any way or for any reason.

Base material reproduced with the permission of the Director-General, Department of Resources © The State of Queensland (Department of Resources) [2023]






**DATA SOURCES:** WDRC, QSpatial  
Cadastral Boundaries - May 2023 (© State of Queensland (Department of Resources) 2021)  
Transport noise corridor - State-controlled roads - May 2023 (State of Queensland (Department of Resources) 2023)

Copyright Western Downs Regional Council 2023  
Date Generated : 23/05/2023  
Revision 3.0  
Coordinate System: GDA 1994 MGA Zone 56



Legend

Noise Corridors

-  Category 0: Noise Level < 58 dB(A)
-  Category 1: 58 dB(A) =< Noise Level < 63 dB(A)
-  Category 2: 63 dB(A) =< Noise Level < 68 dB(A)
-  Category 3: 68 dB(A) =< Noise Level < 73 dB(A)
-  Category 4: Noise Level >= 73 dB(A)

Other

-  Council Boundary
-  Property Boundary
-  Waterway

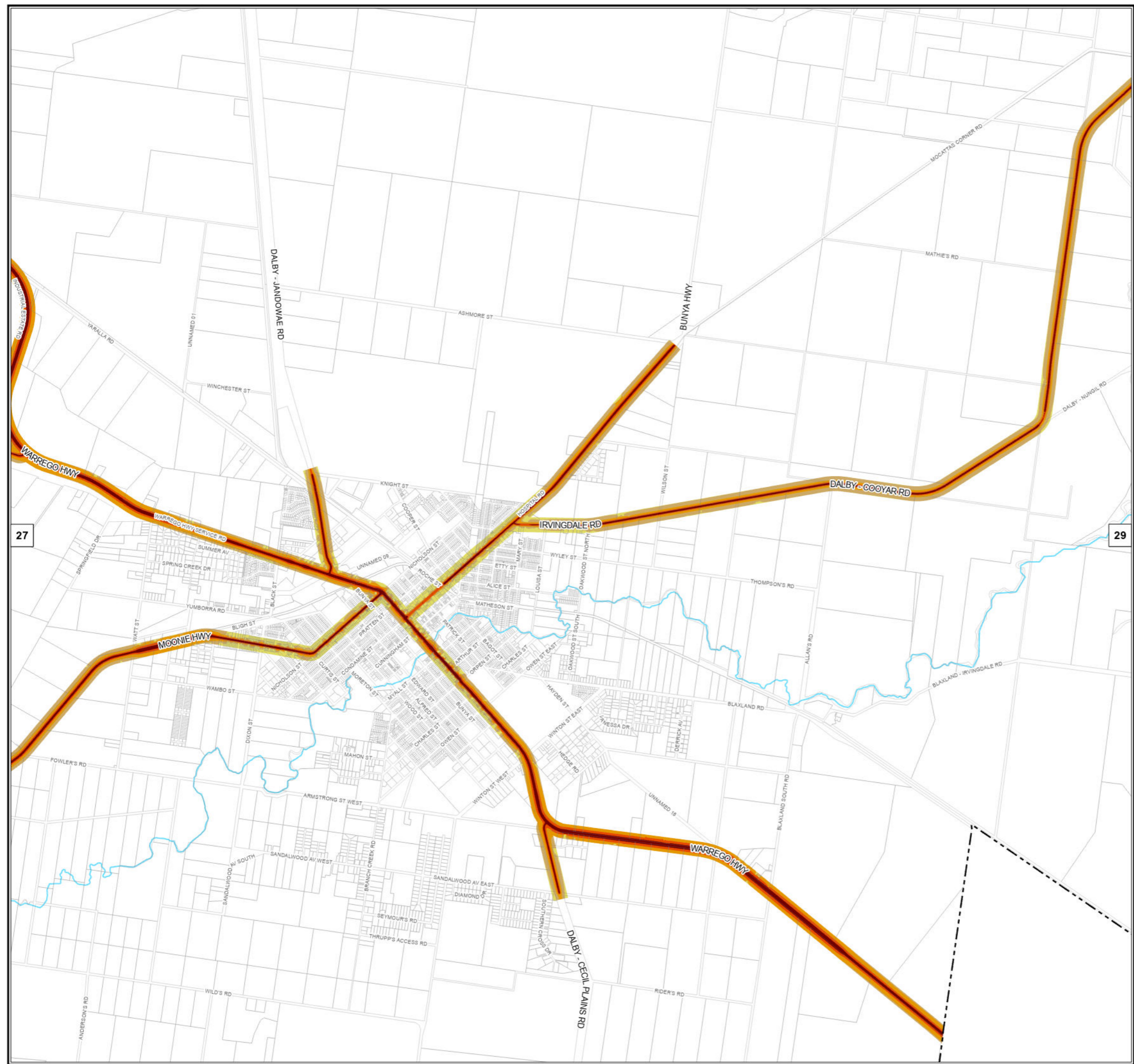
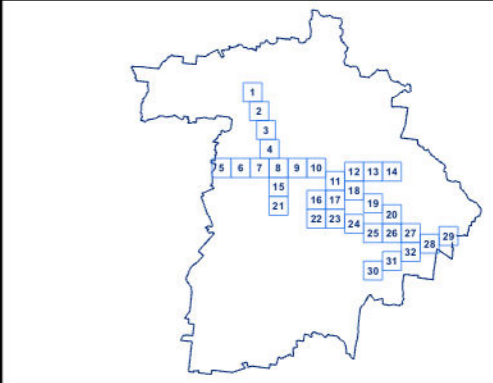

**DRAFT**

**DISCLAIMER:**  
While every care is taken to ensure the accuracy of this product, the Western Downs Regional Council does not make any representations or warranties about its accuracy, reliability, completeness or suitability for any particular purpose and disclaims all responsibility and all liability (including without limitation, liability in negligence) for all expenses, losses, damages (including indirect or consequential damage) and costs that may occur as a result of the product being inaccurate or incomplete in any way or for any reason.

Base material reproduced with the permission of the Director-General, Department of Resources © The State of Queensland (Department of Resources) [2023]

**DATA SOURCES:** WDRC, QSpatial  
Cadastral Boundaries - May 2023 (© State of Queensland (Department of Resources) 2021)  
Transport noise corridor - State-controlled roads - May 2023 (State of Queensland (Department of Resources) 2023)

Copyright Western Downs Regional Council 2023  
Date Generated : 23/05/2023  
Revision 3.0  
Coordinate System: GDA 1994 MGA Zone 56





Legend

Noise Corridors

-  Category 0: Noise Level < 58 dB(A)
-  Category 1: 58 dB(A) =< Noise Level < 63 dB(A)
-  Category 2: 63 dB(A) =< Noise Level < 68 dB(A)
-  Category 3: 68 dB(A) =< Noise Level < 73 dB(A)
-  Category 4: Noise Level >= 73 dB(A)

Other

-  Council Boundary
-  Property Boundary
-  Waterway

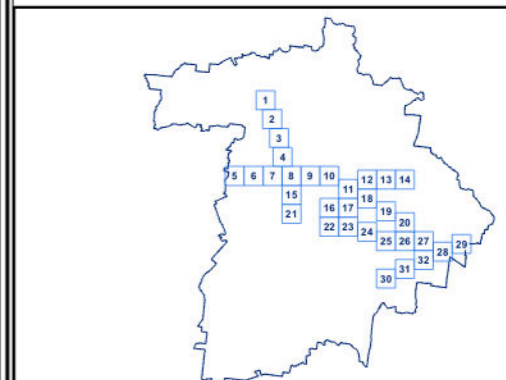

DRAFT

**DISCLAIMER:**  
While every care is taken to ensure the accuracy of this product, the Western Downs Regional Council does not make any representations or warranties about its accuracy, reliability, completeness or suitability for any particular purpose and disclaims all responsibility and all liability (including without limitation, liability in negligence) for all expenses, losses, damages (including indirect or consequential damage) and costs that may occur as a result of the product being inaccurate or incomplete in any way or for any reason.

Base material reproduced with the permission of the Director-General, Department of Resources © The State of Queensland (Department of Resources) [2023]

**DATA SOURCES:** WDR, QSpatial  
Cadastral Boundaries - May 2023 (© State of Queensland (Department of Resources) 2021)  
Transport noise corridor - State-controlled roads - May 2023 (State of Queensland (Department of Resources) 2023)

Copyright Western Downs Regional Council 2023  
Date Generated : 23/05/2023  
Revision 3.0  
Coordinate System: GDA 1994 MGA Zone 56





Legend

Noise Corridors

- Category 1: 58 dB(A) =< Noise Level < 63 dB(A)
- Category 3: 68 dB(A) =< Noise Level < 73 dB(A)
- Category 4: Noise Level >= 73 dB(A)

Other

- Council Boundary
- Property Boundary
- Waterway



31

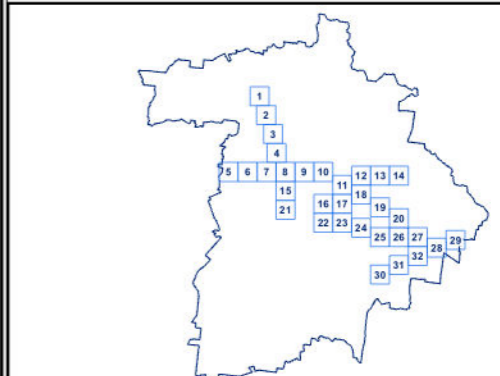

DRAFT

**DISCLAIMER:**  
While every care is taken to ensure the accuracy of this product, the Western Downs Regional Council does not make any representations or warranties about its accuracy, reliability, completeness or suitability for any particular purpose and disclaims all responsibility and all liability (including without limitation, liability in negligence) for all expenses, losses, damages (including indirect or consequential damage) and costs that may occur as a result of the product being inaccurate or incomplete in any way or for any reason.

Base material reproduced with the permission of the Director-General, Department of Resources © The State of Queensland (Department of Resources) [2023]

**DATA SOURCES:** WDRC, QSpatial  
Cadastral Boundaries - May 2023 (© State of Queensland (Department of Resources) 2021)  
Transport noise corridor - State-controlled roads - May 2023 (State of Queensland (Department of Resources) 2023)

Copyright Western Downs Regional Council 2023  
Date Generated : 23/05/2023  
Revision 3.0  
Coordinate System: GDA 1994 MGA Zone 56





Legend

Noise Corridors

- Category 1: 58 dB(A) =< Noise Level < 63 dB(A)
- Category 3: 68 dB(A) =< Noise Level < 73 dB(A)
- Category 4: Noise Level >= 73 dB(A)

Other

- Council Boundary
- Property Boundary
- Waterway



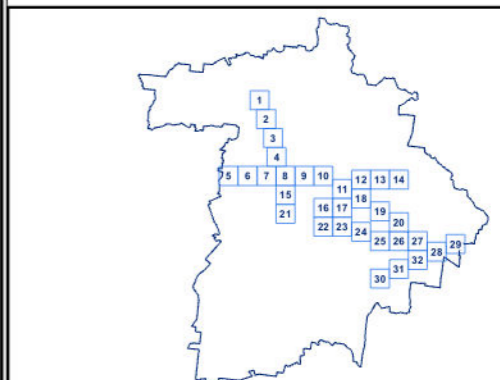

DRAFT

**DISCLAIMER:**  
While every care is taken to ensure the accuracy of this product, the Western Downs Regional Council does not make any representations or warranties about its accuracy, reliability, completeness or suitability for any particular purpose and disclaims all responsibility and all liability (including without limitation, liability in negligence) for all expenses, losses, damages (including indirect or consequential damage) and costs that may occur as a result of the product being inaccurate or incomplete in any way or for any reason.

Base material reproduced with the permission of the Director-General, Department of Resources © The State of Queensland (Department of Resources) [2023]

**DATA SOURCES:** WDR, QSpatial  
Cadastral Boundaries - May 2023 (© State of Queensland (Department of Resources) 2021)  
Transport noise corridor - State-controlled roads - May 2023 (State of Queensland (Department of Resources) 2023)






Copyright Western Downs Regional Council 2023  
Date Generated : 23/05/2023  
Revision 3.0  
Coordinate System: GDA 1994 MGA Zone 56





Legend

Noise Corridors

-  Category 0: Noise Level < 58 dB(A)
-  Category 1: 58 dB(A) =< Noise Level < 63 dB(A)
-  Category 2: 63 dB(A) =< Noise Level < 68 dB(A)
-  Category 3: 68 dB(A) =< Noise Level < 73 dB(A)
-  Category 4: Noise Level >= 73 dB(A)

Other

-  Council Boundary
-  Property Boundary
-  Waterway

DRAFT

**DISCLAIMER:**  
While every care is taken to ensure the accuracy of this product, the Western Downs Regional Council does not make any representations or warranties about its accuracy, reliability, completeness or suitability for any particular purpose and disclaims all responsibility and all liability (including without limitation, liability in negligence) for all expenses, losses, damages (including indirect or consequential damage) and costs that may occur as a result of the product being inaccurate or incomplete in any way or for any reason.

Base material reproduced with the permission of the Director-General, Department of Resources © The State of Queensland (Department of Resources) [2023]

**DATA SOURCES:** WDRC, QSpatial  
Cadastral Boundaries - May 2023 (© State of Queensland (Department of Resources) 2021)  
Transport noise corridor - State-controlled roads - May 2023 (State of Queensland (Department of Resources) 2023)

Copyright Western Downs Regional Council 2023  
Date Generated : 23/05/2023  
Revision 3.0  
Coordinate System: GDA 1994 MGA Zone 56

