

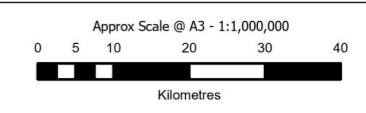
**DRAFT**

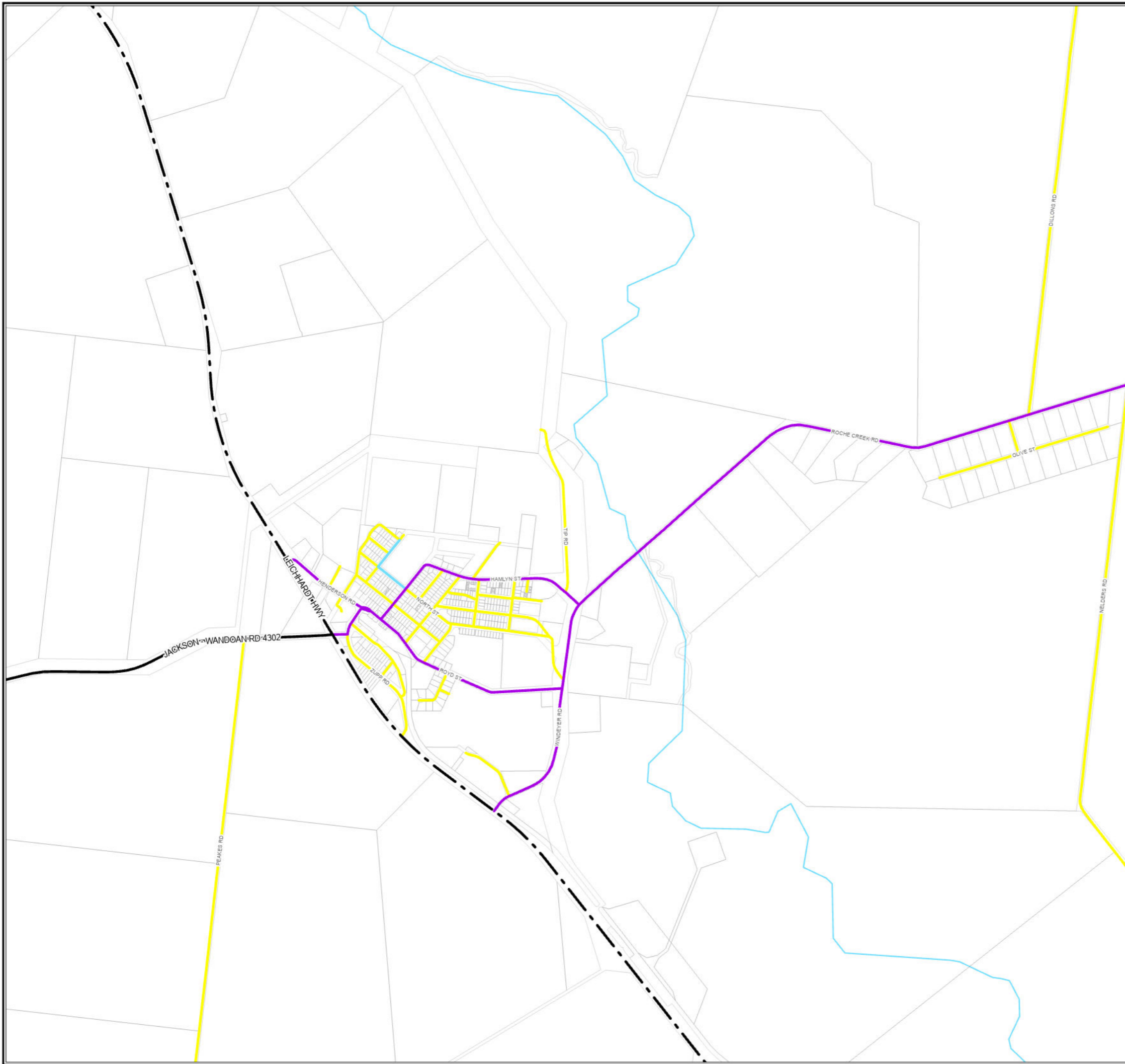
**DISCLAIMER:**  
While every care is taken to ensure the accuracy of this product, the Western Downs Regional Council does not make any representations or warranties about its accuracy, reliability, completeness or suitability for any particular purpose and disclaims all responsibility and all liability (including without limitation, liability in negligence) for all expenses, losses, damages (including indirect or consequential damage) and costs that may occur as a result of the product being inaccurate or incomplete in any way or for any reason.

Base material reproduced with the permission of the Director-General, Department of Resources © The State of Queensland (Department of Resources) [2023]

**DATA SOURCES:** WDRC, QSpatial  
Cadastral Boundaries - May 2023 (© State of Queensland (Department of Resources) 2021)

Copyright Western Downs Regional Council 2023  
Date Generated : 26/06/2023  
Revision 3.0  
Coordinate System: GDA 1994 MGA Zone 56





**Legend**

- Proposed Roads**
  - Proposed Urban Collector
  - Proposed Urban Feeder
- Roads**
  - State Controlled Arterial
  - Rural Arterial
  - Collector
  - Feeder
  - Access
  - Unformed
- Other**
  - Council Boundary
  - Property Boundary
  - Waterway

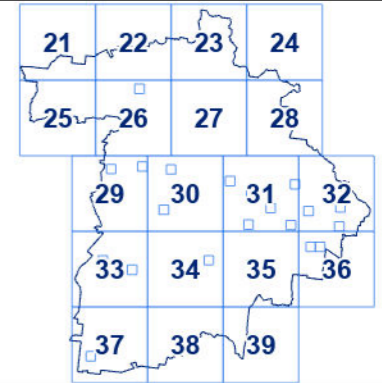
**DRAFT**

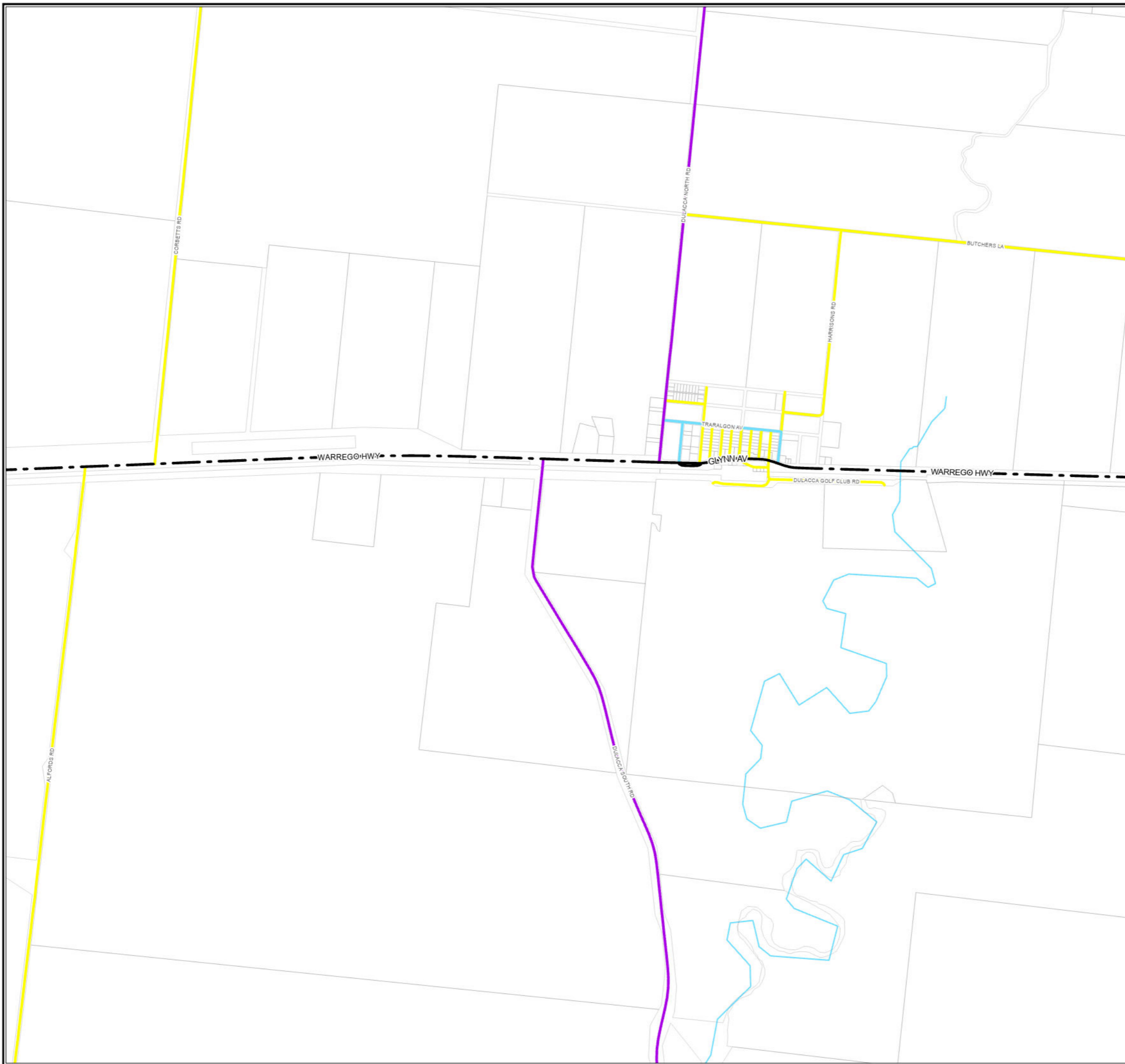
**DISCLAIMER:**  
While every care is taken to ensure the accuracy of this product, the Western Downs Regional Council does not make any representations or warranties about its accuracy, reliability, completeness or suitability for any particular purpose and disclaims all responsibility and all liability (including without limitation, liability in negligence) for all expenses, losses, damages (including indirect or consequential damage) and costs that may occur as a result of the product being inaccurate or incomplete in any way or for any reason.

Base material reproduced with the permission of the Director-General, Department of Resources © The State of Queensland (Department of Resources) [2023]

**DATA SOURCES:** WDR, QSpatial  
Cadastral Boundaries - May 2023 (© State of Queensland (Department of Resources) 2021)

Copyright Western Downs Regional Council 2023  
Date Generated : 26/06/2023  
Revision 3.0  
Coordinate System: GDA 1994 MGA Zone 56





**Legend**

- Proposed Roads**
- Proposed Urban Collector
  - Proposed Urban Feeder
- Roads**
- State Controlled Arterial
  - Rural Arterial
  - Collector
  - Feeder
  - Access
  - Unformed
- Other**
- Council Boundary
  - Property Boundary
  - Waterway

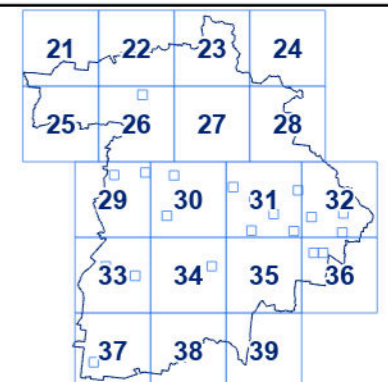
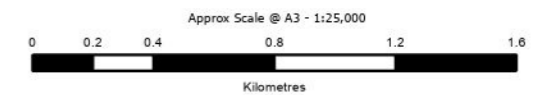
DRAFT

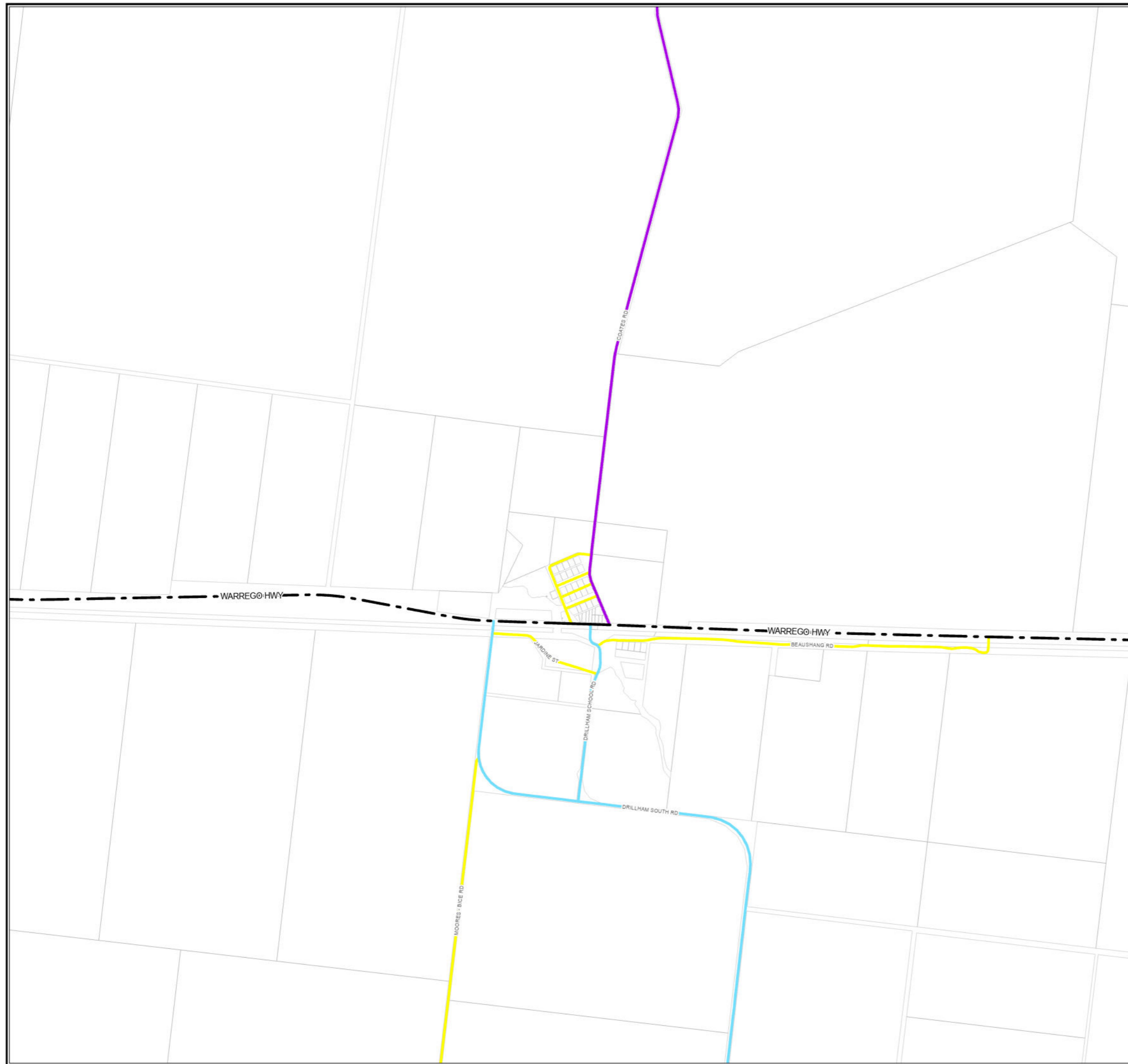
**DISCLAIMER:**  
While every care is taken to ensure the accuracy of this product, the Western Downs Regional Council does not make any representations or warranties about its accuracy, reliability, completeness or suitability for any particular purpose and disclaims all responsibility and all liability (including without limitation, liability in negligence) for all expenses, losses, damages (including indirect or consequential damage) and costs that may occur as a result of the product being inaccurate or incomplete in any way or for any reason.

Base material reproduced with the permission of the Director-General, Department of Resources © The State of Queensland (Department of Resources) [2023]

**DATA SOURCES:** WDRC, QSpatial  
Cadastral Boundaries - May 2023 (© State of Queensland (Department of Resources) 2021)

Copyright Western Downs Regional Council 2023  
Date Generated : 26/06/2023  
Revision 3.0  
Coordinate System: GDA 1994 MGA Zone 56





**Legend**

- Proposed Roads**
- Proposed Urban Collector
  - Proposed Urban Feeder
- Roads**
- State Controlled Arterial
  - Rural Arterial
  - Collector
  - Feeder
  - Access
  - Unformed
- Other**
- Council Boundary
  - Property Boundary
  - Waterway

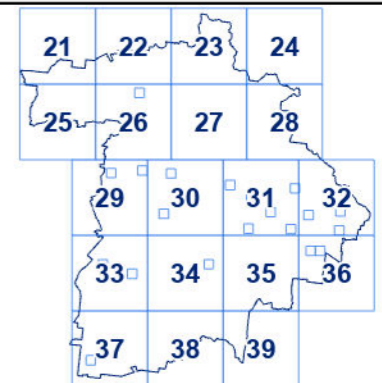
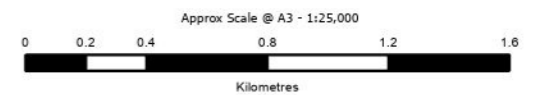
**DRAFT**

**DISCLAIMER:**  
While every care is taken to ensure the accuracy of this product, the Western Downs Regional Council does not make any representations or warranties about its accuracy, reliability, completeness or suitability for any particular purpose and disclaims all responsibility and all liability (including without limitation, liability in negligence) for all expenses, losses, damages (including indirect or consequential damage) and costs that may occur as a result of the product being inaccurate or incomplete in any way or for any reason.

Base material reproduced with the permission of the Director-General, Department of Resources © The State of Queensland (Department of Resources) [2023]



**DATA SOURCES:** WDRC, QSpatial  
Cadastral Boundaries - May 2023 © State of Queensland (Department of Resources) 2021)

Copyright Western Downs Regional Council 2023  
Date Generated : 26/06/2023  
Revision 3.0  
Coordinate System: GDA 1994 MGA Zone 56









**Legend**

**Proposed Roads**

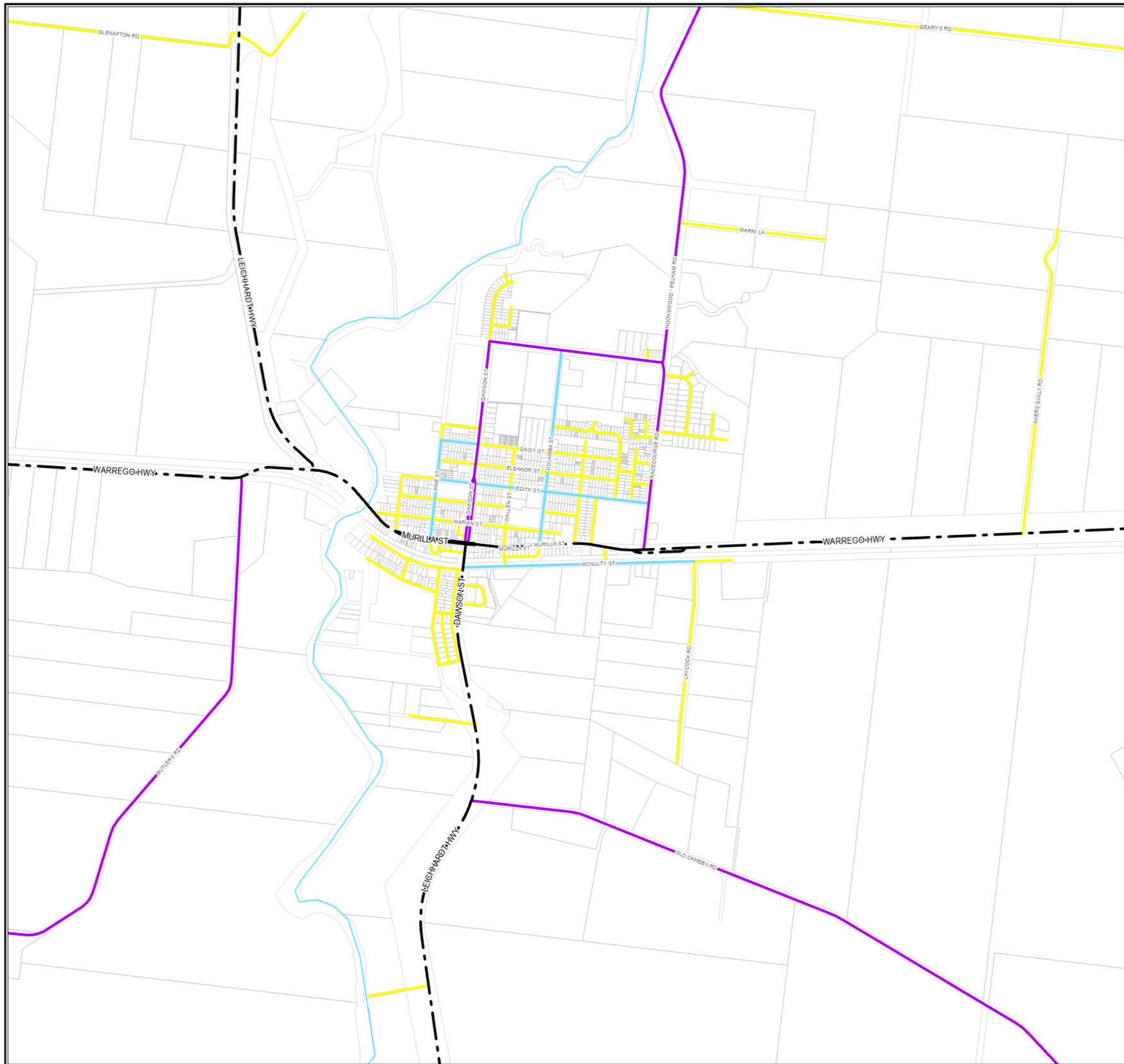
-  Proposed Urban Collector
-  Proposed Urban Feeder

**Roads**

-  State Controlled Arterial
-  Rural Arterial
-  Collector
-  Feeder
-  Access
-  Unformed

**Other**

-  Council Boundary
-  Property Boundary
-  Waterway



**DRAFT**

**DISCLAIMER:**

While every care is taken to ensure the accuracy of this product, the Western Downs Regional Council does not make any representations or warranties about its accuracy, reliability, completeness or suitability for any particular purpose and disclaims all responsibility and all liability (including without limitation, liability in negligence) for all expenses, losses, damages (including indirect or consequential damage) and costs that may occur as a result of the product being inaccurate or incomplete in any way or for any reason.

Base material reproduced with the permission of the Director-General, Department of Resources © The State of Queensland (Department of Resources) [2023]

**DATA SOURCES:** WDR, QSpatial  
Cadastral Boundaries - May 2023 (© State of Queensland (Department of Resources) 2021)

Copyright Western Downs Regional Council 2023

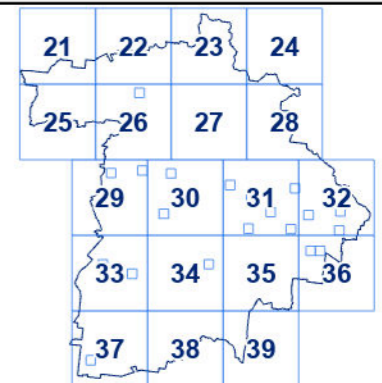
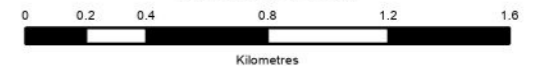
Date Generated : 26/06/2023

Revision 3.0

Coordinate System: GDA 1994 MGA Zone 56



Approx Scale @ A3 - 1:25,000



Legend

**Proposed Roads**

Proposed Urban Collector

Proposed Urban Feeder

**Roads**

State Controlled Arterial

Rural Arterial

Collector

Feeder

Access

Unformed

**Other**

Council Boundary

Property Boundary

Waterway

DRAFT

**DISCLAIMER:**  
While every care is taken to ensure the accuracy of this product, the Western Downs Regional Council does not make any representations or warranties about its accuracy, reliability, completeness or suitability for any particular purpose and disclaims all responsibility and all liability (including without limitation, liability in negligence) for all expenses, losses, damages (including indirect or consequential damage) and costs that may occur as a result of the product being inaccurate or incomplete in any way or for any reason.

Base material reproduced with the permission of the Director-General, Department of Resources © The State of Queensland (Department of Resources) [2023]

**DATA SOURCES:** WDRC, QSpatial  
Cadastral Boundaries - May 2023 (© State of Queensland (Department of Resources) 2021)

Copyright Western Downs Regional Council 2023

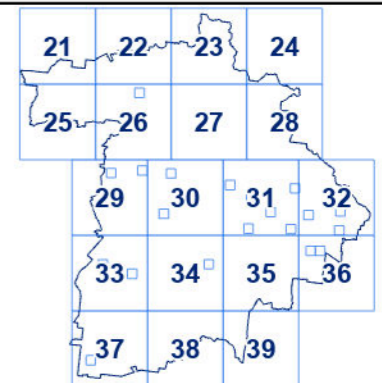
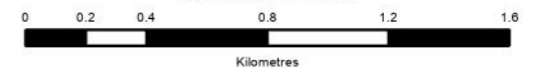
Date Generated : 26/06/2023

Revision 3.0

Coordinate System: GDA 1994 MGA Zone 56



Approx Scale @ A3 - 1:25,000



Legend

Proposed Roads

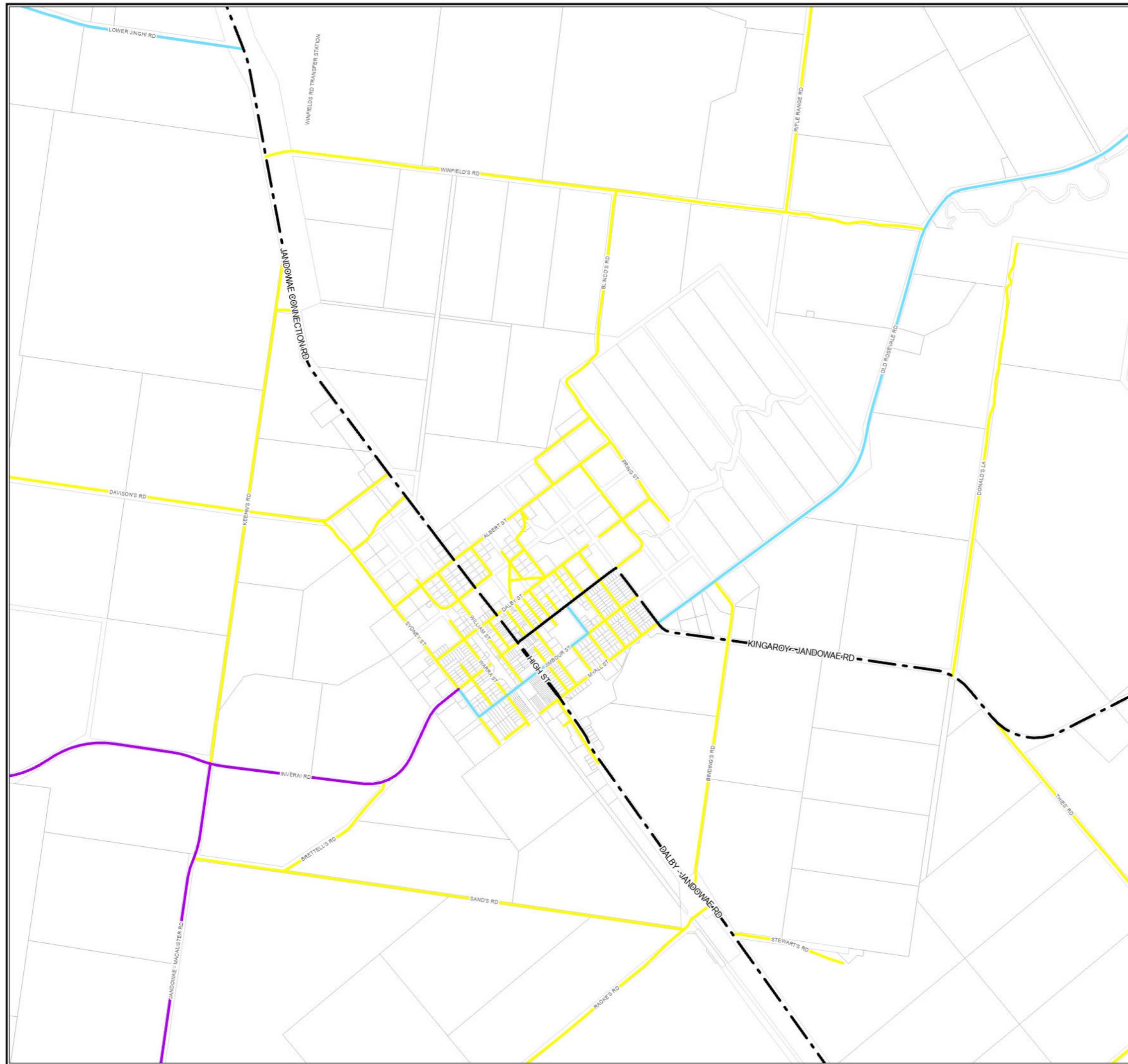
- Proposed Urban Collector
- Proposed Urban Feeder

Roads

- State Controlled Arterial
- Rural Arterial
- Collector
- Feeder
- Access
- Unformed

Other

- Council Boundary
- Property Boundary
- Waterway



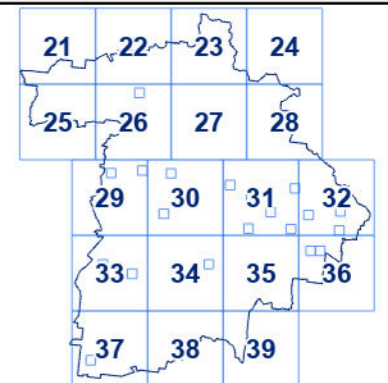

DRAFT

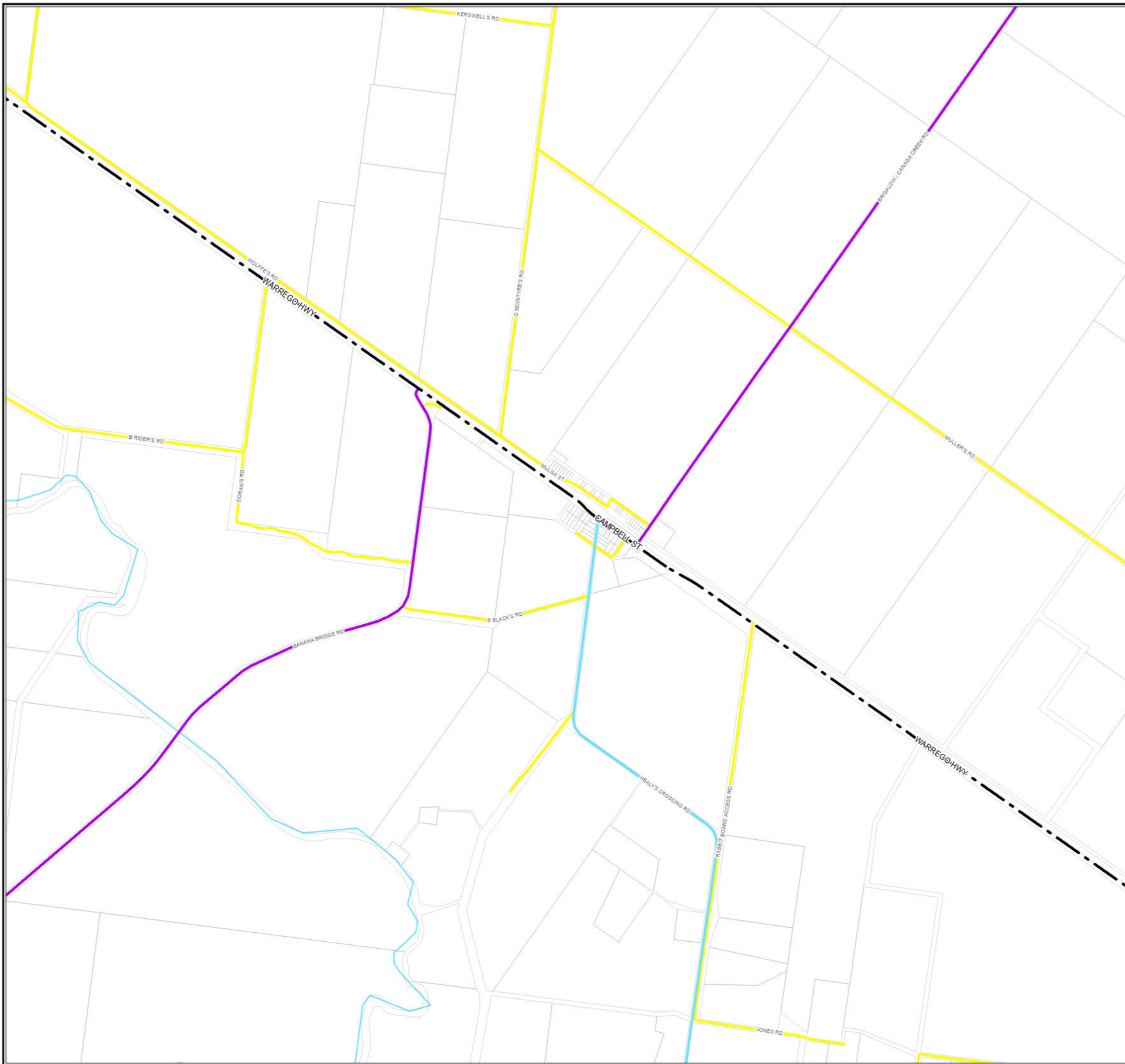
**DISCLAIMER:**  
While every care is taken to ensure the accuracy of this product, the Western Downs Regional Council does not make any representations or warranties about its accuracy, reliability, completeness or suitability for any particular purpose and disclaims all responsibility and all liability (including without limitation, liability in negligence) for all expenses, losses, damages (including indirect or consequential damage) and costs that may occur as a result of the product being inaccurate or incomplete in any way or for any reason.

Base material reproduced with the permission of the Director-General, Department of Resources © The State of Queensland (Department of Resources) [2023]

**DATA SOURCES:** WDRC, QSpatial  
Cadastral Boundaries - May 2023 (© State of Queensland (Department of Resources) 2021)

Copyright Western Downs Regional Council 2023  
Date Generated : 26/06/2023  
Revision 3.0  
Coordinate System: GDA 1994 MGA Zone 56





**Legend**

- Proposed Roads**
- Proposed Urban Collector
  - Proposed Urban Feeder
- Roads**
- State Controlled Arterial
  - Rural Arterial
  - Collector
  - Feeder
  - Access
  - Unformed
- Other**
- Council Boundary
  - Property Boundary
  - Waterway

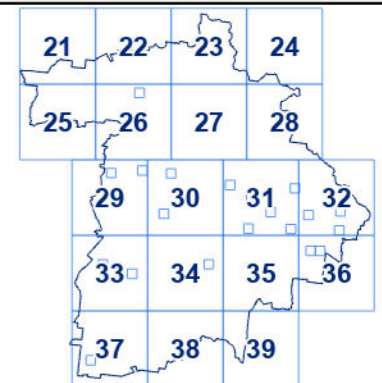
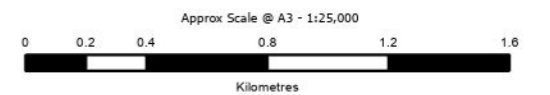
**DRAFT**

**DISCLAIMER:**  
While every care is taken to ensure the accuracy of this product, the Western Downs Regional Council does not make any representations or warranties about its accuracy, reliability, completeness or suitability for any particular purpose and disclaims all responsibility and all liability (including without limitation, liability in negligence) for all expenses, losses, damages (including indirect or consequential damage) and costs that may occur as a result of the product being inaccurate or incomplete in any way or for any reason.

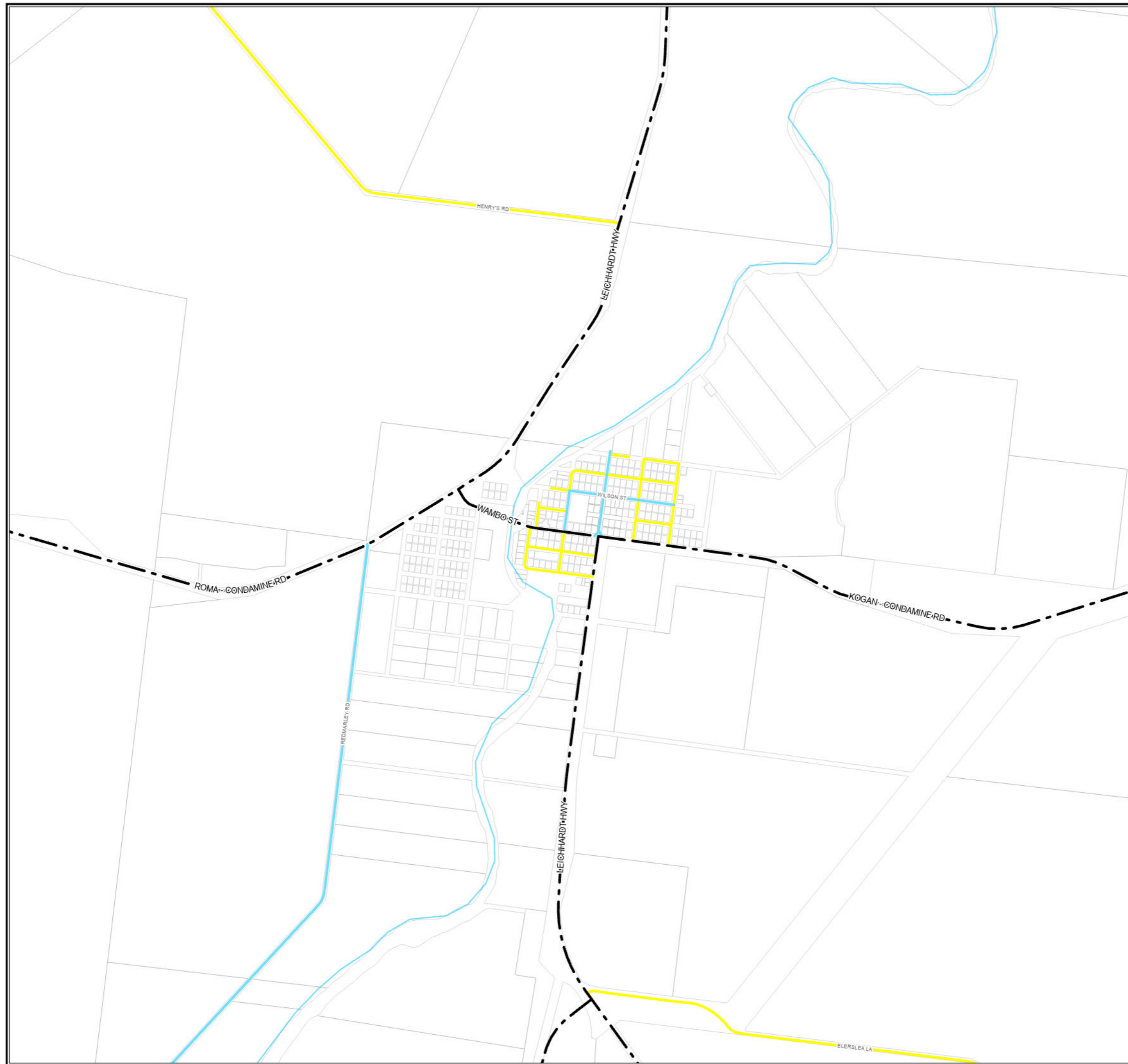
Base material reproduced with the permission of the Director-General, Department of Resources © The State of Queensland (Department of Resources) [2023]

**DATA SOURCES:** WDRC, QSpatial  
Cadastral Boundaries - May 2023 (© State of Queensland (Department of Resources) 2021)

Copyright Western Downs Regional Council 2023  
Date Generated : 26/06/2023  
Revision 3.0  
Coordinate System: GDA 1994 MGA Zone 56







**Legend**

- Proposed Roads**
  - Proposed Urban Collector
  - Proposed Urban Feeder
- Roads**
  - State Controlled Arterial
  - Rural Arterial
  - Collector
  - Feeder
  - Access
  - Unformed
- Other**
  - Council Boundary
  - Property Boundary
  - Waterway

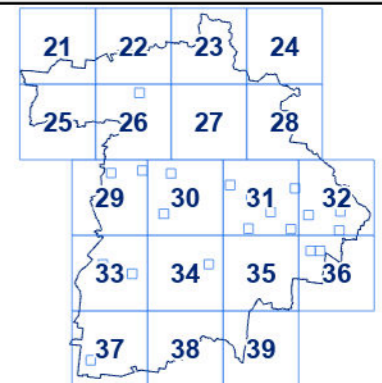

**DRAFT**

**DISCLAIMER:**  
While every care is taken to ensure the accuracy of this product, the Western Downs Regional Council does not make any representations or warranties about its accuracy, reliability, completeness or suitability for any particular purpose and disclaims all responsibility and all liability (including without limitation, liability in negligence) for all expenses, losses, damages (including indirect or consequential damage) and costs that may occur as a result of the product being inaccurate or incomplete in any way or for any reason.

Base material reproduced with the permission of the Director-General, Department of Resources © The State of Queensland (Department of Resources) [2023]

**DATA SOURCES:** WDRC, QSpatial  
Cadastral Boundaries - May 2023 (© State of Queensland (Department of Resources) 2021)

Copyright Western Downs Regional Council 2023  
Date Generated : 26/06/2023  
Revision 3.0  
Coordinate System: GDA 1994 MGA Zone 56



Legend

Proposed Roads

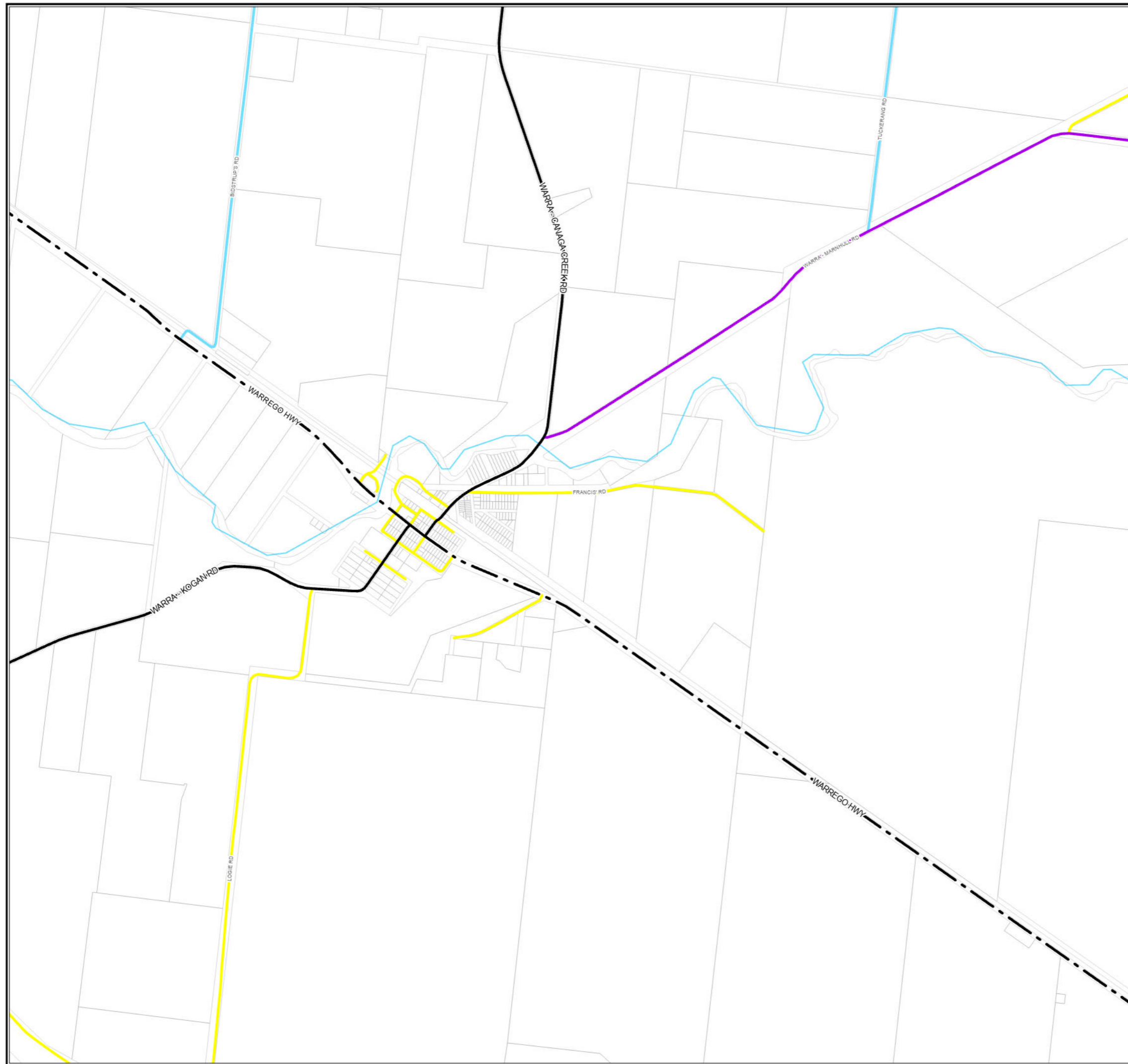
- Proposed Urban Collector
- Proposed Urban Feeder

Roads

- State Controlled Arterial
- Rural Arterial
- Collector
- Feeder
- Access
- Unformed

Other

- Council Boundary
- Property Boundary
- Waterway



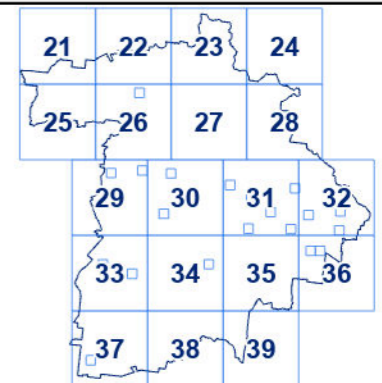

DRAFT

**DISCLAIMER:**  
While every care is taken to ensure the accuracy of this product, the Western Downs Regional Council does not make any representations or warranties about its accuracy, reliability, completeness or suitability for any particular purpose and disclaims all responsibility and all liability (including without limitation, liability in negligence) for all expenses, losses, damages (including indirect or consequential damage) and costs that may occur as a result of the product being inaccurate or incomplete in any way or for any reason.

Base material reproduced with the permission of the Director-General, Department of Resources © The State of Queensland (Department of Resources) [2023]

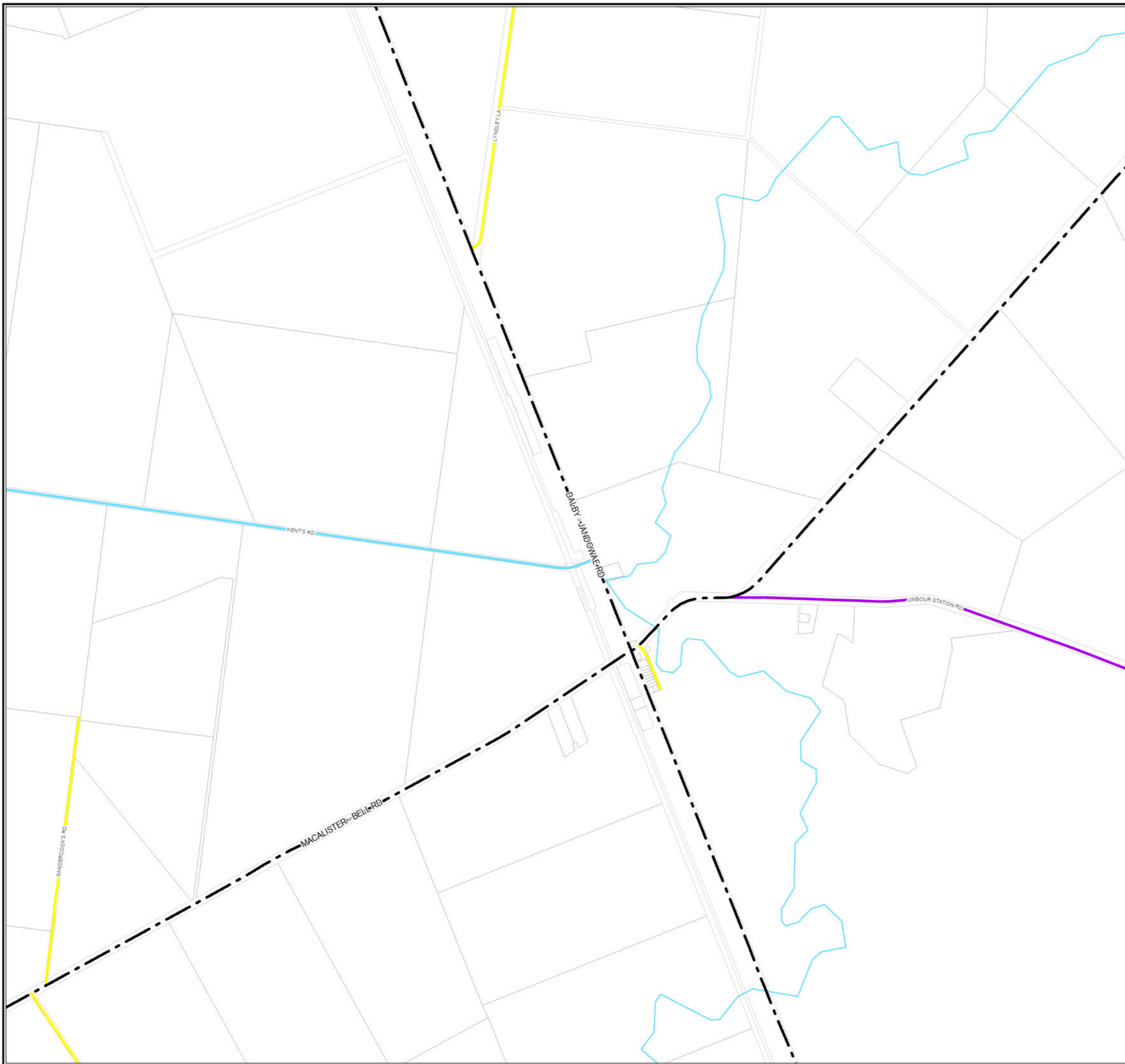
**DATA SOURCES:** WDR, QSpatial  
Cadastral Boundaries - May 2023 © State of Queensland (Department of Resources) 2021

Copyright Western Downs Regional Council 2023  
Date Generated : 26/06/2023  
Revision 3.0  
Coordinate System: GDA 1994 MGA Zone 56



Legend

- Proposed Roads**
- Proposed Urban Collector
  - Proposed Urban Feeder
- Roads**
- State Controlled Arterial
  - Rural Arterial
  - Collector
  - Feeder
  - Access
  - Unformed
- Other**
- Council Boundary
  - Property Boundary
  - Waterway



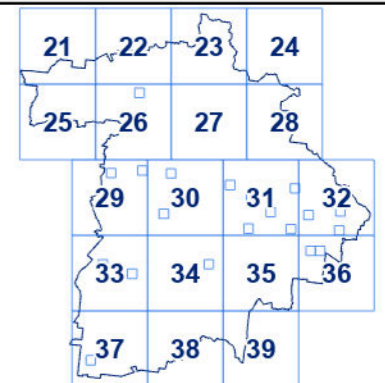

DRAFT

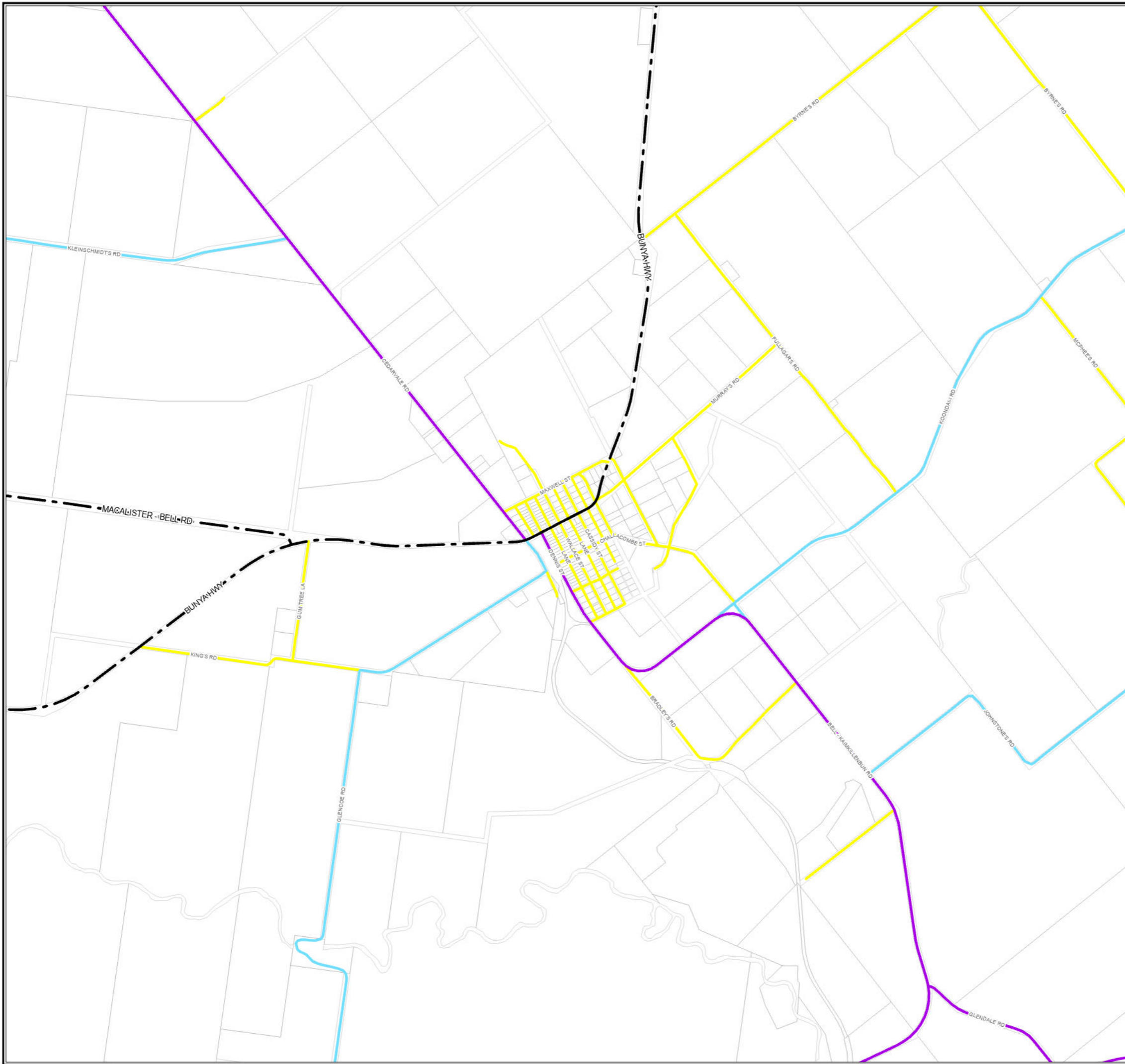
**DISCLAIMER:**  
While every care is taken to ensure the accuracy of this product, the Western Downs Regional Council does not make any representations or warranties about its accuracy, reliability, completeness or suitability for any particular purpose and disclaims all responsibility and all liability (including without limitation, liability in negligence) for all expenses, losses, damages (including indirect or consequential damage) and costs that may occur as a result of the product being inaccurate or incomplete in any way or for any reason.

Base material reproduced with the permission of the Director-General, Department of Resources © The State of Queensland (Department of Resources) [2023]

**DATA SOURCES:** WDR, QSpatial  
Cadastral Boundaries - May 2023 © State of Queensland (Department of Resources) 2021

Copyright Western Downs Regional Council 2023  
Date Generated : 26/06/2023  
Revision 3.0  
Coordinate System: GDA 1994 MGA Zone 56





**Legend**

- Proposed Roads**
  - Proposed Urban Collector
  - Proposed Urban Feeder
- Roads**
  - State Controlled Arterial
  - Rural Arterial
  - Collector
  - Feeder
  - Access
  - Unformed
- Other**
  - Council Boundary
  - Property Boundary
  - Waterway

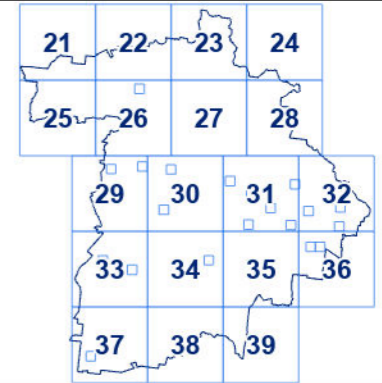

**DRAFT**

**DISCLAIMER:**  
While every care is taken to ensure the accuracy of this product, the Western Downs Regional Council does not make any representations or warranties about its accuracy, reliability, completeness or suitability for any particular purpose and disclaims all responsibility and all liability (including without limitation, liability in negligence) for all expenses, losses, damages (including indirect or consequential damage) and costs that may occur as a result of the product being inaccurate or incomplete in any way or for any reason.

Base material reproduced with the permission of the Director-General, Department of Resources © The State of Queensland (Department of Resources) [2023]

**DATA SOURCES:** WDRC, QSpatial  
Cadastral Boundaries - May 2023 © State of Queensland (Department of Resources) 2021)

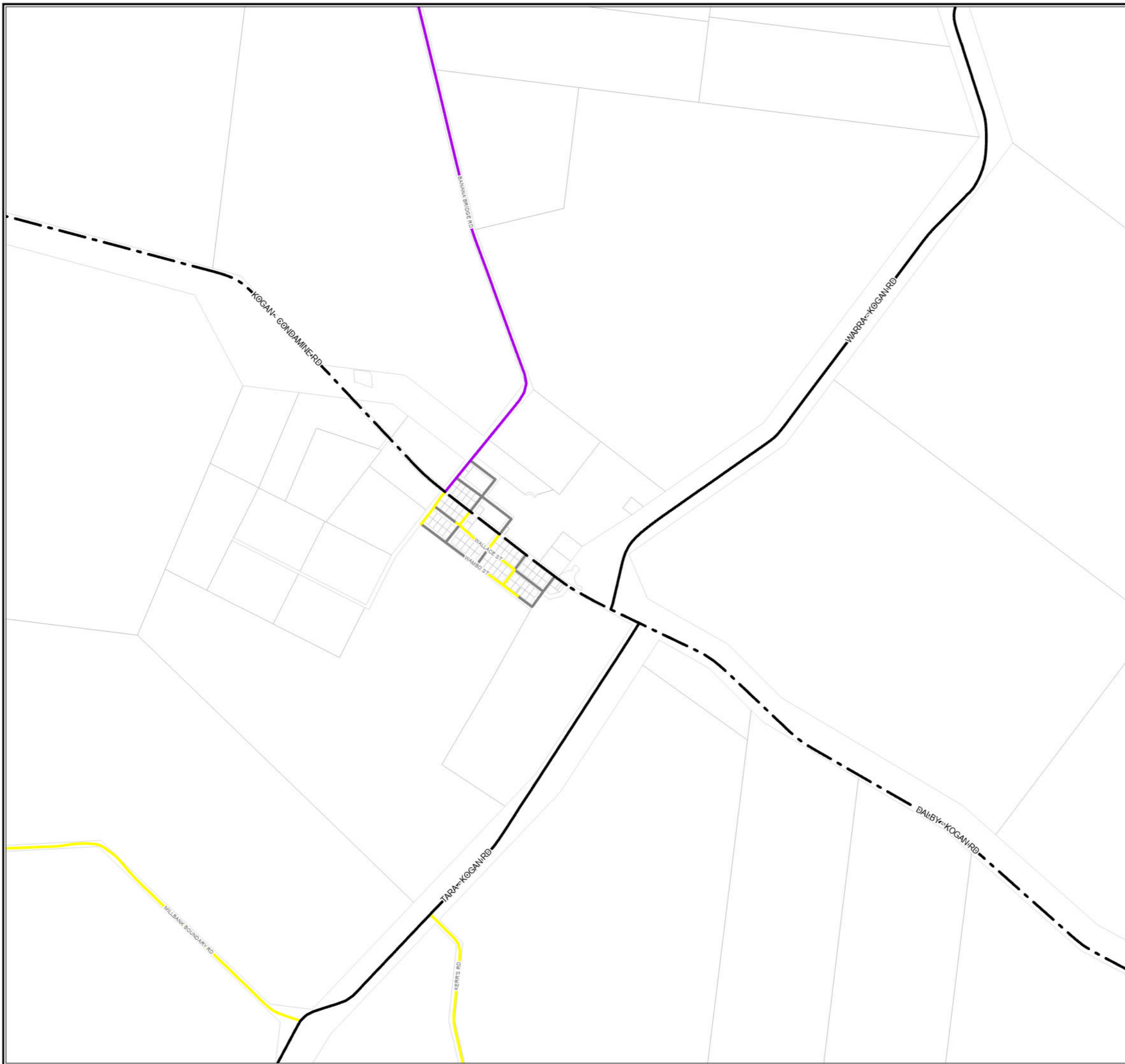
Copyright Western Downs Regional Council 2023  
Date Generated : 26/06/2023  
Revision 3.0  
Coordinate System: GDA 1994 MGA Zone 56





**Legend**

- Proposed Roads**
- Proposed Urban Collector
  - Proposed Urban Feeder
- Roads**
- State Controlled Arterial
  - Rural Arterial
  - Collector
  - Feeder
  - Access
  - Unformed
- Other**
- Council Boundary
  - Property Boundary
  - Waterway



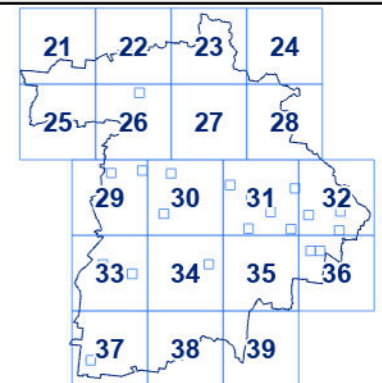
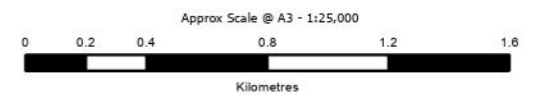
**DRAFT**

**DISCLAIMER:**  
While every care is taken to ensure the accuracy of this product, the Western Downs Regional Council does not make any representations or warranties about its accuracy, reliability, completeness or suitability for any particular purpose and disclaims all responsibility and all liability (including without limitation, liability in negligence) for all expenses, losses, damages (including indirect or consequential damage) and costs that may occur as a result of the product being inaccurate or incomplete in any way or for any reason.

Base material reproduced with the permission of the Director-General, Department of Resources © The State of Queensland (Department of Resources) [2023]

**DATA SOURCES:** WDRC, QSpatial  
Cadastral Boundaries - May 2023 (© State of Queensland (Department of Resources) 2021)

Copyright Western Downs Regional Council 2023  
Date Generated : 26/06/2023  
Revision 3.0  
Coordinate System: GDA 1994 MGA Zone 56



Legend

Proposed Roads

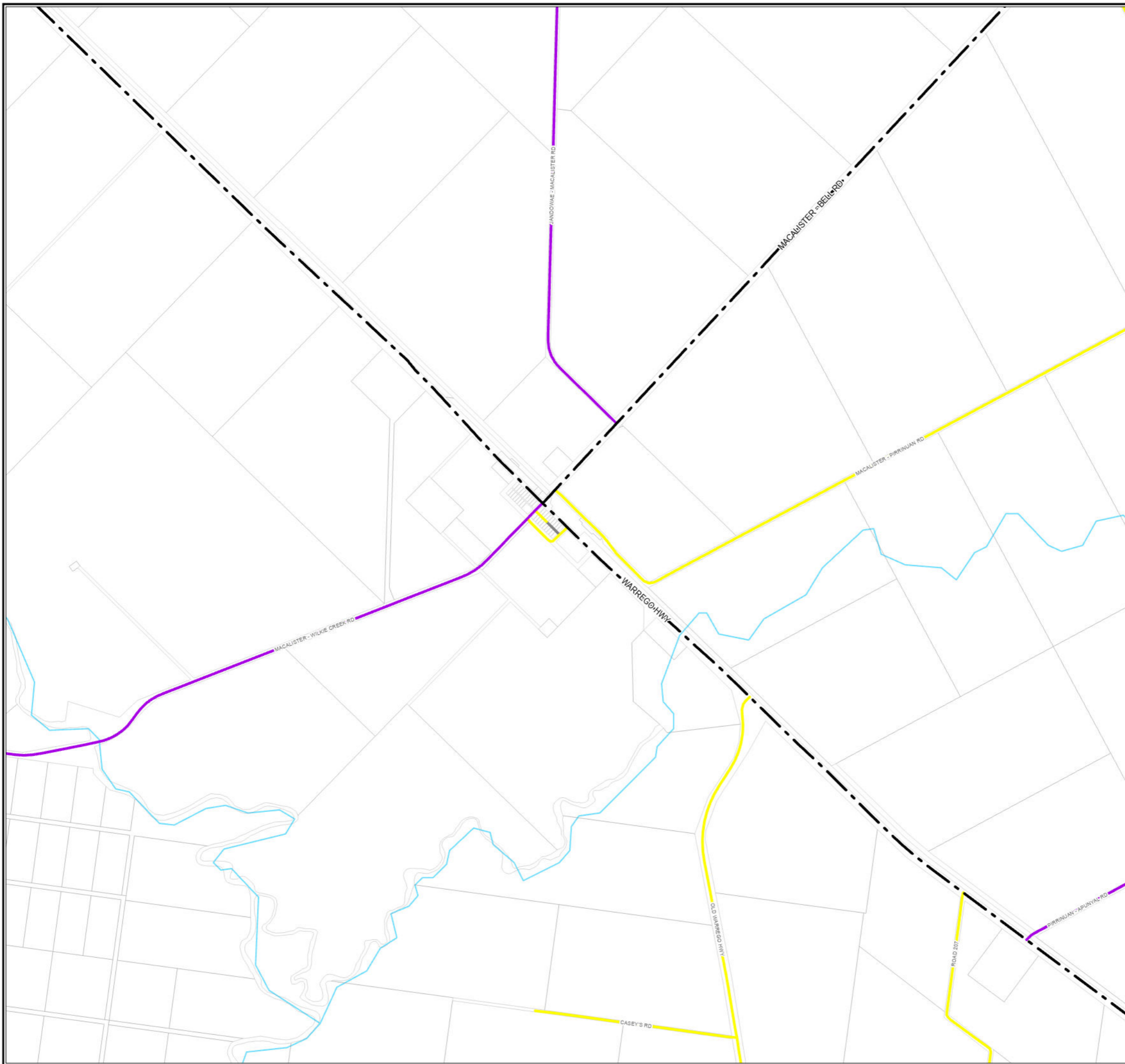
- Proposed Urban Collector
- Proposed Urban Feeder

Roads

- State Controlled Arterial
- Rural Arterial
- Collector
- Feeder
- Access
- Unformed

Other

- Council Boundary
- Property Boundary
- Waterway



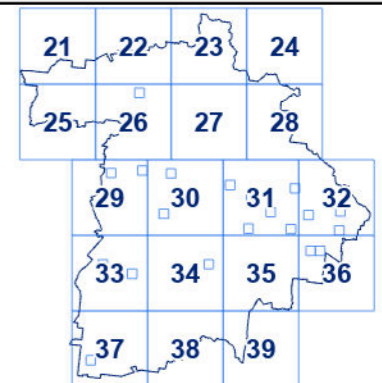

DRAFT

**DISCLAIMER:**  
 While every care is taken to ensure the accuracy of this product, the Western Downs Regional Council does not make any representations or warranties about its accuracy, reliability, completeness or suitability for any particular purpose and disclaims all responsibility and all liability (including without limitation, liability in negligence) for all expenses, losses, damages (including indirect or consequential damage) and costs that may occur as a result of the product being inaccurate or incomplete in any way or for any reason.

Base material reproduced with the permission of the Director-General, Department of Resources © The State of Queensland (Department of Resources) [2023]

**DATA SOURCES:** WDRC, QSpatial  
 Cadastral Boundaries - May 2023 © State of Queensland (Department of Resources) 2021

Copyright Western Downs Regional Council 2023  
 Date Generated : 26/06/2023  
 Revision 3.0  
 Coordinate System: GDA 1994 MGA Zone 56



Legend

- Proposed Roads**
- Proposed Urban Collector
  - Proposed Urban Feeder
- Roads**
- State Controlled Arterial
  - Rural Arterial
  - Collector
  - Feeder
  - Access
  - Unformed
- Other**
- Council Boundary
  - Property Boundary
  - Waterway

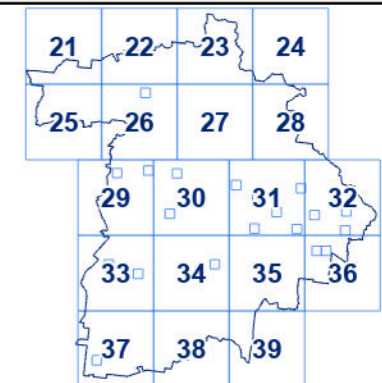
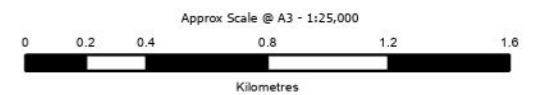
DRAFT

**DISCLAIMER:**  
While every care is taken to ensure the accuracy of this product, the Western Downs Regional Council does not make any representations or warranties about its accuracy, reliability, completeness or suitability for any particular purpose and disclaims all responsibility and all liability (including without limitation, liability in negligence) for all expenses, losses, damages (including indirect or consequential damage) and costs that may occur as a result of the product being inaccurate or incomplete in any way or for any reason.

Base material reproduced with the permission of the Director-General, Department of Resources © The State of Queensland (Department of Resources) [2023]

**DATA SOURCES:** WDRC, QSpatial  
Cadastral Boundaries - May 2023 (© State of Queensland (Department of Resources) 2021)

Copyright Western Downs Regional Council 2023  
Date Generated : 26/06/2023  
Revision 3.0  
Coordinate System: GDA 1994 MGA Zone 56

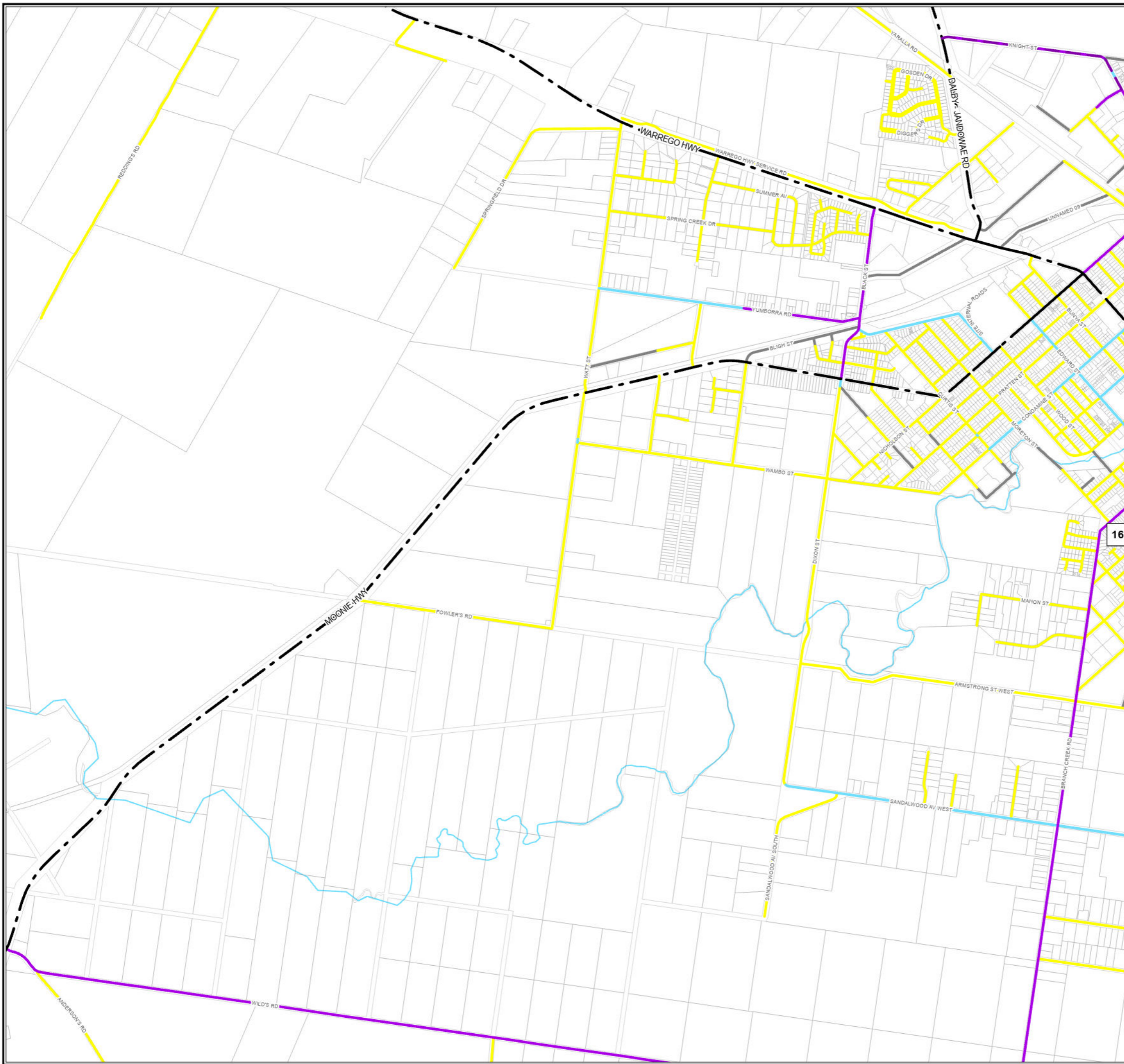


Legend

**Proposed Roads**  
Proposed Urban Collector  
Proposed Urban Feeder

**Roads**  
State Controlled Arterial  
Rural Arterial  
Collector  
Feeder  
Access  
Unformed

**Other**  
Council Boundary  
Property Boundary  
Waterway



16

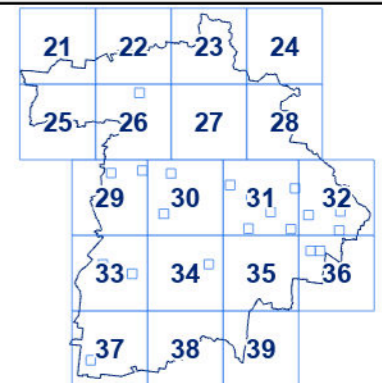

DRAFT

**DISCLAIMER:**  
While every care is taken to ensure the accuracy of this product, the Western Downs Regional Council does not make any representations or warranties about its accuracy, reliability, completeness or suitability for any particular purpose and disclaims all responsibility and all liability (including without limitation, liability in negligence) for all expenses, losses, damages (including indirect or consequential damage) and costs that may occur as a result of the product being inaccurate or incomplete in any way or for any reason.

Base material reproduced with the permission of the Director-General, Department of Resources © The State of Queensland (Department of Resources) [2023]

**DATA SOURCES:** WDRC, QSpatial  
Cadastral Boundaries - May 2023 (© State of Queensland (Department of Resources) 2021)

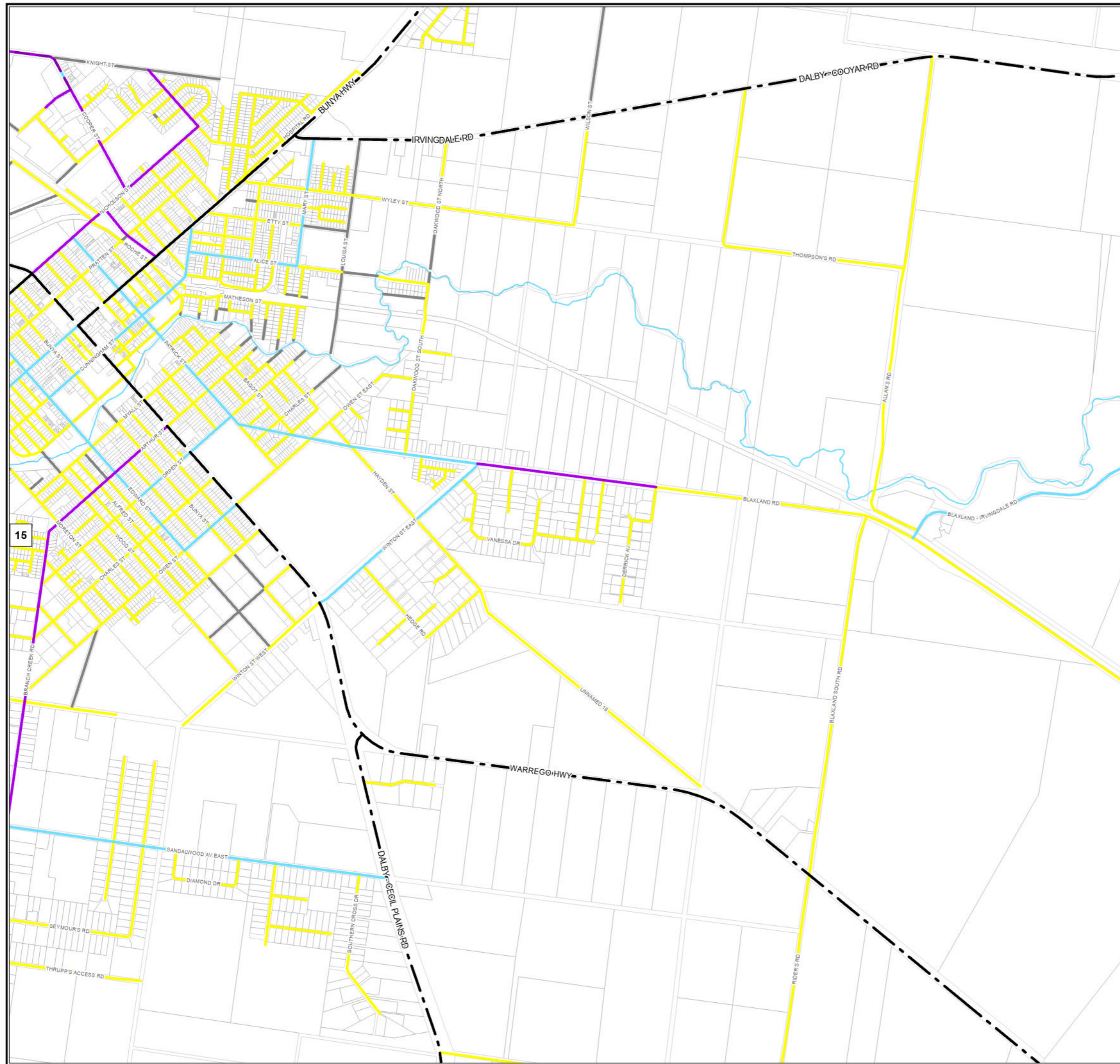
Copyright Western Downs Regional Council 2023  
Date Generated : 26/06/2023  
Revision 3.0  
Coordinate System: GDA 1994 MGA Zone 56





Legend

- Proposed Roads**
- Proposed Urban Collector
  - Proposed Urban Feeder
- Roads**
- State Controlled Arterial
  - Rural Arterial
  - Collector
  - Feeder
  - Access
  - Unformed
- Other**
- Council Boundary
  - Property Boundary
  - Waterway



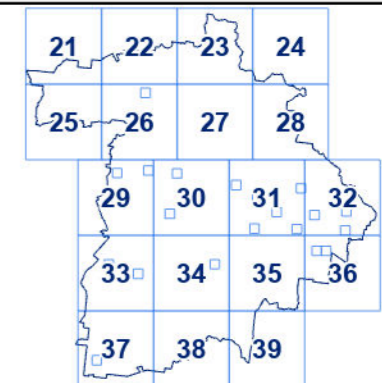

DRAFT

**DISCLAIMER:**  
While every care is taken to ensure the accuracy of this product, the Western Downs Regional Council does not make any representations or warranties about its accuracy, reliability, completeness or suitability for any particular purpose and disclaims all responsibility and all liability (including without limitation, liability in negligence) for all expenses, losses, damages (including indirect or consequential damage) and costs that may occur as a result of the product being inaccurate or incomplete in any way or for any reason.

Base material reproduced with the permission of the Director-General, Department of Resources © The State of Queensland (Department of Resources) [2023]

**DATA SOURCES:** WDRC, QSpatial  
Cadastral Boundaries - May 2023 © State of Queensland (Department of Resources) 2021

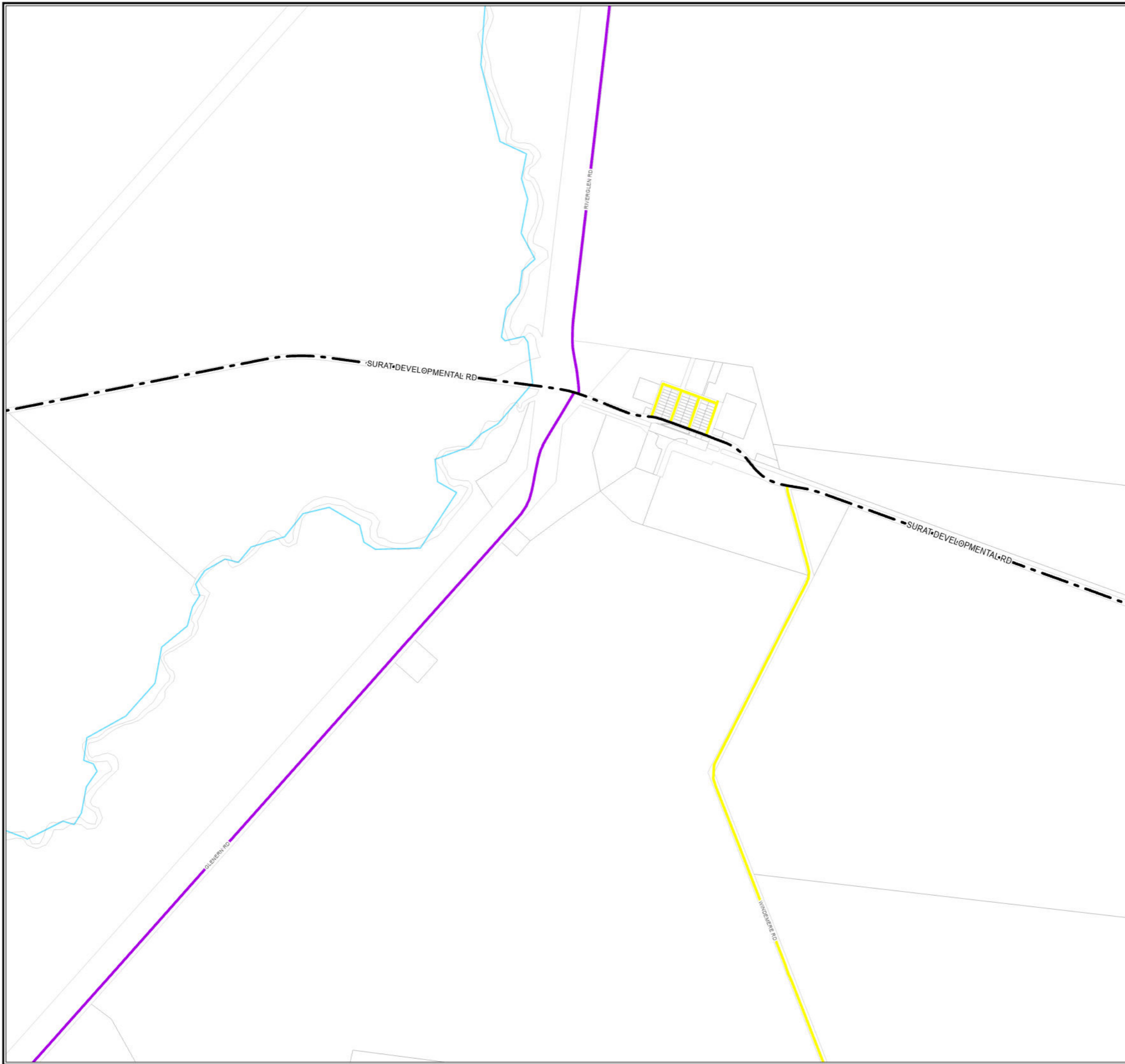
Copyright Western Downs Regional Council 2023  
Date Generated : 26/06/2023  
Revision 3.0  
Coordinate System: GDA 1994 MGA Zone 56





Legend

- Proposed Roads**
  - Proposed Urban Collector
  - Proposed Urban Feeder
- Roads**
  - State Controlled Arterial
  - Rural Arterial
  - Collector
  - Feeder
  - Access
  - Unformed
- Other**
  - Council Boundary
  - Property Boundary
  - Waterway



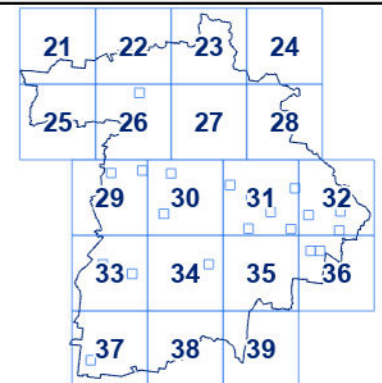
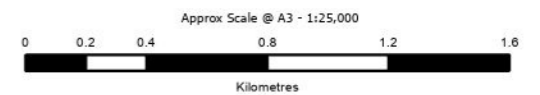
DRAFT

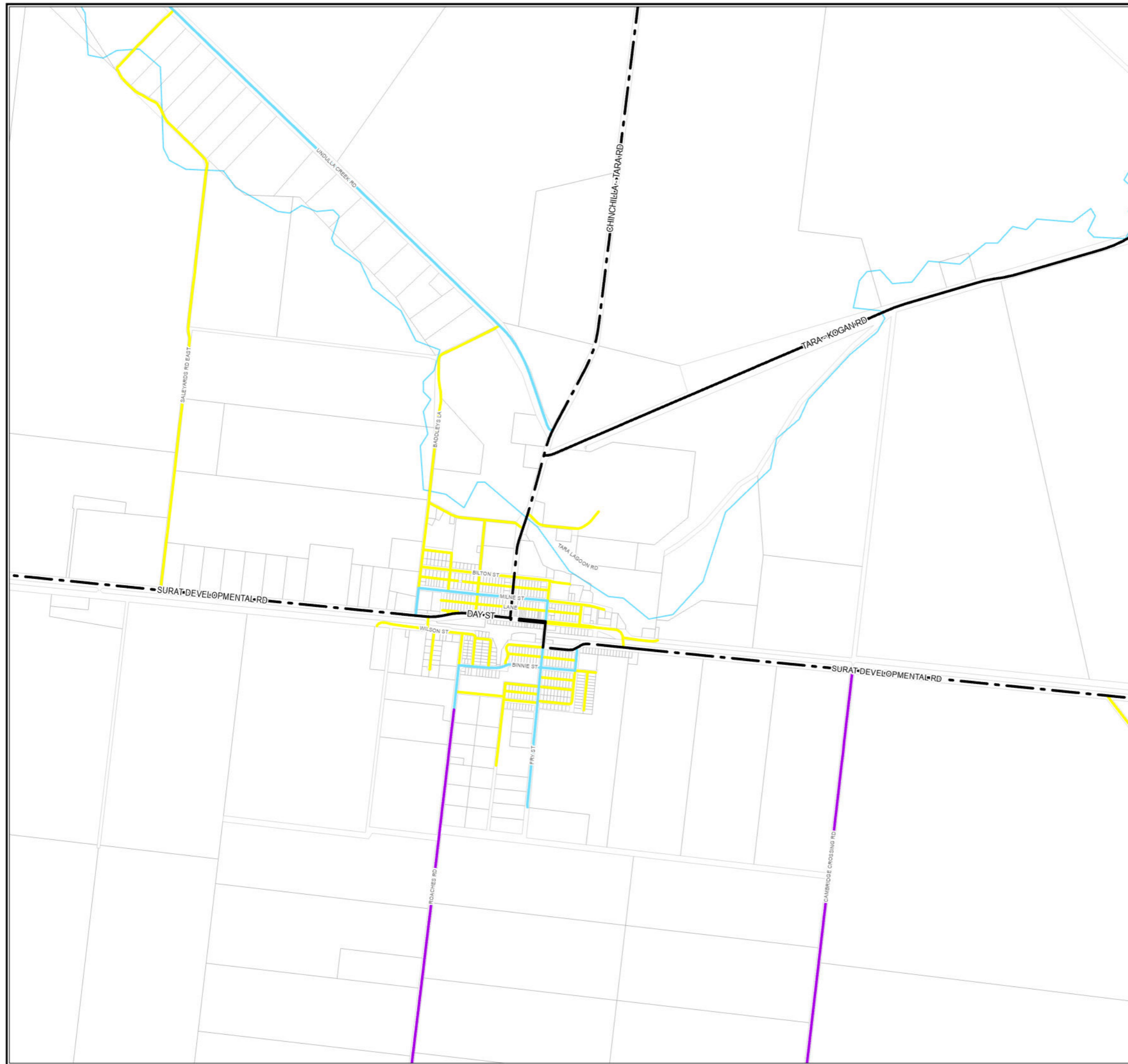
**DISCLAIMER:**  
 While every care is taken to ensure the accuracy of this product, the Western Downs Regional Council does not make any representations or warranties about its accuracy, reliability, completeness or suitability for any particular purpose and disclaims all responsibility and all liability (including without limitation, liability in negligence) for all expenses, losses, damages (including indirect or consequential damage) and costs that may occur as a result of the product being inaccurate or incomplete in any way or for any reason.

Base material reproduced with the permission of the Director-General, Department of Resources © The State of Queensland (Department of Resources) [2023]

**DATA SOURCES:** WDRC, QSpatial  
 Cadastral Boundaries - May 2023 © State of Queensland (Department of Resources) 2021

Copyright Western Downs Regional Council 2023  
 Date Generated : 26/06/2023  
 Revision 3.0  
 Coordinate System: GDA 1994 MGA Zone 56





**Legend**

- Proposed Roads**
  - Proposed Urban Collector
  - Proposed Urban Feeder
- Roads**
  - State Controlled Arterial
  - Rural Arterial
  - Collector
  - Feeder
  - Access
  - Unformed
- Other**
  - Council Boundary
  - Property Boundary
  - Waterway

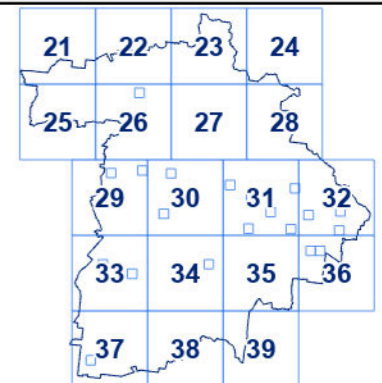
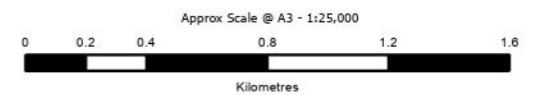
**DRAFT**

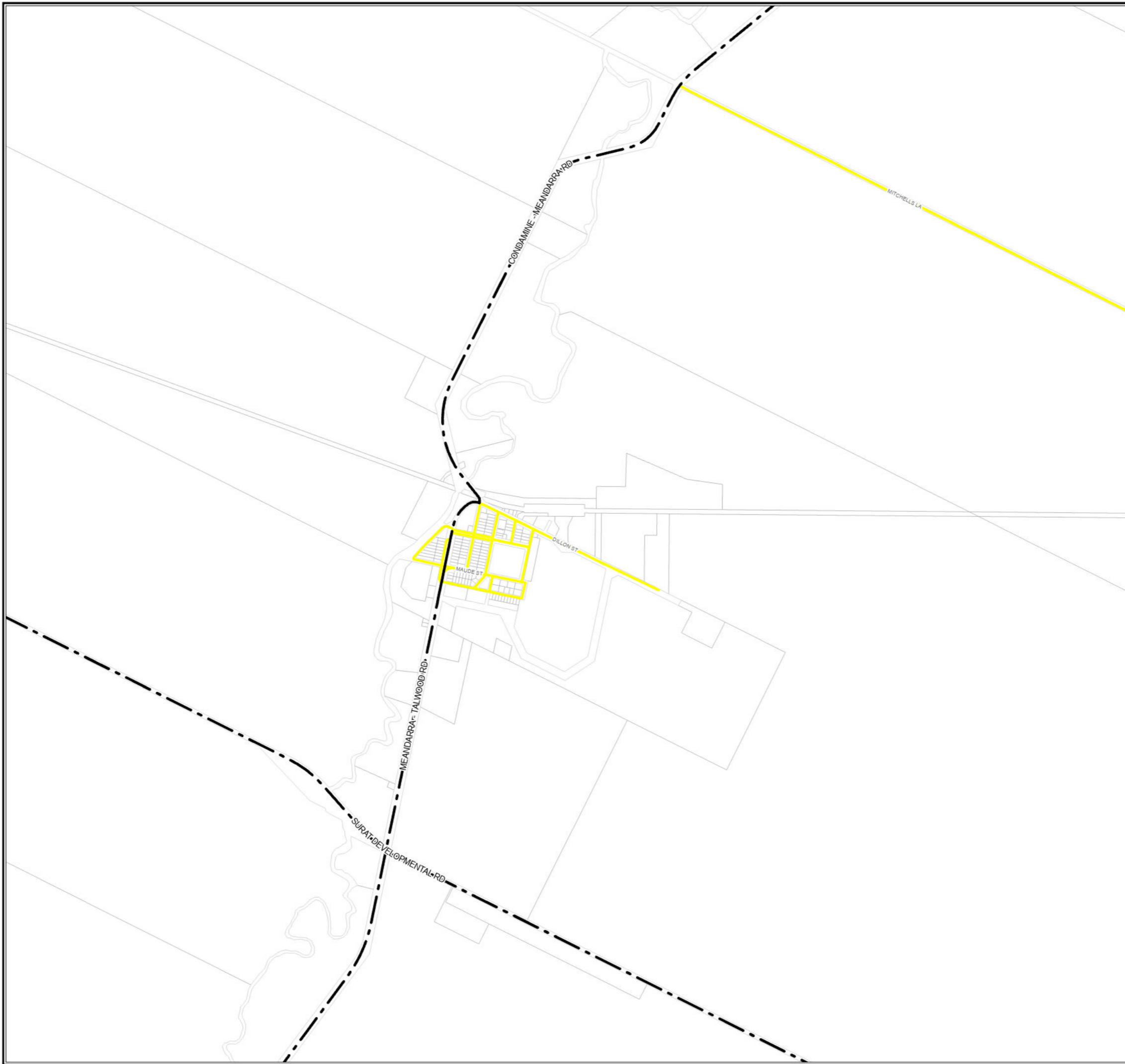
**DISCLAIMER:**  
While every care is taken to ensure the accuracy of this product, the Western Downs Regional Council does not make any representations or warranties about its accuracy, reliability, completeness or suitability for any particular purpose and disclaims all responsibility and all liability (including without limitation, liability in negligence) for all expenses, losses, damages (including indirect or consequential damage) and costs that may occur as a result of the product being inaccurate or incomplete in any way or for any reason.

Base material reproduced with the permission of the Director-General, Department of Resources © The State of Queensland (Department of Resources) [2023]

**DATA SOURCES:** WDRC, QSpatial  
Cadastral Boundaries - May 2023 (© State of Queensland (Department of Resources) 2021)

Copyright Western Downs Regional Council 2023  
Date Generated : 26/06/2023  
Revision 3.0  
Coordinate System: GDA 1994 MGA Zone 56





**Legend**

- Proposed Roads**
  - Proposed Urban Collector
  - Proposed Urban Feeder
- Roads**
  - State Controlled Arterial
  - Rural Arterial
  - Collector
  - Feeder
  - Access
  - Unformed
- Other**
  - Council Boundary
  - Property Boundary
  - Waterway

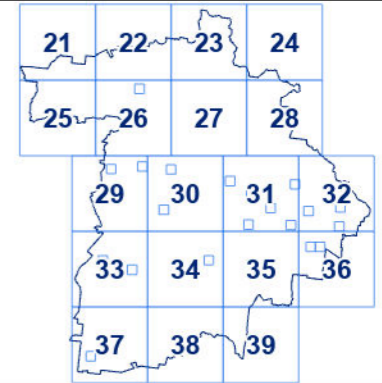
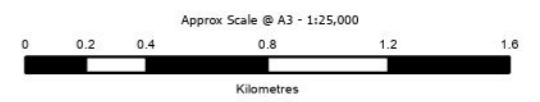
**DRAFT**

**DISCLAIMER:**  
While every care is taken to ensure the accuracy of this product, the Western Downs Regional Council does not make any representations or warranties about its accuracy, reliability, completeness or suitability for any particular purpose and disclaims all responsibility and all liability (including without limitation, liability in negligence) for all expenses, losses, damages (including indirect or consequential damage) and costs that may occur as a result of the product being inaccurate or incomplete in any way or for any reason.

Base material reproduced with the permission of the Director-General, Department of Resources © The State of Queensland (Department of Resources) [2023]

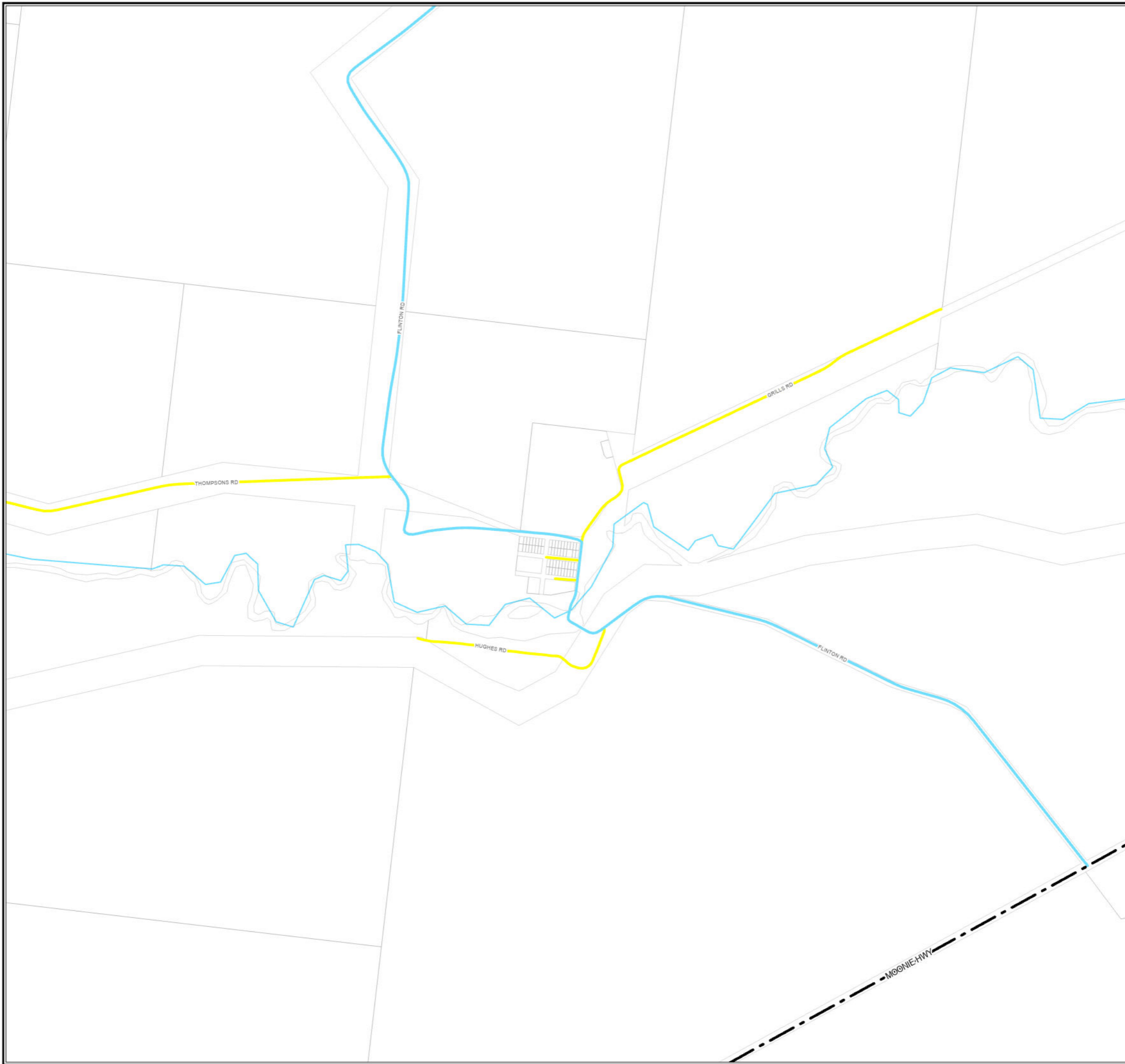
**DATA SOURCES:** WDRC, QSpatial  
Cadastral Boundaries - May 2023 © State of Queensland (Department of Resources) 2021)

Copyright Western Downs Regional Council 2023  
Date Generated : 26/06/2023  
Revision 3.0  
Coordinate System: GDA 1994 MGA Zone 56



Legend

- Proposed Roads**
- Proposed Urban Collector
  - Proposed Urban Feeder
- Roads**
- State Controlled Arterial
  - Rural Arterial
  - Collector
  - Feeder
  - Access
  - Unformed
- Other**
- Council Boundary
  - Property Boundary
  - Waterway



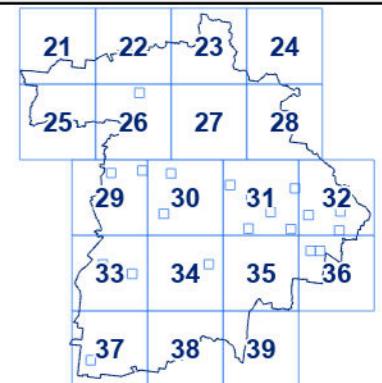
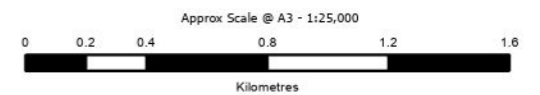
DRAFT

**DISCLAIMER:**  
While every care is taken to ensure the accuracy of this product, the Western Downs Regional Council does not make any representations or warranties about its accuracy, reliability, completeness or suitability for any particular purpose and disclaims all responsibility and all liability (including without limitation, liability in negligence) for all expenses, losses, damages (including indirect or consequential damage) and costs that may occur as a result of the product being inaccurate or incomplete in any way or for any reason.

Base material reproduced with the permission of the Director-General, Department of Resources © The State of Queensland (Department of Resources) [2023]

**DATA SOURCES:** WDRC, QSpatial  
Cadastral Boundaries - May 2023 © State of Queensland (Department of Resources) 2021

Copyright Western Downs Regional Council 2023  
Date Generated : 26/06/2023  
Revision 3.0  
Coordinate System: GDA 1994 MGA Zone 56



**Legend**

- Proposed Roads**
- Proposed Urban Collector
  - Proposed Urban Feeder
- Roads**
- State Controlled Arterial
  - Rural Arterial
  - Collector
  - Feeder
  - Access
  - Unformed
- Other**
- Council Boundary
  - Property Boundary
  - Waterway

22

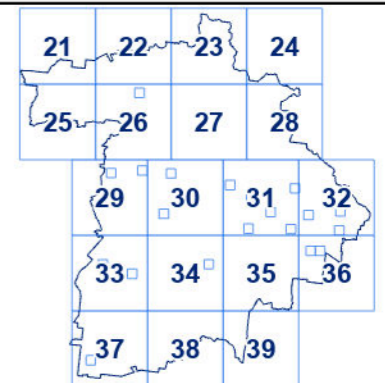
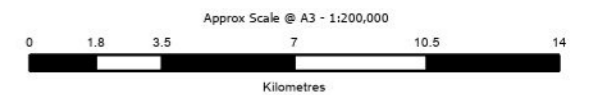
**DRAFT**

**DISCLAIMER:**  
While every care is taken to ensure the accuracy of this product, the Western Downs Regional Council does not make any representations or warranties about its accuracy, reliability, completeness or suitability for any particular purpose and disclaims all responsibility and all liability (including without limitation, liability in negligence) for all expenses, losses, damages (including indirect or consequential damage) and costs that may occur as a result of the product being inaccurate or incomplete in any way or for any reason.

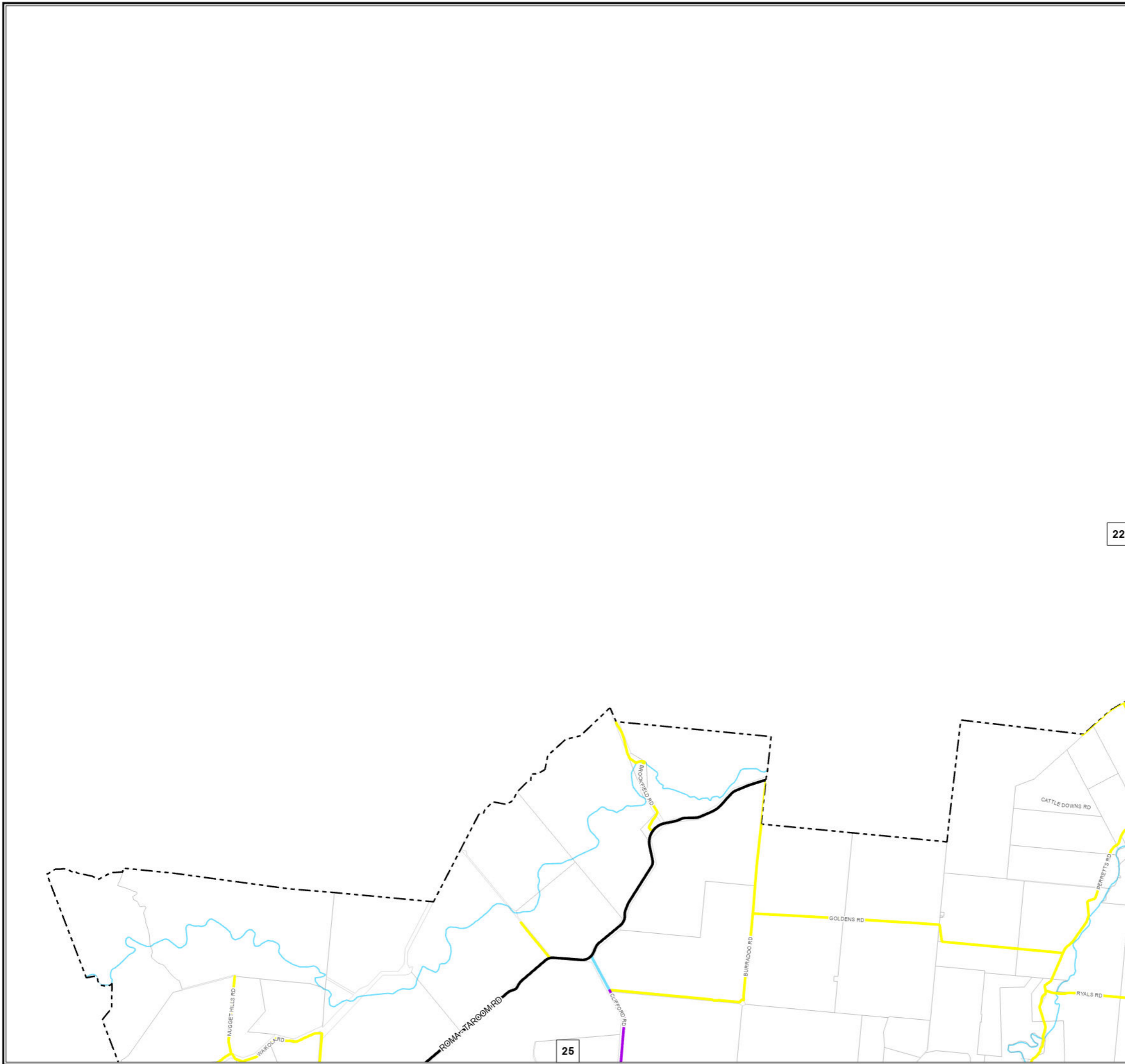
Base material reproduced with the permission of the Director-General, Department of Resources © The State of Queensland (Department of Resources) [2023]

**DATA SOURCES:** WDRC, QSpatial  
Cadastral Boundaries - May 2023 (© State of Queensland (Department of Resources) 2021)

Copyright Western Downs Regional Council 2023  
Date Generated : 26/06/2023  
Revision 3.0  
Coordinate System: GDA 1994 MGA Zone 56



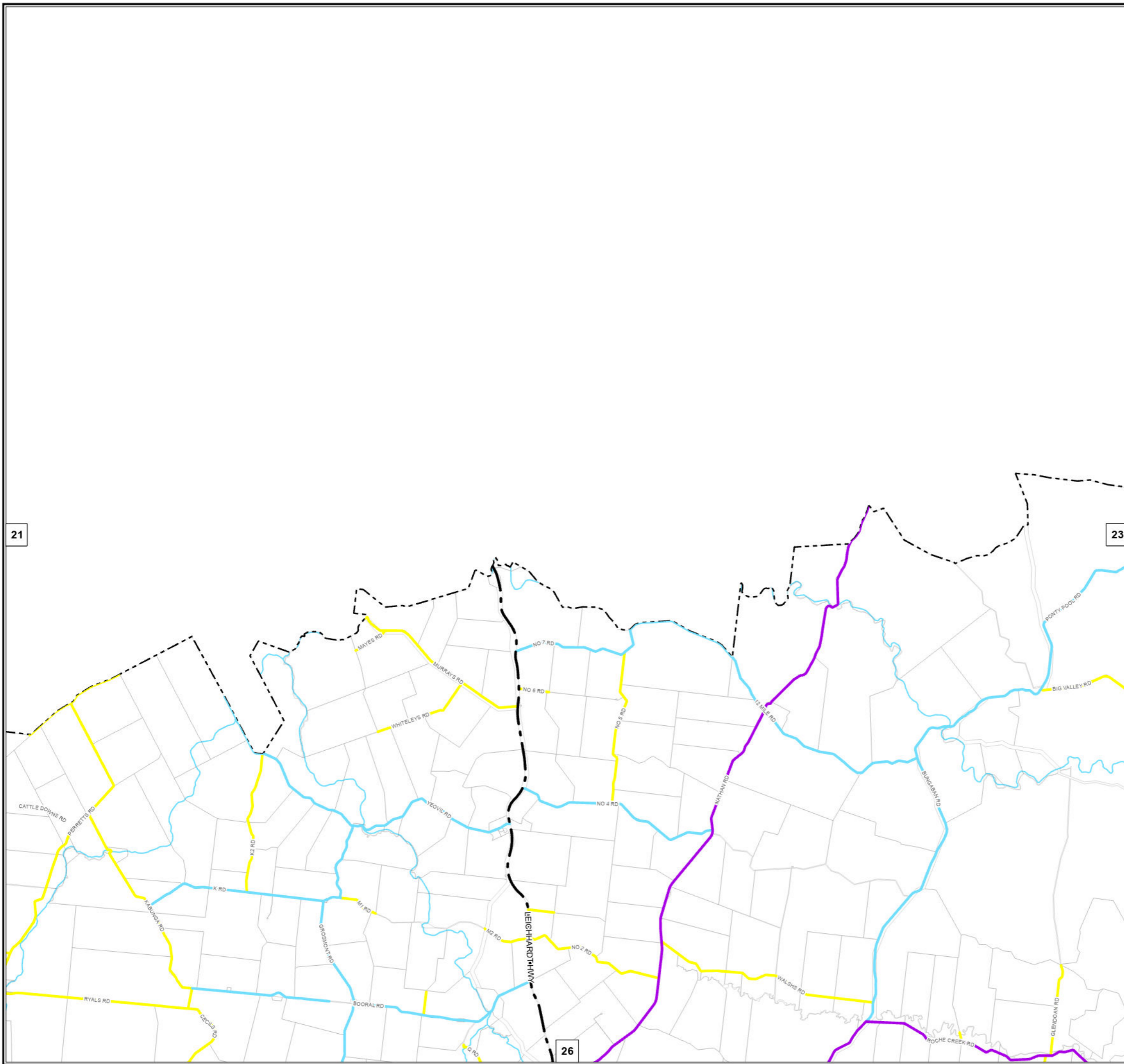
OM-015.21



25

**Legend**

- Proposed Roads**
- Proposed Urban Collector
  - Proposed Urban Feeder
- Roads**
- State Controlled Arterial
  - Rural Arterial
  - Collector
  - Feeder
  - Access
  - Unformed
- Other**
- Council Boundary
  - Property Boundary
  - Waterway



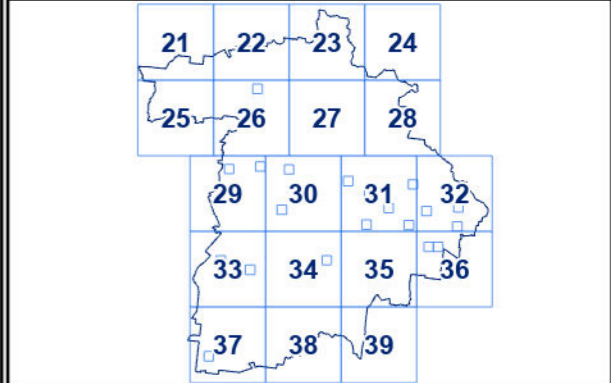
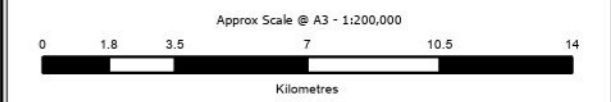
DRAFT

**DISCLAIMER:**  
While every care is taken to ensure the accuracy of this product, the Western Downs Regional Council does not make any representations or warranties about its accuracy, reliability, completeness or suitability for any particular purpose and disclaims all responsibility and all liability (including without limitation, liability in negligence) for all expenses, losses, damages (including indirect or consequential damage) and costs that may occur as a result of the product being inaccurate or incomplete in any way or for any reason.

Base material reproduced with the permission of the Director-General, Department of Resources © The State of Queensland (Department of Resources) [2023]

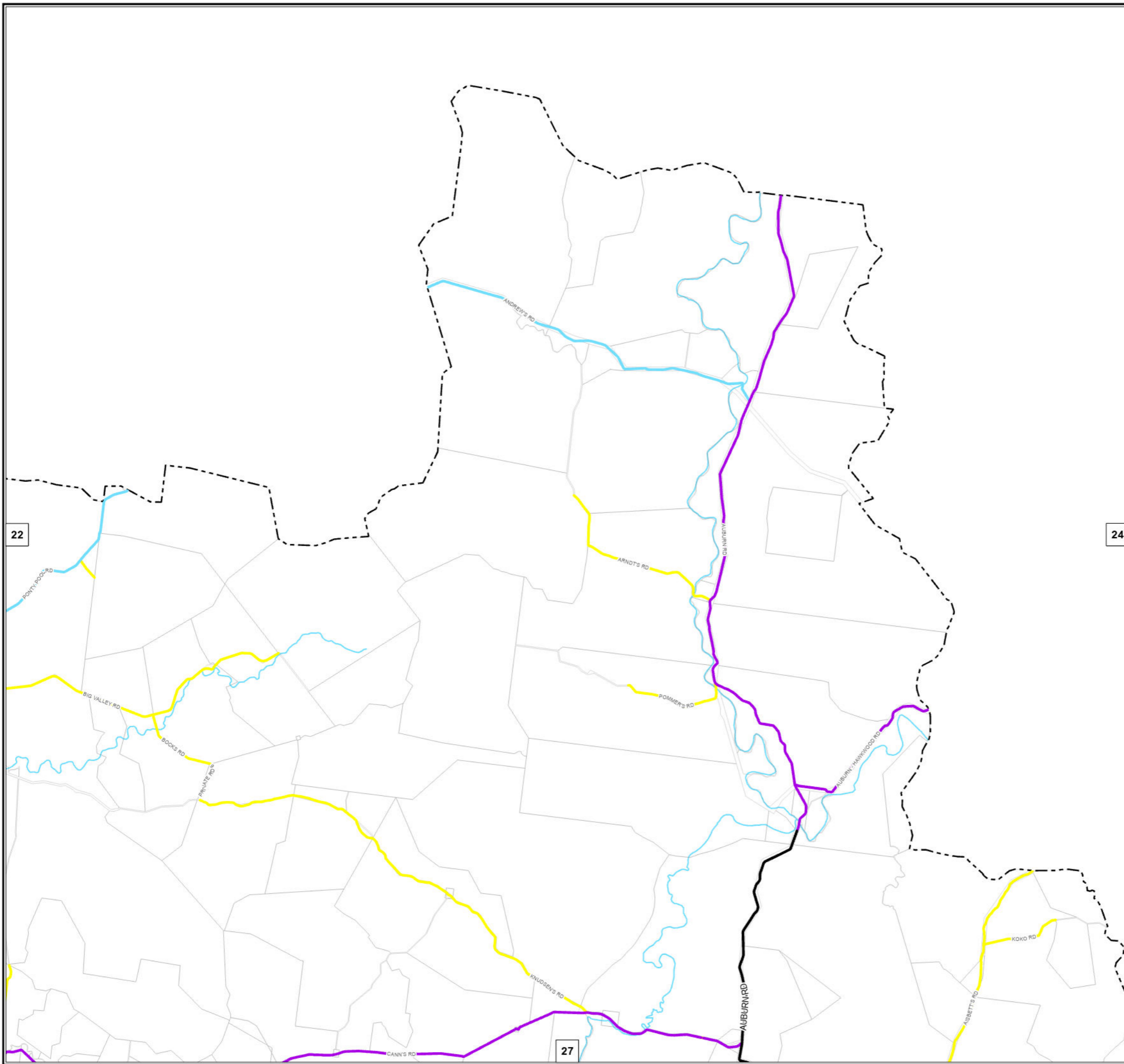
**DATA SOURCES:** WDRC, QSpatial  
Cadastral Boundaries - May 2023 (© State of Queensland (Department of Resources) 2021)

Copyright Western Downs Regional Council 2023  
Date Generated : 26/06/2023  
Revision 3.0  
Coordinate System: GDA 1994 MGA Zone 56



**Legend**

- Proposed Roads**
- Proposed Urban Collector
  - Proposed Urban Feeder
- Roads**
- State Controlled Arterial
  - Rural Arterial
  - Collector
  - Feeder
  - Access
  - Unformed
- Other**
- Council Boundary
  - Property Boundary
  - Waterway



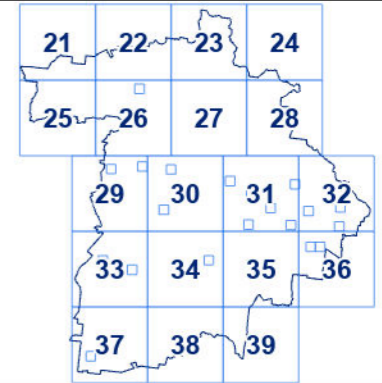

**DRAFT**

**DISCLAIMER:**  
While every care is taken to ensure the accuracy of this product, the Western Downs Regional Council does not make any representations or warranties about its accuracy, reliability, completeness or suitability for any particular purpose and disclaims all responsibility and all liability (including without limitation, liability in negligence) for all expenses, losses, damages (including indirect or consequential damage) and costs that may occur as a result of the product being inaccurate or incomplete in any way or for any reason.

Base material reproduced with the permission of the Director-General, Department of Resources © The State of Queensland (Department of Resources) [2023]

**DATA SOURCES:** WDR, QSpatial  
Cadastral Boundaries - May 2023 (© State of Queensland (Department of Resources) 2021)

Copyright Western Downs Regional Council 2023  
Date Generated : 26/06/2023  
Revision 3.0  
Coordinate System: GDA 1994 MGA Zone 56







**Legend**

- Proposed Roads**
- Proposed Urban Collector
  - Proposed Urban Feeder
- Roads**
- State Controlled Arterial
  - Rural Arterial
  - Collector
  - Feeder
  - Access
  - Unformed
- Other**
- Council Boundary
  - Property Boundary
  - Waterway

23

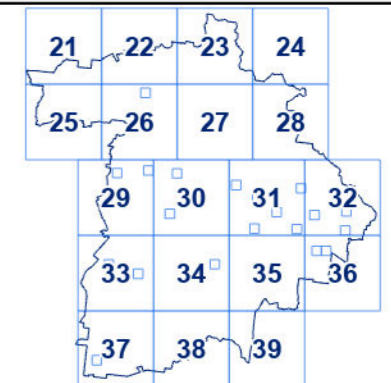

**DRAFT**

**DISCLAIMER:**  
While every care is taken to ensure the accuracy of this product, the Western Downs Regional Council does not make any representations or warranties about its accuracy, reliability, completeness or suitability for any particular purpose and disclaims all responsibility and all liability (including without limitation, liability in negligence) for all expenses, losses, damages (including indirect or consequential damage) and costs that may occur as a result of the product being inaccurate or incomplete in any way or for any reason.

Base material reproduced with the permission of the Director-General, Department of Resources © The State of Queensland (Department of Resources) [2023]

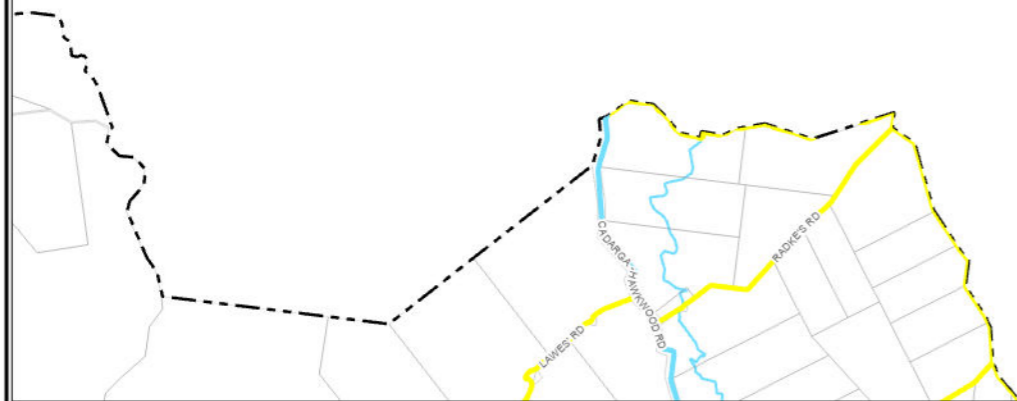
**DATA SOURCES:** WDRC, QSpatial  
Cadastral Boundaries - May 2023 (© State of Queensland (Department of Resources) 2021)

Copyright Western Downs Regional Council 2023  
Date Generated : 26/06/2023  
Revision 3.0  
Coordinate System: GDA 1994 MGA Zone 56



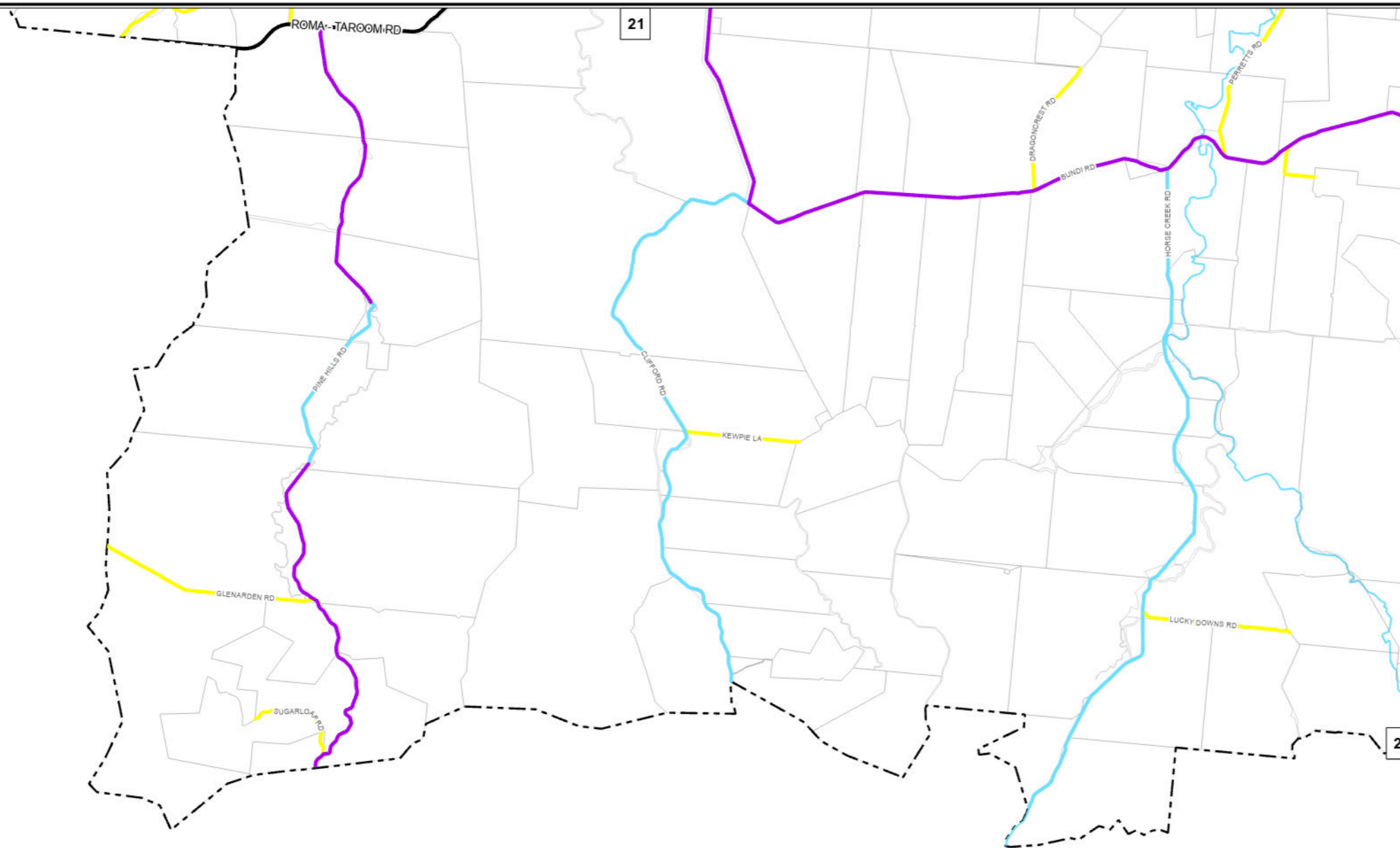
OM-015.24

28



**Legend**

- Proposed Roads**
- Proposed Urban Collector
  - Proposed Urban Feeder
- Roads**
- State Controlled Arterial
  - Rural Arterial
  - Collector
  - Feeder
  - Access
  - Unformed
- Other**
- Council Boundary
  - Property Boundary
  - Waterway



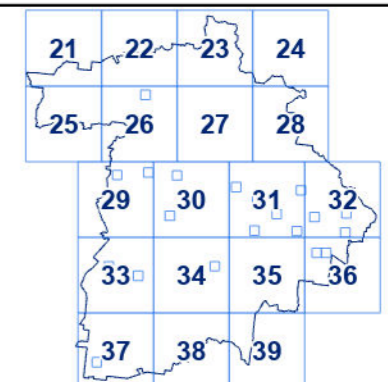
**DRAFT**

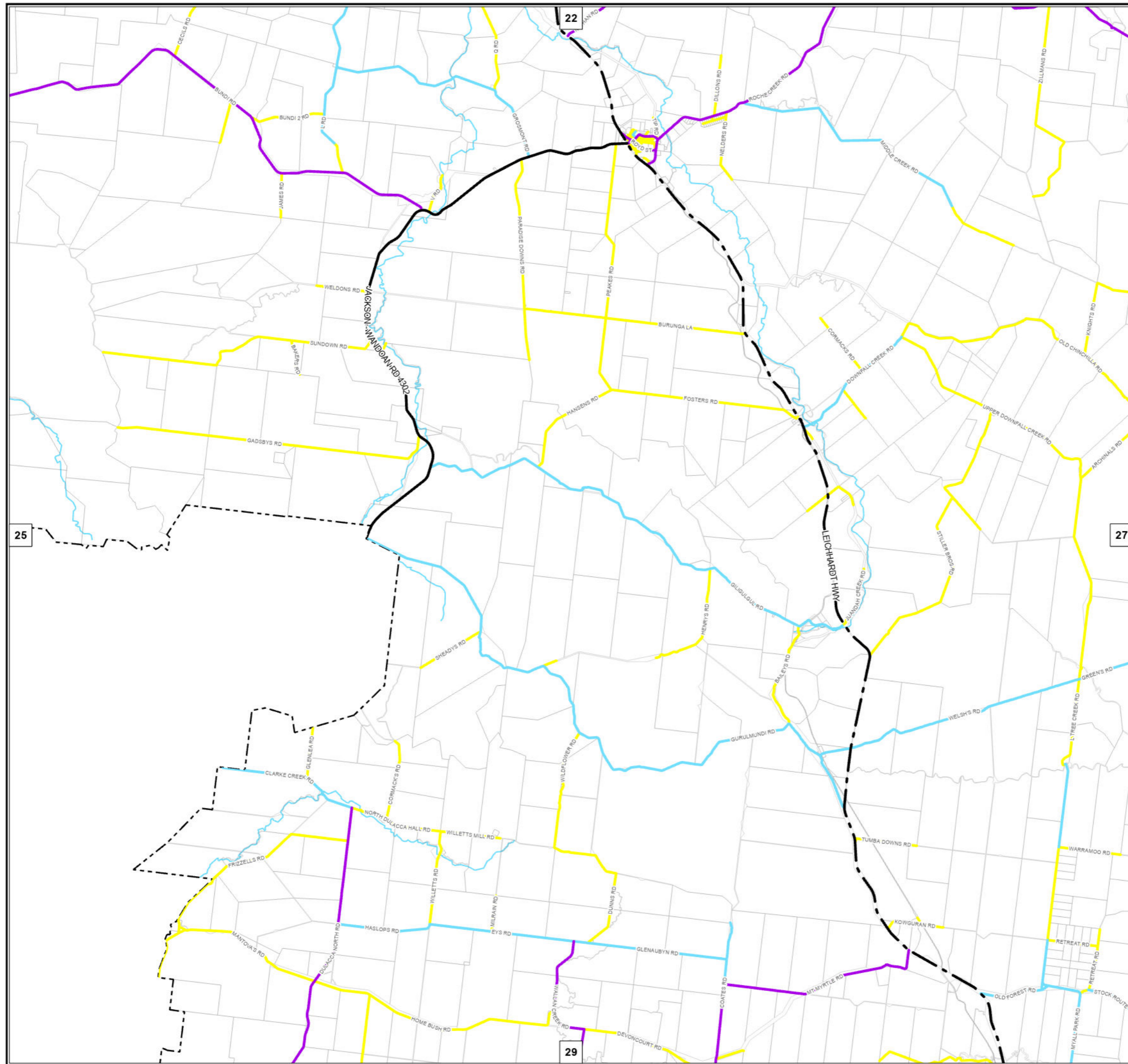
**DISCLAIMER:**  
 While every care is taken to ensure the accuracy of this product, the Western Downs Regional Council does not make any representations or warranties about its accuracy, reliability, completeness or suitability for any particular purpose and disclaims all responsibility and all liability (including without limitation, liability in negligence) for all expenses, losses, damages (including indirect or consequential damage) and costs that may occur as a result of the product being inaccurate or incomplete in any way or for any reason.

Base material reproduced with the permission of the Director-General, Department of Resources © The State of Queensland (Department of Resources) [2023]

**DATA SOURCES:** WDRC, QSpatial  
 Cadastral Boundaries - May 2023 © State of Queensland (Department of Resources) 2021

Copyright Western Downs Regional Council 2023  
 Date Generated : 26/06/2023  
 Revision 3.0  
 Coordinate System: GDA 1994 MGA Zone 56





- Legend**
- Proposed Roads**
- Proposed Urban Collector
  - Proposed Urban Feeder
- Roads**
- State Controlled Arterial
  - Rural Arterial
  - Collector
  - Feeder
  - Access
  - Unformed
- Other**
- Council Boundary
  - Property Boundary
  - Waterway

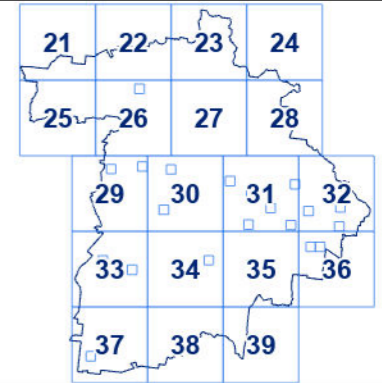
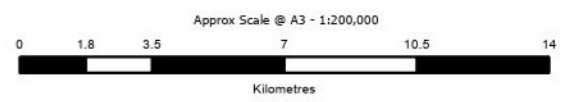
**DRAFT**

**DISCLAIMER:**  
 While every care is taken to ensure the accuracy of this product, the Western Downs Regional Council does not make any representations or warranties about its accuracy, reliability, completeness or suitability for any particular purpose and disclaims all responsibility and all liability (including without limitation, liability in negligence) for all expenses, losses, damages (including indirect or consequential damage) and costs that may occur as a result of the product being inaccurate or incomplete in any way or for any reason.

Base material reproduced with the permission of the Director-General, Department of Resources © The State of Queensland (Department of Resources) [2023]

**DATA SOURCES:** WDRC, QSpatial  
 Cadastral Boundaries - May 2023 (© State of Queensland (Department of Resources) 2021)

Copyright Western Downs Regional Council 2023  
 Date Generated : 26/06/2023  
 Revision 3.0  
 Coordinate System: GDA 1994 MGA Zone 56



Legend

- Proposed Roads**
  - Proposed Urban Collector
  - Proposed Urban Feeder
- Roads**
  - State Controlled Arterial
  - Rural Arterial
  - Collector
  - Feeder
  - Access
  - Unformed
- Other**
  - Council Boundary
  - Property Boundary
  - Waterway

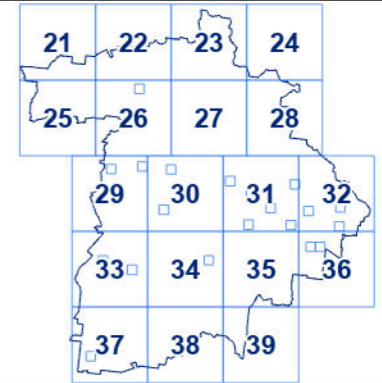

DRAFT

**DISCLAIMER:**  
While every care is taken to ensure the accuracy of this product, the Western Downs Regional Council does not make any representations or warranties about its accuracy, reliability, completeness or suitability for any particular purpose and disclaims all responsibility and all liability (including without limitation, liability in negligence) for all expenses, losses, damages (including indirect or consequential damage) and costs that may occur as a result of the product being inaccurate or incomplete in any way or for any reason.

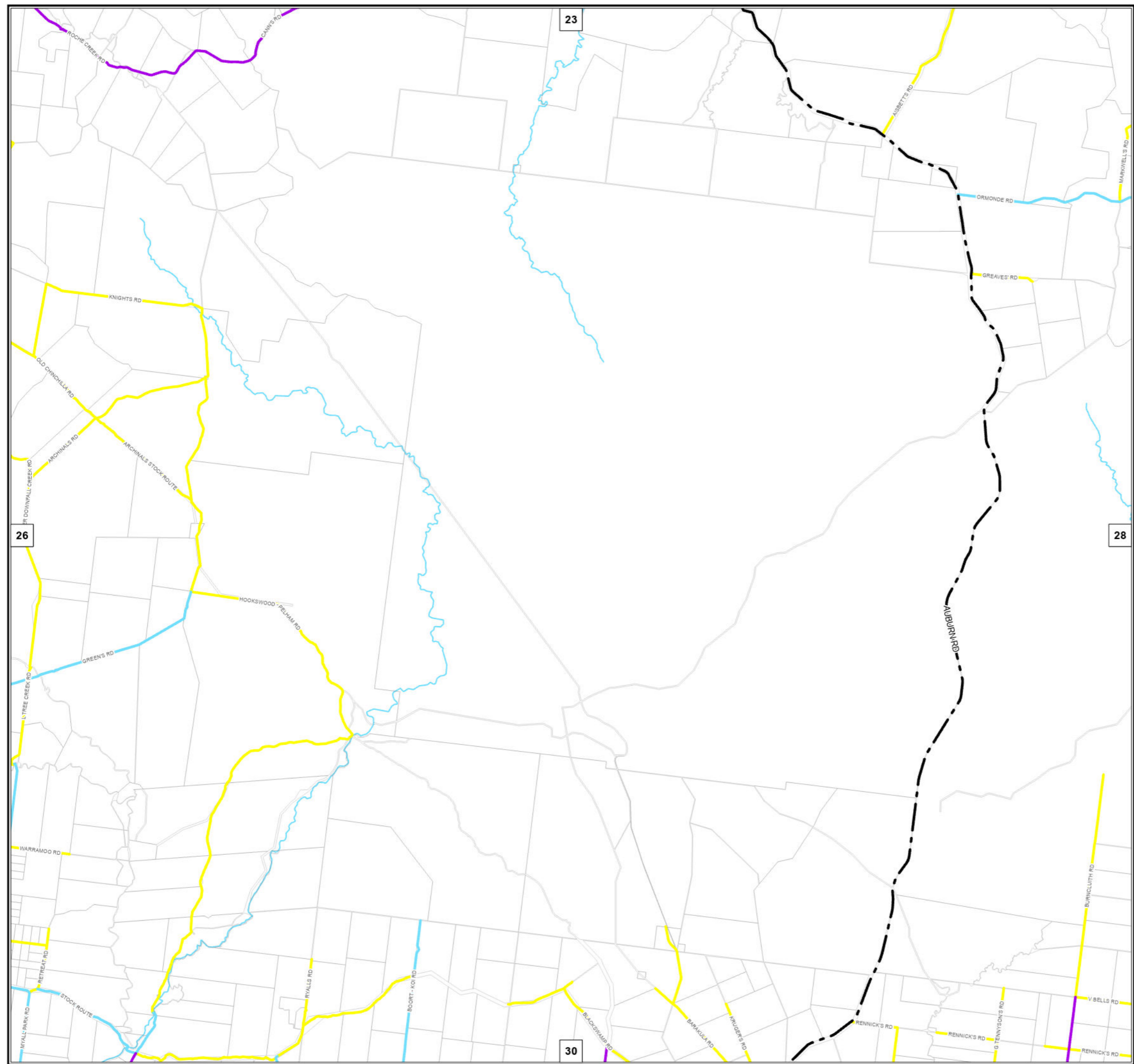
Base material reproduced with the permission of the Director-General, Department of Resources © The State of Queensland (Department of Resources) [2023]

**DATA SOURCES:** WDRC, QSpatial  
Cadastral Boundaries - May 2023 © State of Queensland (Department of Resources) 2021

Copyright Western Downs Regional Council 2023  
Date Generated : 26/06/2023  
Revision 3.0  
Coordinate System: GDA 1994 MGA Zone 56



OM-015.27



**Legend**

- Proposed Roads**
- Proposed Urban Collector
  - Proposed Urban Feeder
- Roads**
- State Controlled Arterial
  - Rural Arterial
  - Collector
  - Feeder
  - Access
  - Unformed
- Other**
- Council Boundary
  - Property Boundary
  - Waterway

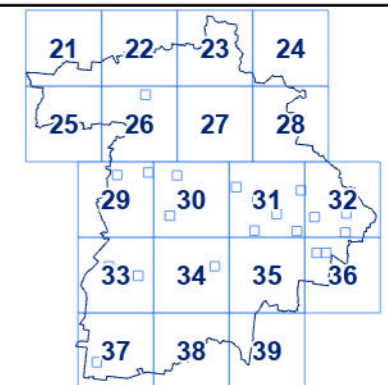

DRAFT

**DISCLAIMER:**  
While every care is taken to ensure the accuracy of this product, the Western Downs Regional Council does not make any representations or warranties about its accuracy, reliability, completeness or suitability for any particular purpose and disclaims all responsibility and all liability (including without limitation, liability in negligence) for all expenses, losses, damages (including indirect or consequential damage) and costs that may occur as a result of the product being inaccurate or incomplete in any way or for any reason.

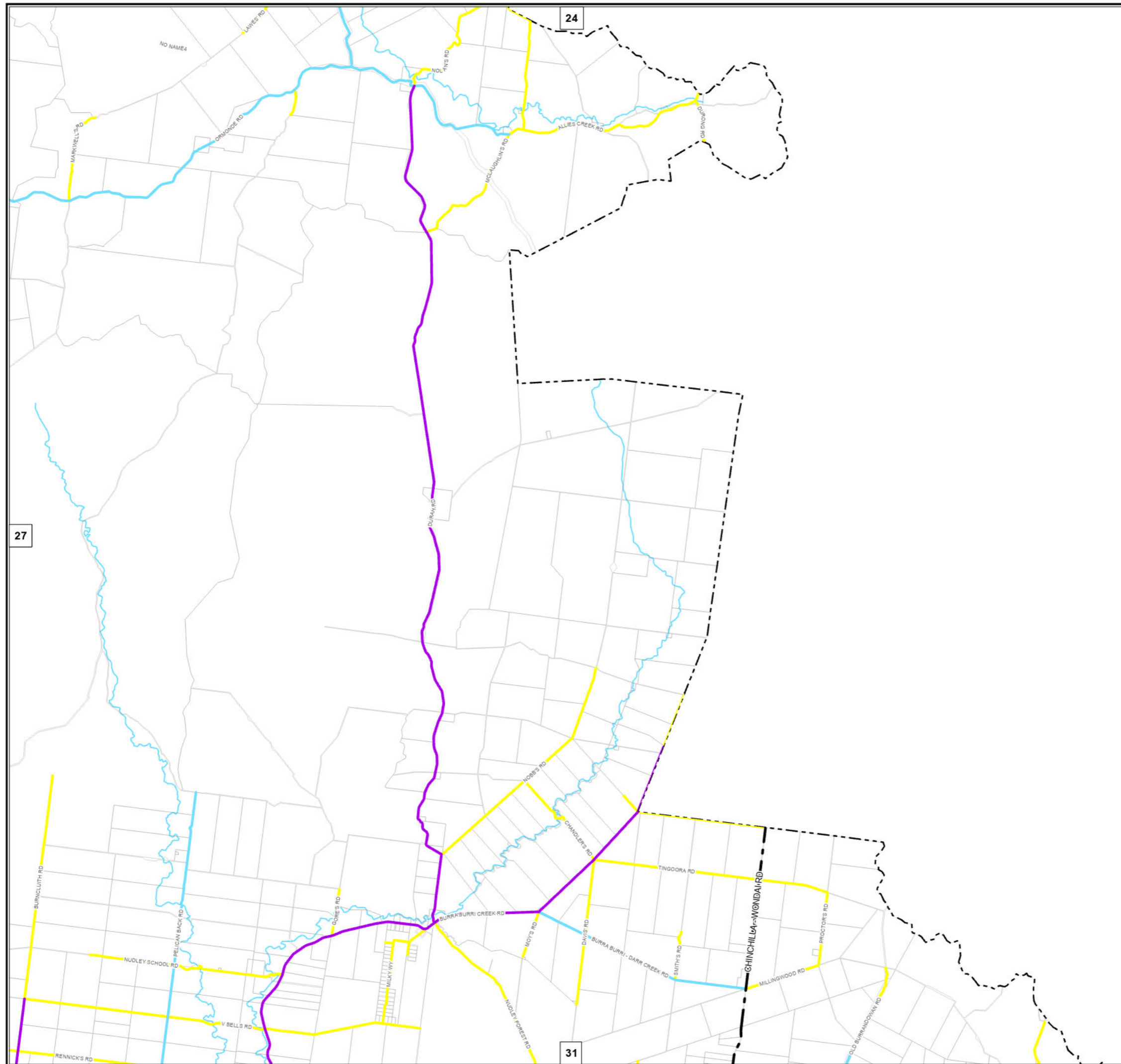
Base material reproduced with the permission of the Director-General, Department of Resources © The State of Queensland (Department of Resources) [2023]

**DATA SOURCES:** WDRC, QSpatial  
Cadastral Boundaries - May 2023 (© State of Queensland (Department of Resources) 2021)

Copyright Western Downs Regional Council 2023  
Date Generated : 26/06/2023  
Revision 3.0  
Coordinate System: GDA 1994 MGA Zone 56



OM-015.28



Legend

- Proposed Roads**
- Proposed Urban Collector
  - Proposed Urban Feeder
- Roads**
- State Controlled Arterial
  - Rural Arterial
  - Collector
  - Feeder
  - Access
  - Unformed
- Other**
- Council Boundary
  - Property Boundary
  - Waterway

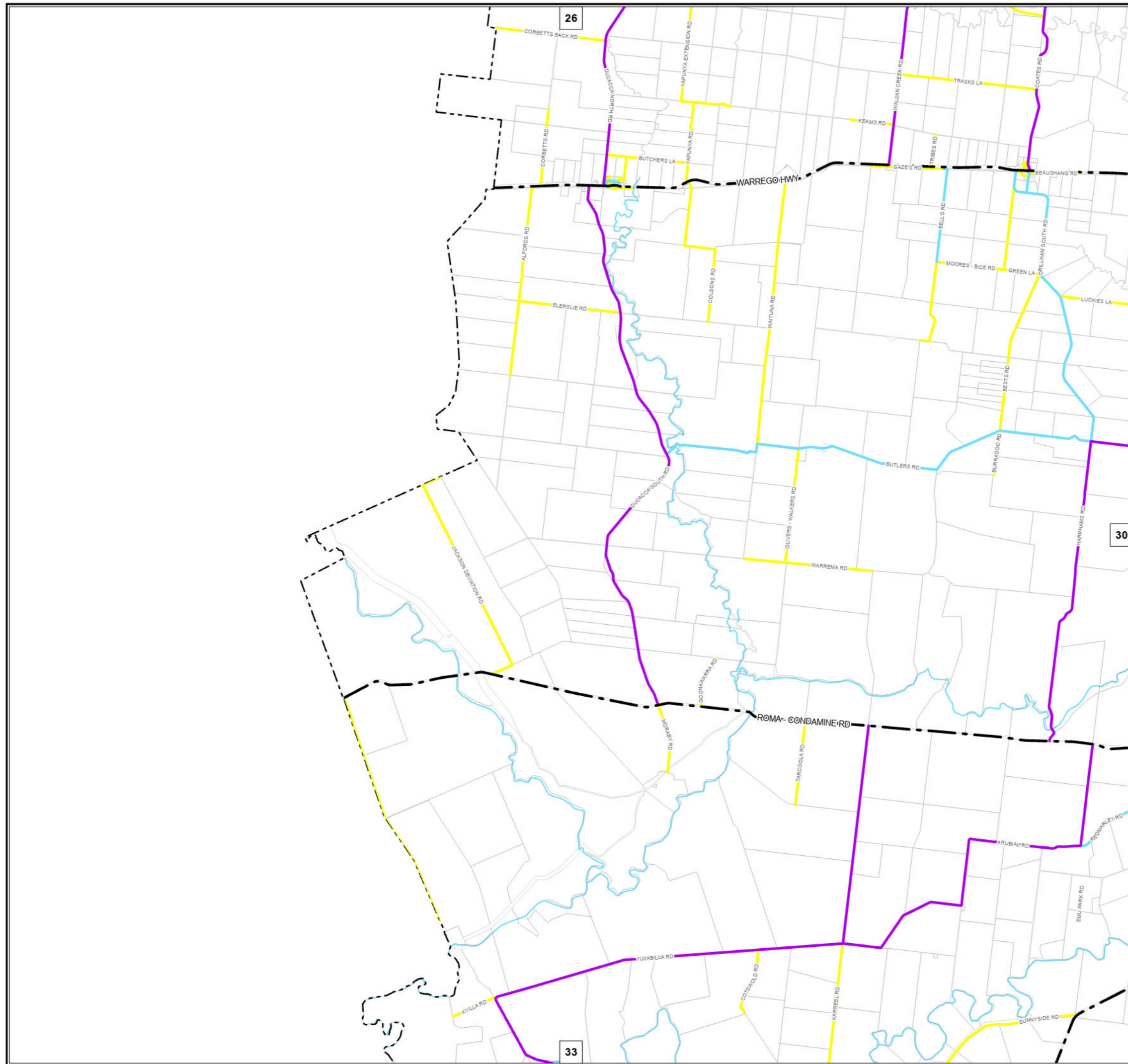
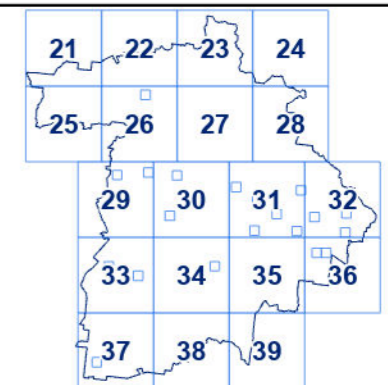
DRAFT

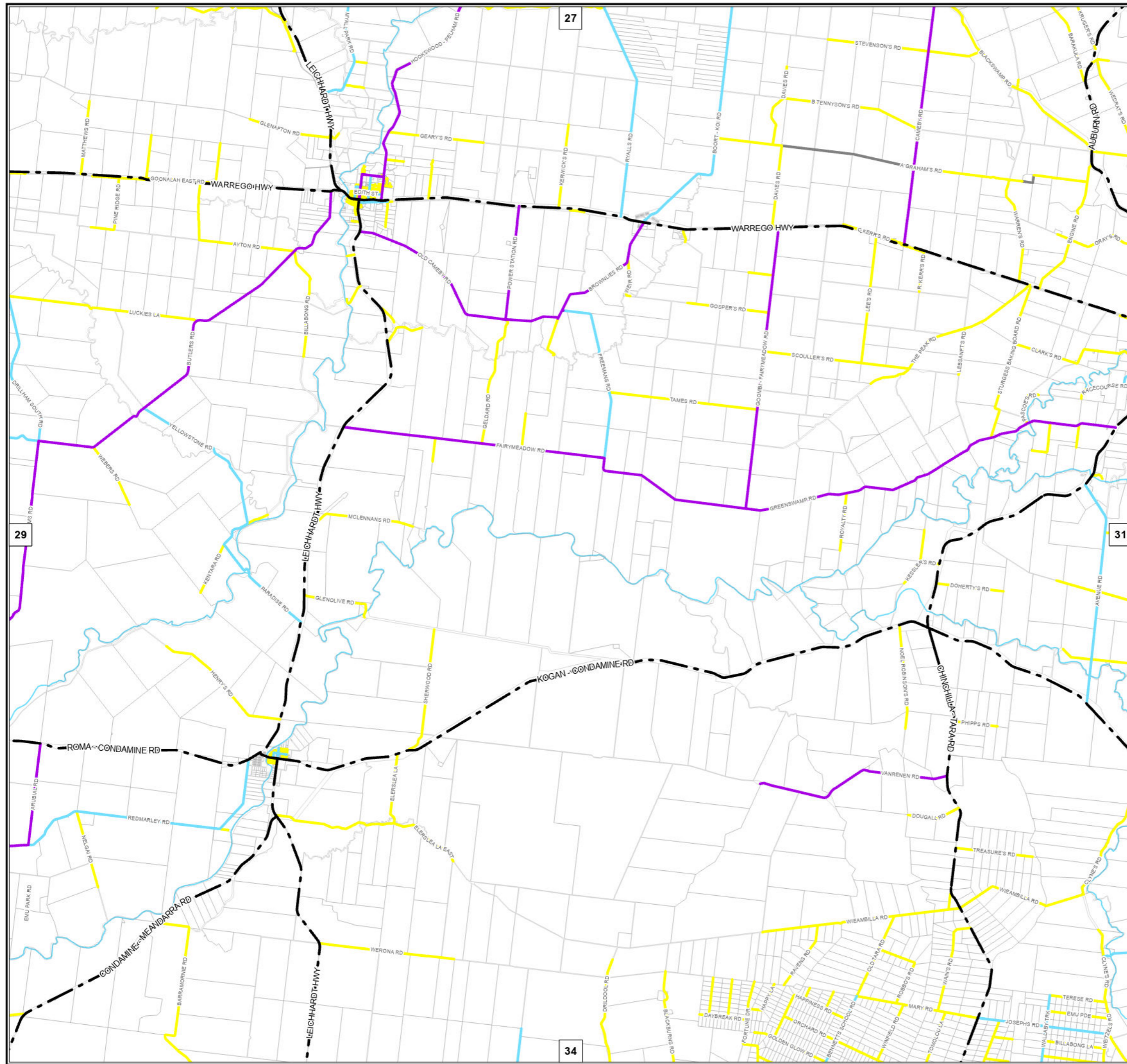
**DISCLAIMER:**  
While every care is taken to ensure the accuracy of this product, the Western Downs Regional Council does not make any representations or warranties about its accuracy, reliability, completeness or suitability for any particular purpose and disclaims all responsibility and all liability (including without limitation, liability in negligence) for all expenses, losses, damages (including indirect or consequential damage) and costs that may occur as a result of the product being inaccurate or incomplete in any way or for any reason.

Base material reproduced with the permission of the Director-General, Department of Resources © The State of Queensland (Department of Resources) [2023]

**DATA SOURCES:** WDRC, QSpatial  
Cadastral Boundaries - May 2023 (© State of Queensland (Department of Resources) 2021)

Copyright Western Downs Regional Council 2023  
Date Generated : 26/06/2023  
Revision 3.0  
Coordinate System: GDA 1994 MGA Zone 56





Legend

- Proposed Roads**
  - Proposed Urban Collector
  - Proposed Urban Feeder
- Roads**
  - State Controlled Arterial
  - Rural Arterial
  - Collector
  - Feeder
  - Access
  - Unformed
- Other**
  - Council Boundary
  - Property Boundary
  - Waterway

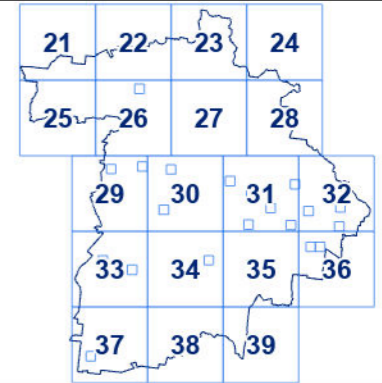
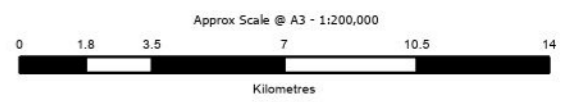
DRAFT

**DISCLAIMER:**  
While every care is taken to ensure the accuracy of this product, the Western Downs Regional Council does not make any representations or warranties about its accuracy, reliability, completeness or suitability for any particular purpose and disclaims all responsibility and all liability (including without limitation, liability in negligence) for all expenses, losses, damages (including indirect or consequential damage) and costs that may occur as a result of the product being inaccurate or incomplete in any way or for any reason.

Base material reproduced with the permission of the Director-General, Department of Resources © The State of Queensland (Department of Resources) [2023]

**DATA SOURCES:** WDRC, QSpatial  
Cadastral Boundaries - May 2023 (© State of Queensland (Department of Resources) 2021)

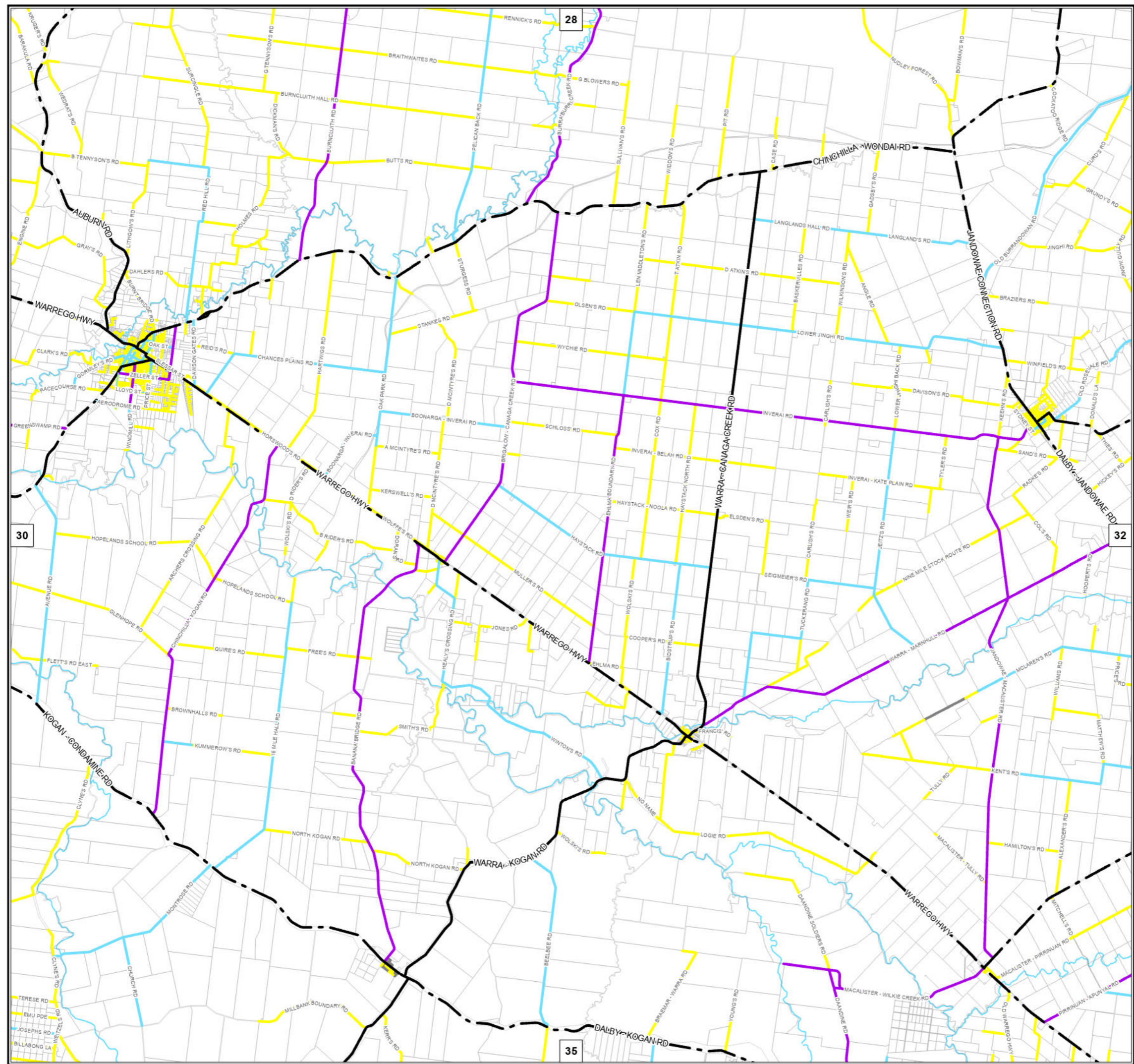
Copyright Western Downs Regional Council 2023  
Date Generated : 26/06/2023  
Revision 3.0  
Coordinate System: GDA 1994 MGA Zone 56





**Legend**

- Proposed Roads**
  - Proposed Urban Collector
  - Proposed Urban Feeder
- Roads**
  - State Controlled Arterial
  - Rural Arterial
  - Collector
  - Feeder
  - Access
  - Unformed
- Other**
  - Council Boundary
  - Property Boundary
  - Waterway



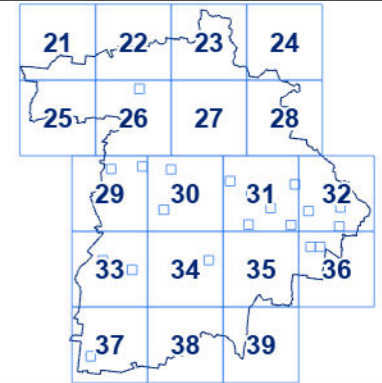
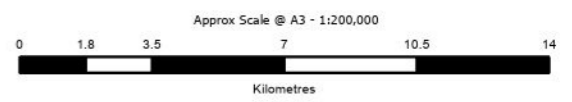
DRAFT

**DISCLAIMER:**  
While every care is taken to ensure the accuracy of this product, the Western Downs Regional Council does not make any representations or warranties about its accuracy, reliability, completeness or suitability for any particular purpose and disclaims all responsibility and all liability (including without limitation, liability in negligence) for all expenses, losses, damages (including indirect or consequential damage) and costs that may occur as a result of the product being inaccurate or incomplete in any way or for any reason.

Base material reproduced with the permission of the Director-General, Department of Resources © The State of Queensland (Department of Resources) [2023]

**DATA SOURCES:** WDRC, QSpatial  
Cadastral Boundaries - May 2023 (© State of Queensland (Department of Resources) 2021)

Copyright Western Downs Regional Council 2023  
Date Generated : 26/06/2023  
Revision 3.0  
Coordinate System: GDA 1994 MGA Zone 56





Legend

Proposed Roads

Proposed Urban Collector

Proposed Urban Feeder

Roads

State Controlled Arterial

Rural Arterial

Collector

Feeder

Access

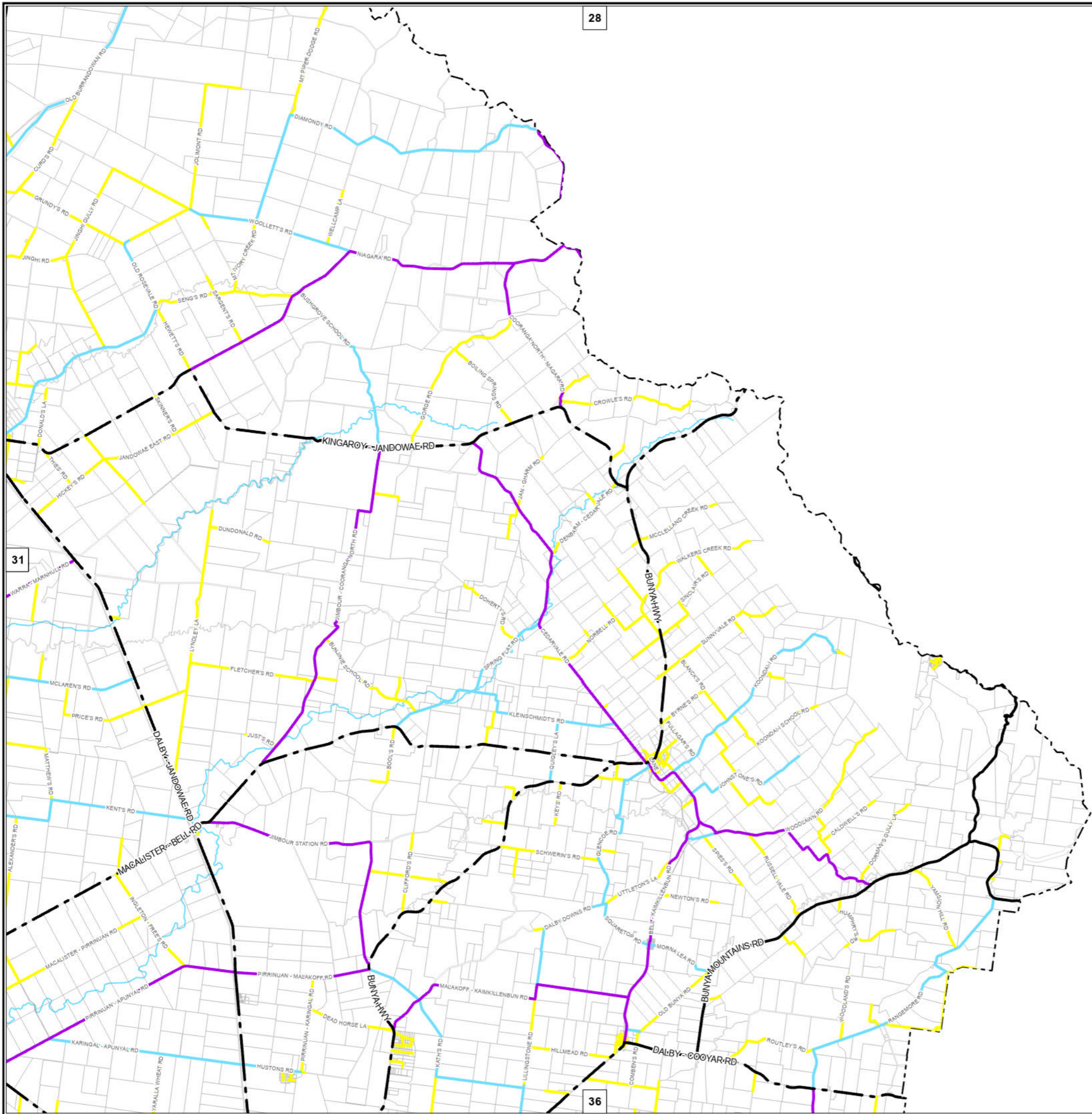
Unformed

Other

Council Boundary

Property Boundary

Waterway



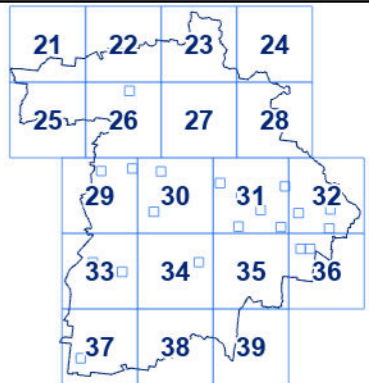
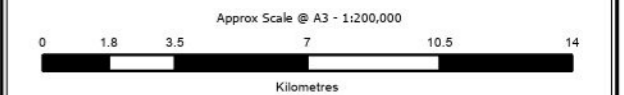
DRAFT

DISCLAIMER: While every care is taken to ensure the accuracy of this product, the Western Downs Regional Council does not make any representations or warranties about its accuracy, reliability, completeness or suitability for any particular purpose and disclaims all responsibility and all liability (including without limitation, liability in negligence) for all expenses, losses, damages (including indirect or consequential damage) and costs that may occur as a result of the product being inaccurate or incomplete in any way or for any reason.

Base material reproduced with the permission of the Director-General, Department of Resources © The State of Queensland (Department of Resources) [2023]

DATA SOURCES: WDRC, QSpatial Cadastral Boundaries - May 2023 (© State of Queensland (Department of Resources) 2021)

Copyright Western Downs Regional Council 2023 Date Generated : 26/06/2023 Revision 3.0 Coordinate System: GDA 1994 MGA Zone 56



**Legend**

- Proposed Roads**
- Proposed Urban Collector
  - Proposed Urban Feeder
- Roads**
- State Controlled Arterial
  - Rural Arterial
  - Collector
  - Feeder
  - Access
  - Unformed
- Other**
- Council Boundary
  - Property Boundary
  - Waterway

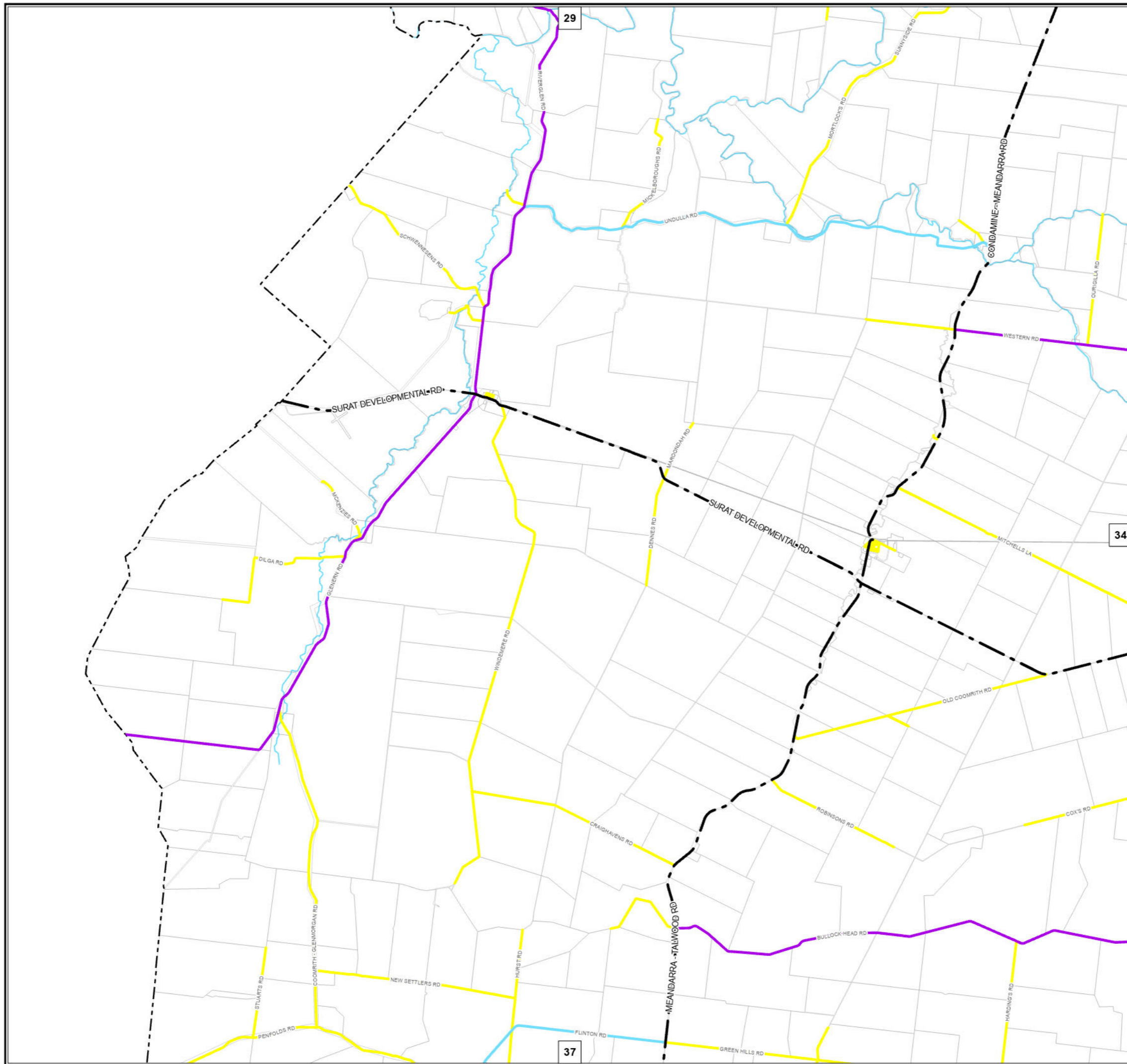
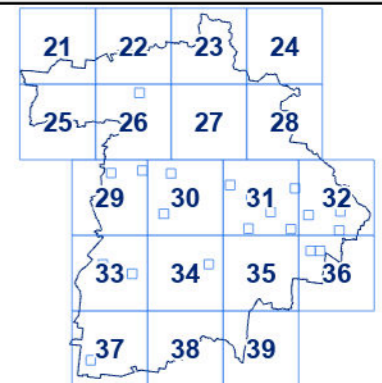

**DRAFT**

**DISCLAIMER:**  
While every care is taken to ensure the accuracy of this product, the Western Downs Regional Council does not make any representations or warranties about its accuracy, reliability, completeness or suitability for any particular purpose and disclaims all responsibility and all liability (including without limitation, liability in negligence) for all expenses, losses, damages (including indirect or consequential damage) and costs that may occur as a result of the product being inaccurate or incomplete in any way or for any reason.

Base material reproduced with the permission of the Director-General, Department of Resources © The State of Queensland (Department of Resources) [2023]

**DATA SOURCES:** WDRC, QSpatial  
Cadastral Boundaries - May 2023 (© State of Queensland (Department of Resources) 2021)

Copyright Western Downs Regional Council 2023  
Date Generated : 26/06/2023  
Revision 3.0  
Coordinate System: GDA 1994 MGA Zone 56



Legend

Proposed Roads

Proposed Urban Collector

Proposed Urban Feeder

Roads

State Controlled Arterial

Rural Arterial

Collector

Feeder

Access

Unformed

Other

Council Boundary

Property Boundary

Waterway

DRAFT

DISCLAIMER: While every care is taken to ensure the accuracy of this product, the Western Downs Regional Council does not make any representations or warranties about its accuracy, reliability, completeness or suitability for any particular purpose and disclaims all responsibility and all liability (including without limitation, liability in negligence) for all expenses, losses, damages (including indirect or consequential damage) and costs that may occur as a result of the product being inaccurate or incomplete in any way or for any reason.

Base material reproduced with the permission of the Director-General, Department of Resources © The State of Queensland (Department of Resources) [2023]

DATA SOURCES: WDR, QSpatial Cadastral Boundaries - May 2023 (© State of Queensland (Department of Resources) 2021)

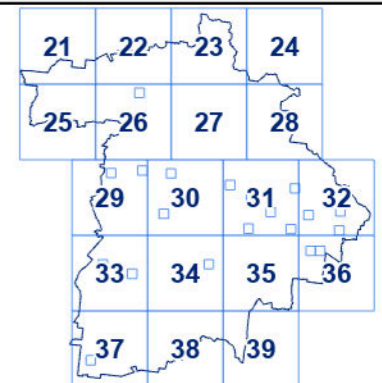
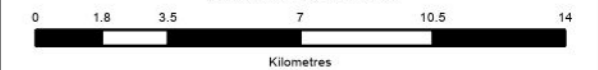
Copyright Western Downs Regional Council 2023

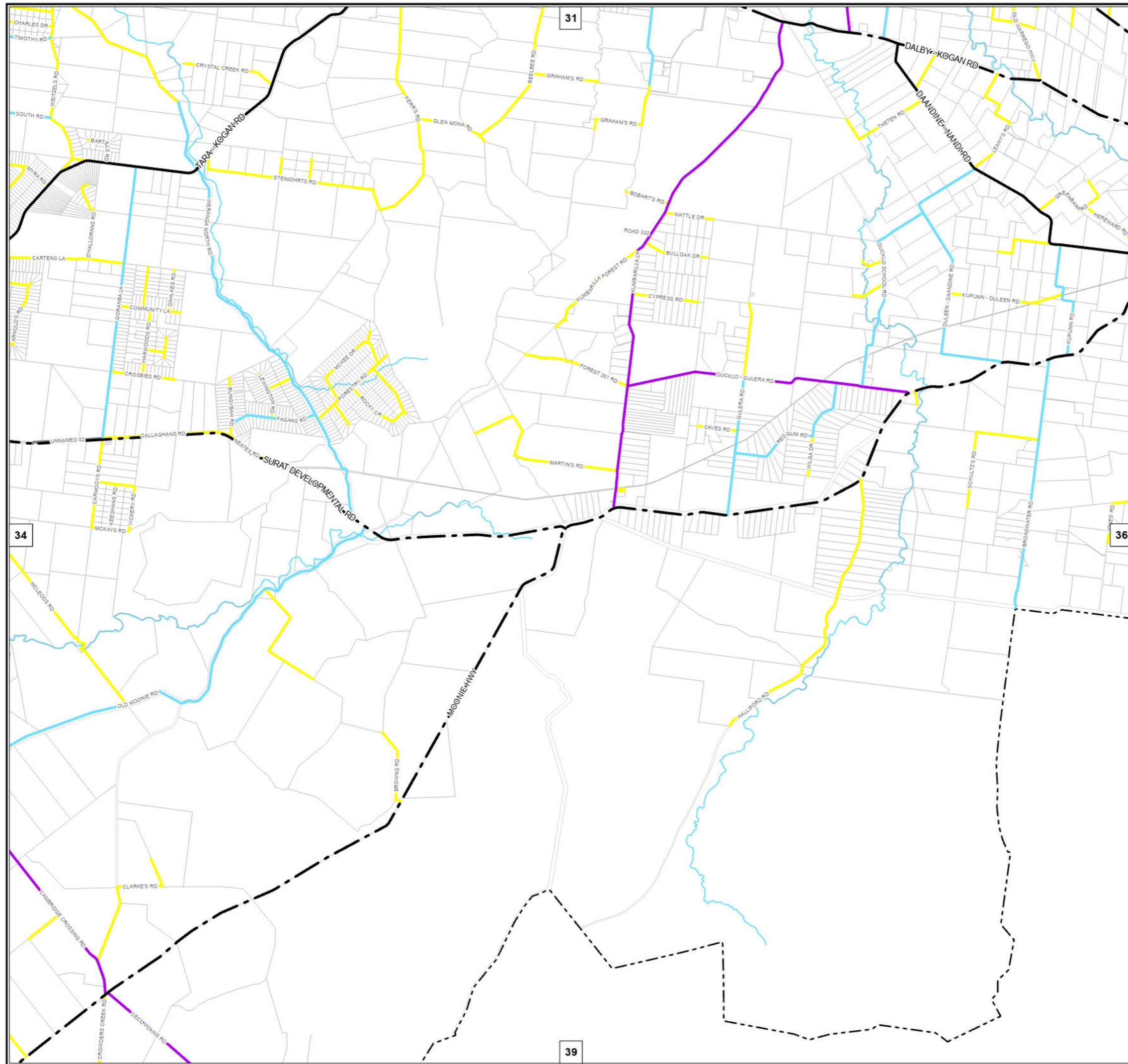
Date Generated : 26/06/2023

Revision 3.0

Coordinate System: GDA 1994 MGA Zone 56

Approx Scale @ A3 - 1:200,000





Legend

- Proposed Roads**
  - Proposed Urban Collector
  - Proposed Urban Feeder
- Roads**
  - State Controlled Arterial
  - Rural Arterial
  - Collector
  - Feeder
  - Access
  - Unformed
- Other**
  - Council Boundary
  - Property Boundary
  - Waterway

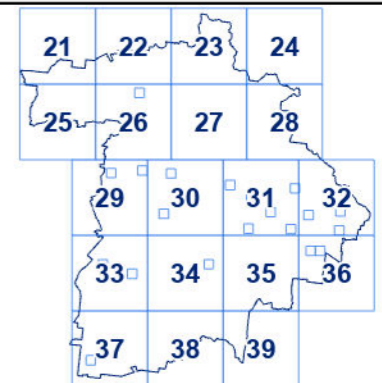
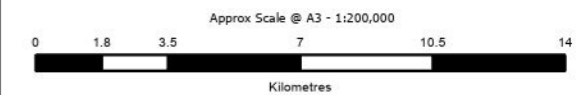
DRAFT

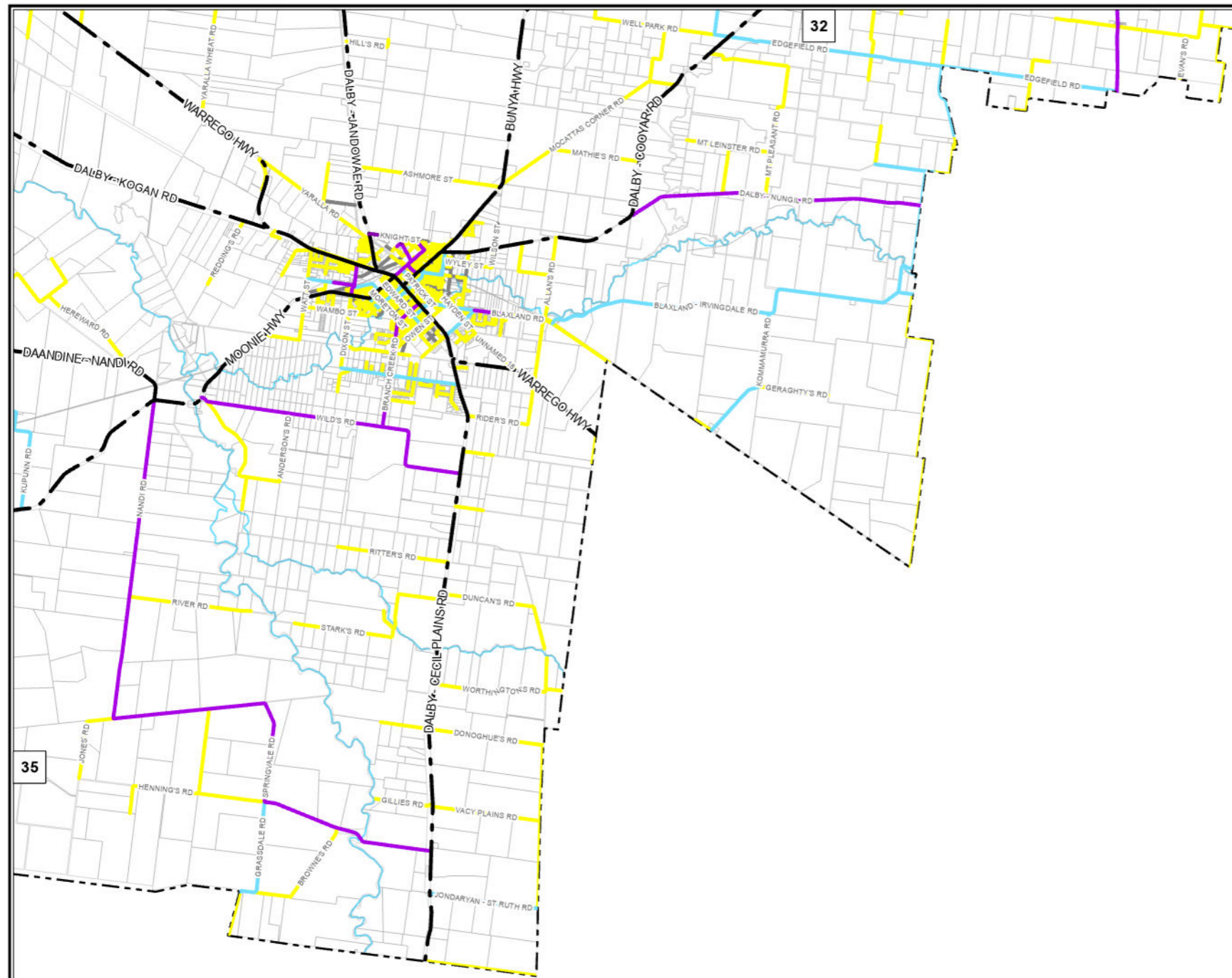
**DISCLAIMER:**  
While every care is taken to ensure the accuracy of this product, the Western Downs Regional Council does not make any representations or warranties about its accuracy, reliability, completeness or suitability for any particular purpose and disclaims all responsibility and all liability (including without limitation, liability in negligence) for all expenses, losses, damages (including indirect or consequential damage) and costs that may occur as a result of the product being inaccurate or incomplete in any way or for any reason.

Base material reproduced with the permission of the Director-General, Department of Resources © The State of Queensland (Department of Resources) [2023]

**DATA SOURCES:** WDRRC, QSpatial  
Cadastral Boundaries - May 2023 (© State of Queensland (Department of Resources) 2021)

Copyright Western Downs Regional Council 2023  
Date Generated : 26/06/2023  
Revision 3.0  
Coordinate System: GDA 1994 MGA Zone 56





**Legend**

- Proposed Roads**
  - Proposed Urban Collector
  - Proposed Urban Feeder
- Roads**
  - State Controlled Arterial
  - Rural Arterial
  - Collector
  - Feeder
  - Access
  - Unformed
- Other**
  - Council Boundary
  - Property Boundary
  - Waterway

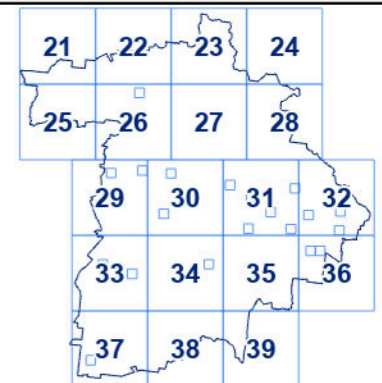

**DRAFT**

**DISCLAIMER:**  
While every care is taken to ensure the accuracy of this product, the Western Downs Regional Council does not make any representations or warranties about its accuracy, reliability, completeness or suitability for any particular purpose and disclaims all responsibility and all liability (including without limitation, liability in negligence) for all expenses, losses, damages (including indirect or consequential damage) and costs that may occur as a result of the product being inaccurate or incomplete in any way or for any reason.

Base material reproduced with the permission of the Director-General, Department of Resources © The State of Queensland (Department of Resources) [2023]

**DATA SOURCES:** WDR, QSpatial  
Cadastral Boundaries - May 2023 (© State of Queensland (Department of Resources) 2021)

Copyright Western Downs Regional Council 2023  
Date Generated : 26/06/2023  
Revision 3.0  
Coordinate System: GDA 1994 MGA Zone 56



Legend

- Proposed Roads**
- Proposed Urban Collector
  - Proposed Urban Feeder
- Roads**
- State Controlled Arterial
  - Rural Arterial
  - Collector
  - Feeder
  - Access
  - Unformed
- Other**
- Council Boundary
  - Property Boundary
  - Waterway

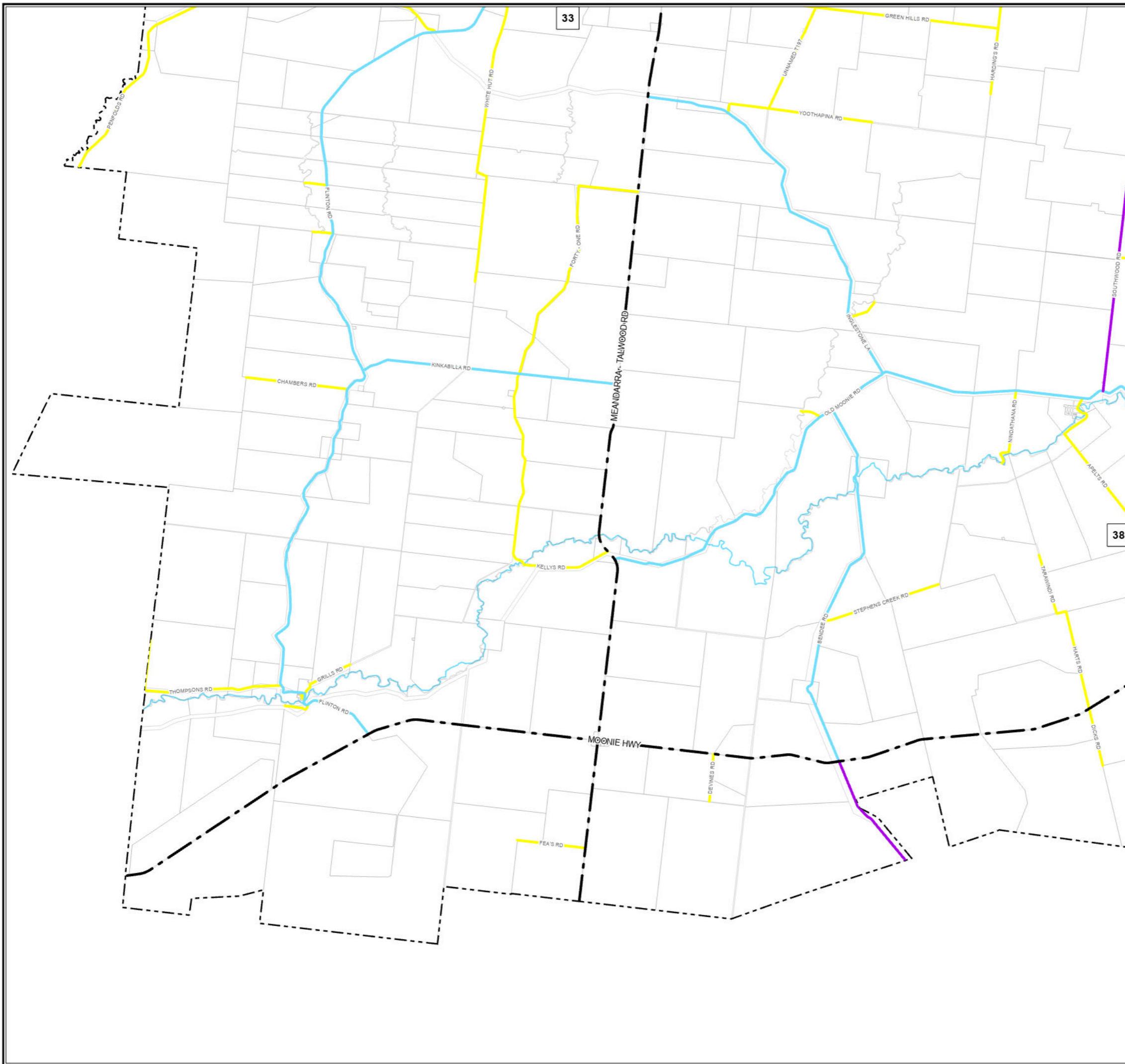
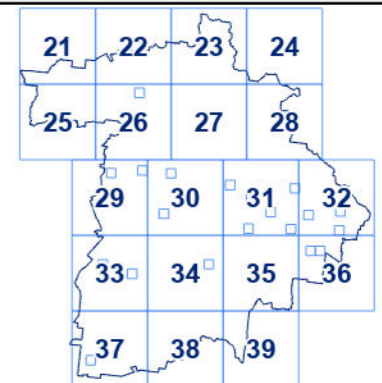

DRAFT

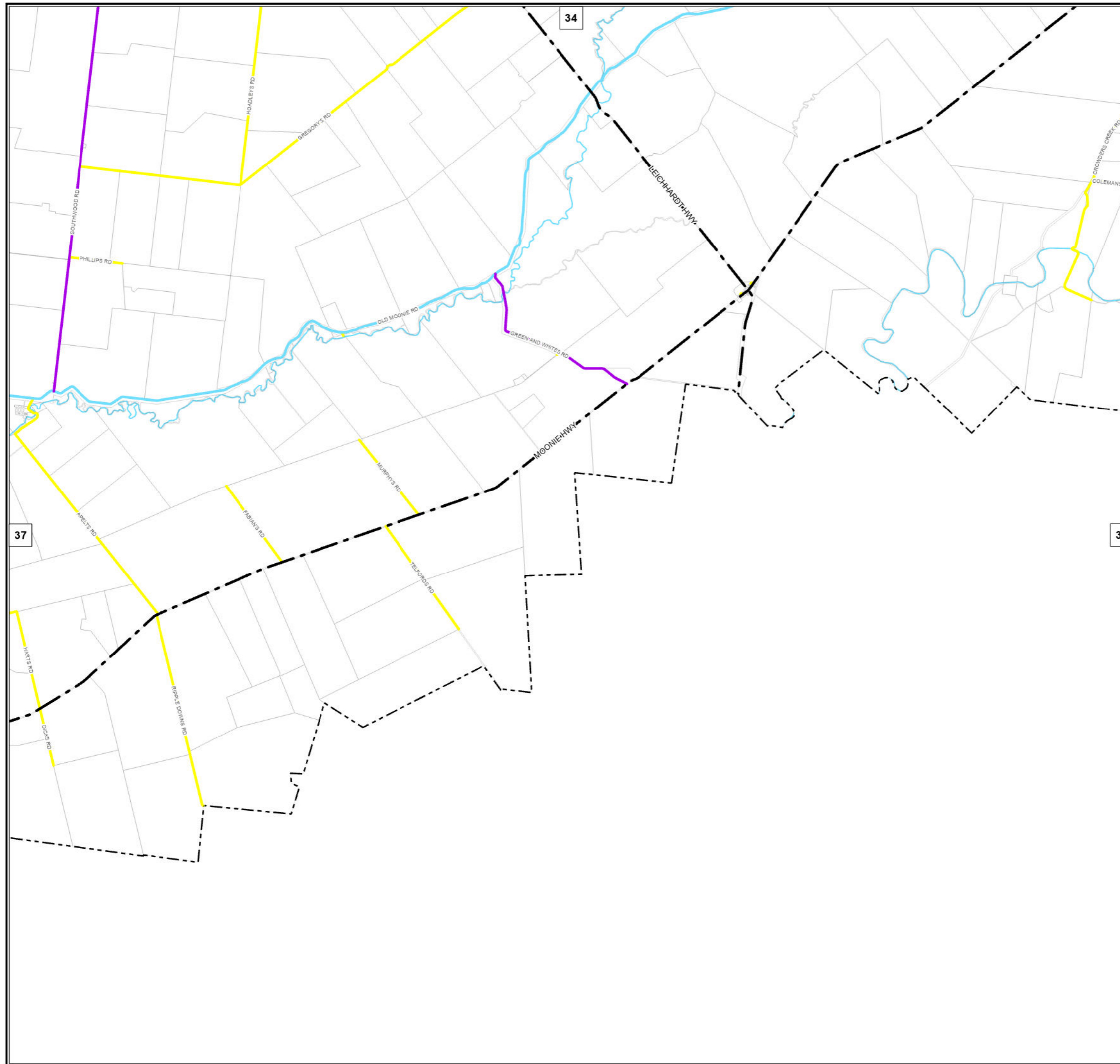
**DISCLAIMER:**  
While every care is taken to ensure the accuracy of this product, the Western Downs Regional Council does not make any representations or warranties about its accuracy, reliability, completeness or suitability for any particular purpose and disclaims all responsibility and all liability (including without limitation, liability in negligence) for all expenses, losses, damages (including indirect or consequential damage) and costs that may occur as a result of the product being inaccurate or incomplete in any way or for any reason.

Base material reproduced with the permission of the Director-General, Department of Resources © The State of Queensland (Department of Resources) [2023]

**DATA SOURCES:** WDRC, QSpatial  
Cadastral Boundaries - May 2023 (© State of Queensland (Department of Resources) 2021)

Copyright Western Downs Regional Council 2023  
Date Generated : 26/06/2023  
Revision 3.0  
Coordinate System: GDA 1994 MGA Zone 56





**Legend**

- Proposed Roads**
  - Proposed Urban Collector
  - Proposed Urban Feeder
- Roads**
  - State Controlled Arterial
  - Rural Arterial
  - Collector
  - Feeder
  - Access
  - Unformed
- Other**
  - Council Boundary
  - Property Boundary
  - Waterway

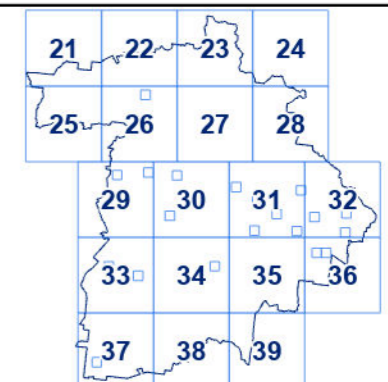
DRAFT

**DISCLAIMER:**  
 While every care is taken to ensure the accuracy of this product, the Western Downs Regional Council does not make any representations or warranties about its accuracy, reliability, completeness or suitability for any particular purpose and disclaims all responsibility and all liability (including without limitation, liability in negligence) for all expenses, losses, damages (including indirect or consequential damage) and costs that may occur as a result of the product being inaccurate or incomplete in any way or for any reason.

Base material reproduced with the permission of the Director-General, Department of Resources © The State of Queensland (Department of Resources) [2023]

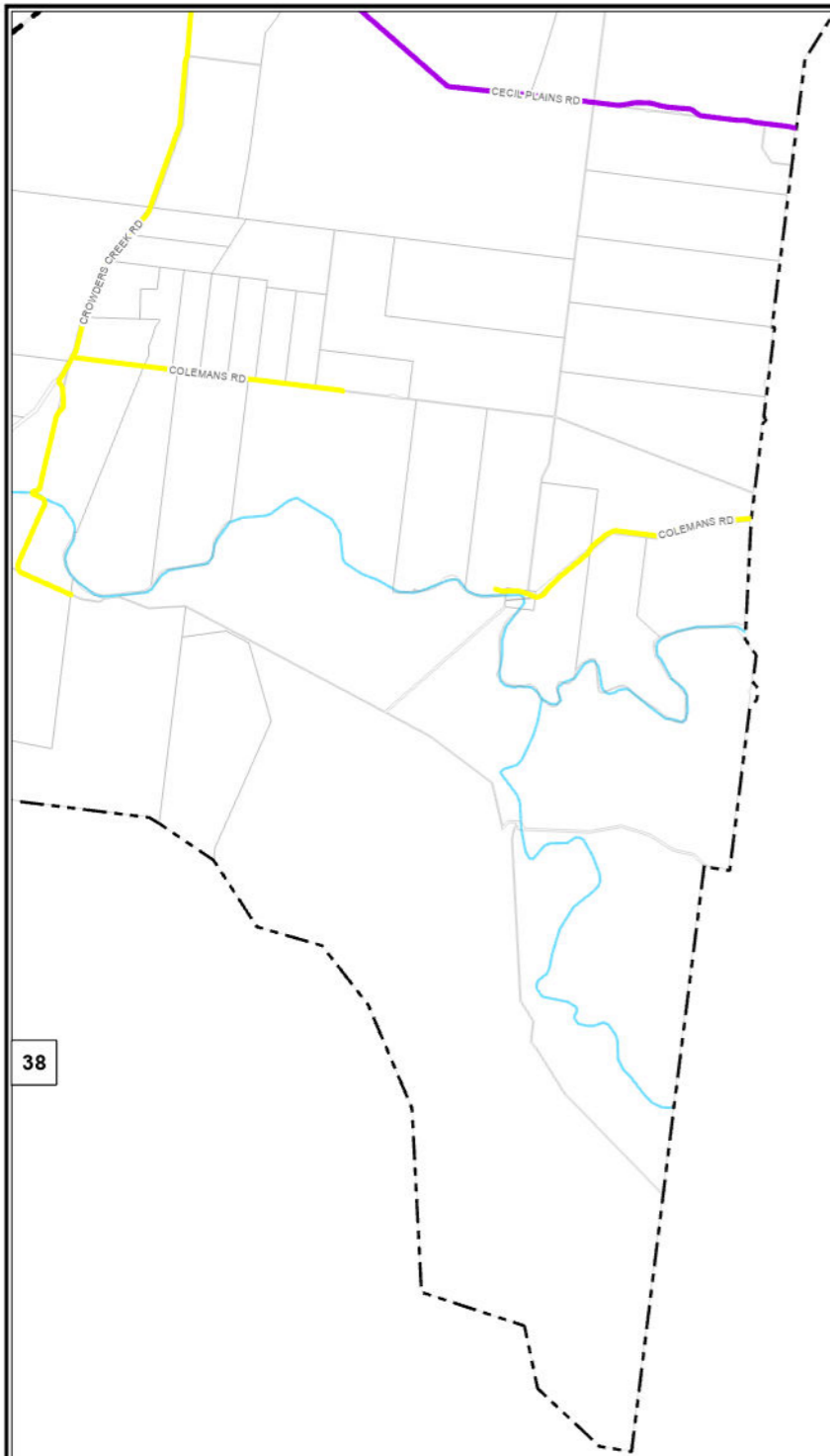
**DATA SOURCES:** WDR, QSpatial  
 Cadastral Boundaries - May 2023 (© State of Queensland (Department of Resources) 2021)

Copyright Western Downs Regional Council 2023  
 Date Generated : 26/06/2023  
 Revision 3.0  
 Coordinate System: GDA 1994 MGA Zone 56



Legend

- Proposed Roads**
  - Proposed Urban Collector
  - Proposed Urban Feeder
- Roads**
  - State Controlled Arterial
  - Rural Arterial
  - Collector
  - Feeder
  - Access
  - Unformed
- Other**
  - Council Boundary
  - Property Boundary
  - Waterway



DRAFT

**DISCLAIMER:**  
While every care is taken to ensure the accuracy of this product, the Western Downs Regional Council does not make any representations or warranties about its accuracy, reliability, completeness or suitability for any particular purpose and disclaims all responsibility and all liability (including without limitation, liability in negligence) for all expenses, losses, damages (including indirect or consequential damage) and costs that may occur as a result of the product being inaccurate or incomplete in any way or for any reason.

Base material reproduced with the permission of the Director-General, Department of Resources © The State of Queensland (Department of Resources) [2023]

**DATA SOURCES:** WDRC, QSpatial  
Cadastral Boundaries - May 2023 (© State of Queensland (Department of Resources) 2021)

Copyright Western Downs Regional Council 2023  
Date Generated : 26/06/2023  
Revision 3.0  
Coordinate System: GDA 1994 MGA Zone 56

