

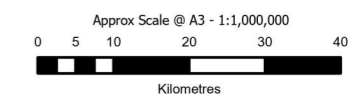
DRAFT

DISCLAIMER:
While every care is taken to ensure the accuracy of this product, the Western Downs Regional Council does not make any representations or warranties about its accuracy, reliability, completeness or suitability for any particular purpose and disclaims all responsibility and all liability (including without limitation, liability in negligence) for all expenses, losses, damages (including indirect or consequential damage) and costs that may occur as a result of the product being inaccurate or incomplete in any way or for any reason.

Base material reproduced with the permission of the Director-General, Department of Resources © The State of Queensland (Department of Resources) [2023]

DATA SOURCES: WDR, QSpatial
Cadastral Boundaries - May 2023 (© State of Queensland (Department of Resources) 2021)
MSES - May 2023 (© State of Queensland (Department of Environment and Science) 2023)
Wetland Systems - May 2023 (© State of Queensland (Department of Environment and Science) 2023)

Copyright Western Downs Regional Council 2023
Date Generated : 23/05/2023
Revision 3.0
Coordinate System: GDA 1994 MGA Zone 56



Legend

- Wetlands - HES
- Wetlands Trigger Area
- Wetland System**
- Lacustrine
- Palustrine
- Riverine
- Other**
- Council Boundary
- Property Boundary

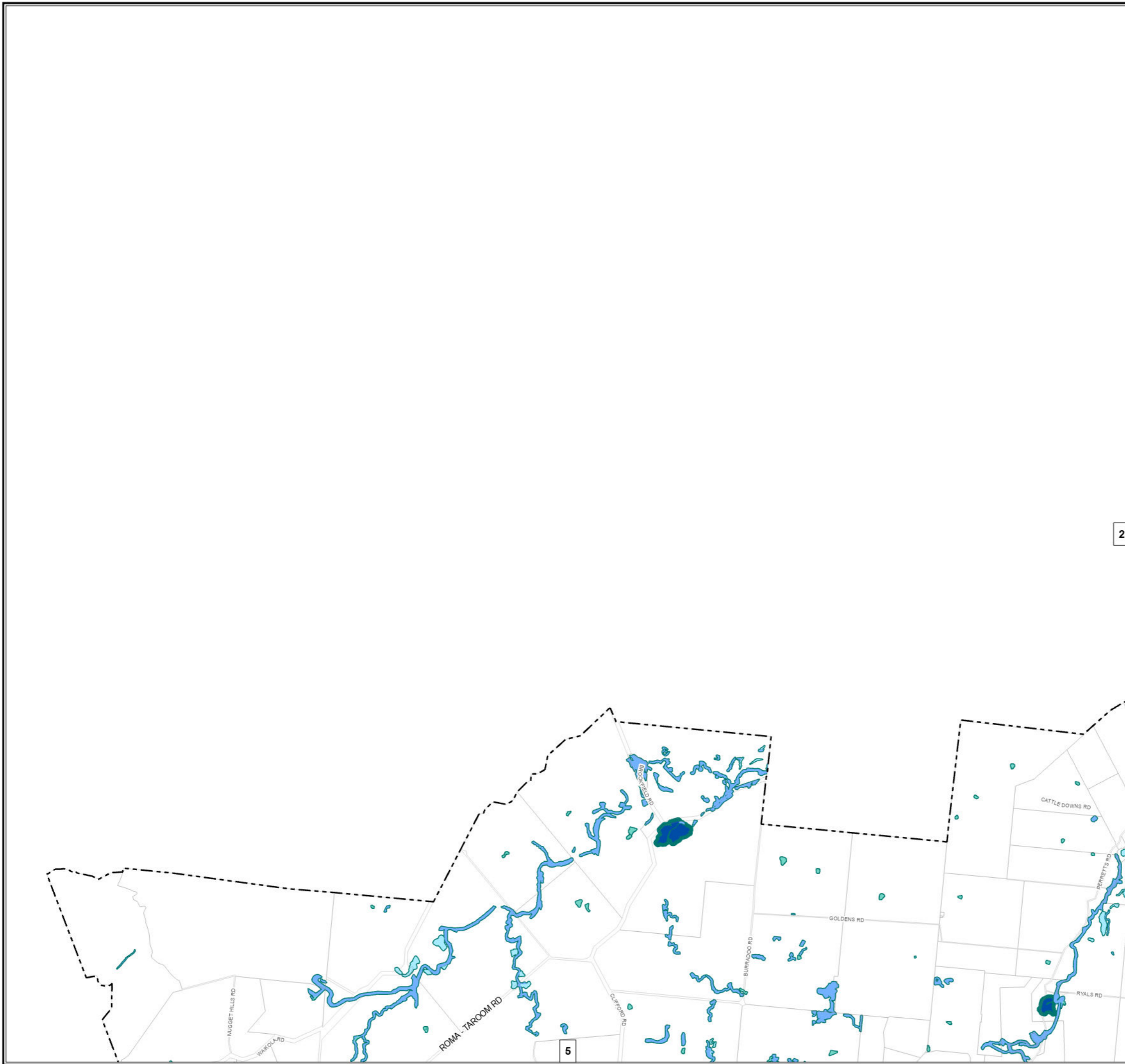
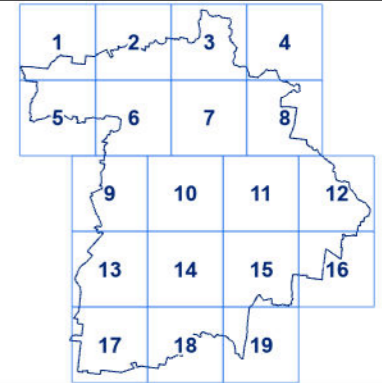
DRAFT

DISCLAIMER:
While every care is taken to ensure the accuracy of this product, the Western Downs Regional Council does not make any representations or warranties about its accuracy, reliability, completeness or suitability for any particular purpose and disclaims all responsibility and all liability (including without limitation, liability in negligence) for all expenses, losses, damages (including indirect or consequential damage) and costs that may occur as a result of the product being inaccurate or incomplete in any way or for any reason.

Base material reproduced with the permission of the Director-General, Department of Resources © The State of Queensland (Department of Resources) [2023]

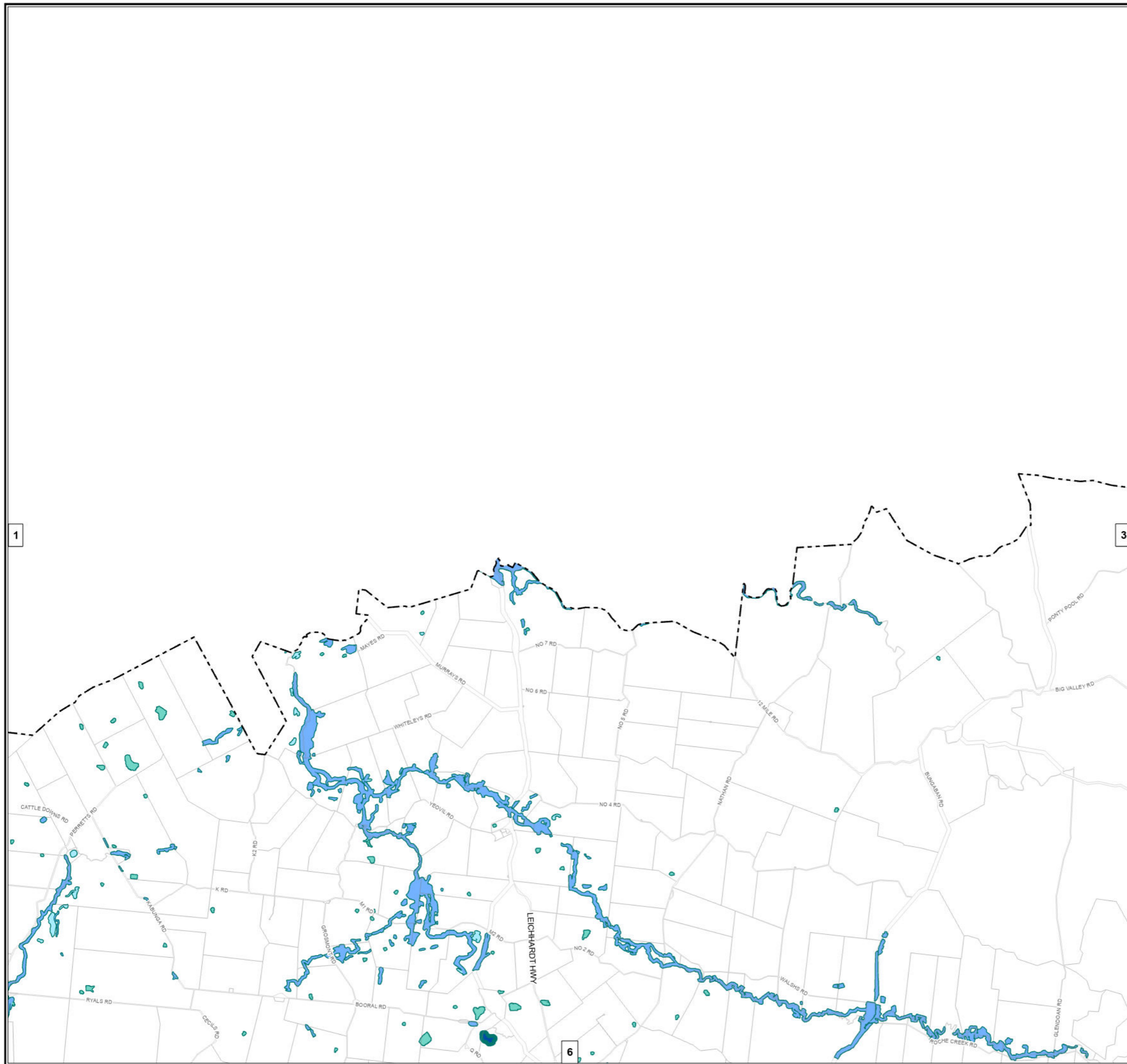
DATA SOURCES: WDR, QSpatial
Cadastral Boundaries - May 2023 (© State of Queensland (Department of Resources) 2021)
MSES - May 2023 (© State of Queensland (Department of Environment and Science) 2023)
Wetland Systems - May 2023 (© State of Queensland (Department of Environment and Science) 2023)

Copyright Western Downs Regional Council 2023
Date Generated : 26/06/2023
Revision 3.0
Coordinate System: GDA 1994 MGA Zone 56



Legend

- Wetlands - HES
- Wetlands Trigger Area
- Wetland System**
 - Lacustrine
 - Palustrine
 - Riverine
- Other**
 - Council Boundary
 - Property Boundary



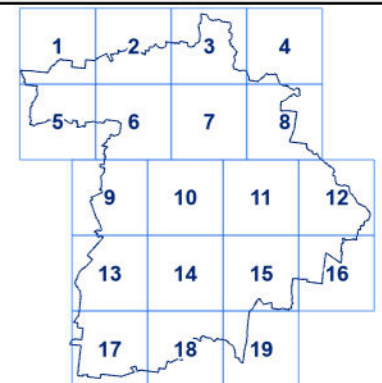

DRAFT

DISCLAIMER:
While every care is taken to ensure the accuracy of this product, the Western Downs Regional Council does not make any representations or warranties about its accuracy, reliability, completeness or suitability for any particular purpose and disclaims all responsibility and all liability (including without limitation, liability in negligence) for all expenses, losses, damages (including indirect or consequential damage) and costs that may occur as a result of the product being inaccurate or incomplete in any way or for any reason.

Base material reproduced with the permission of the Director-General, Department of Resources © The State of Queensland (Department of Resources) [2023]

DATA SOURCES: WDR, QSpatial
Cadastral Boundaries - May 2023 (© State of Queensland (Department of Resources) 2021)
MSES - May 2023 (© State of Queensland (Department of Environment and Science) 2023)
Wetland Systems - May 2023 (© State of Queensland (Department of Environment and Science) 2023)

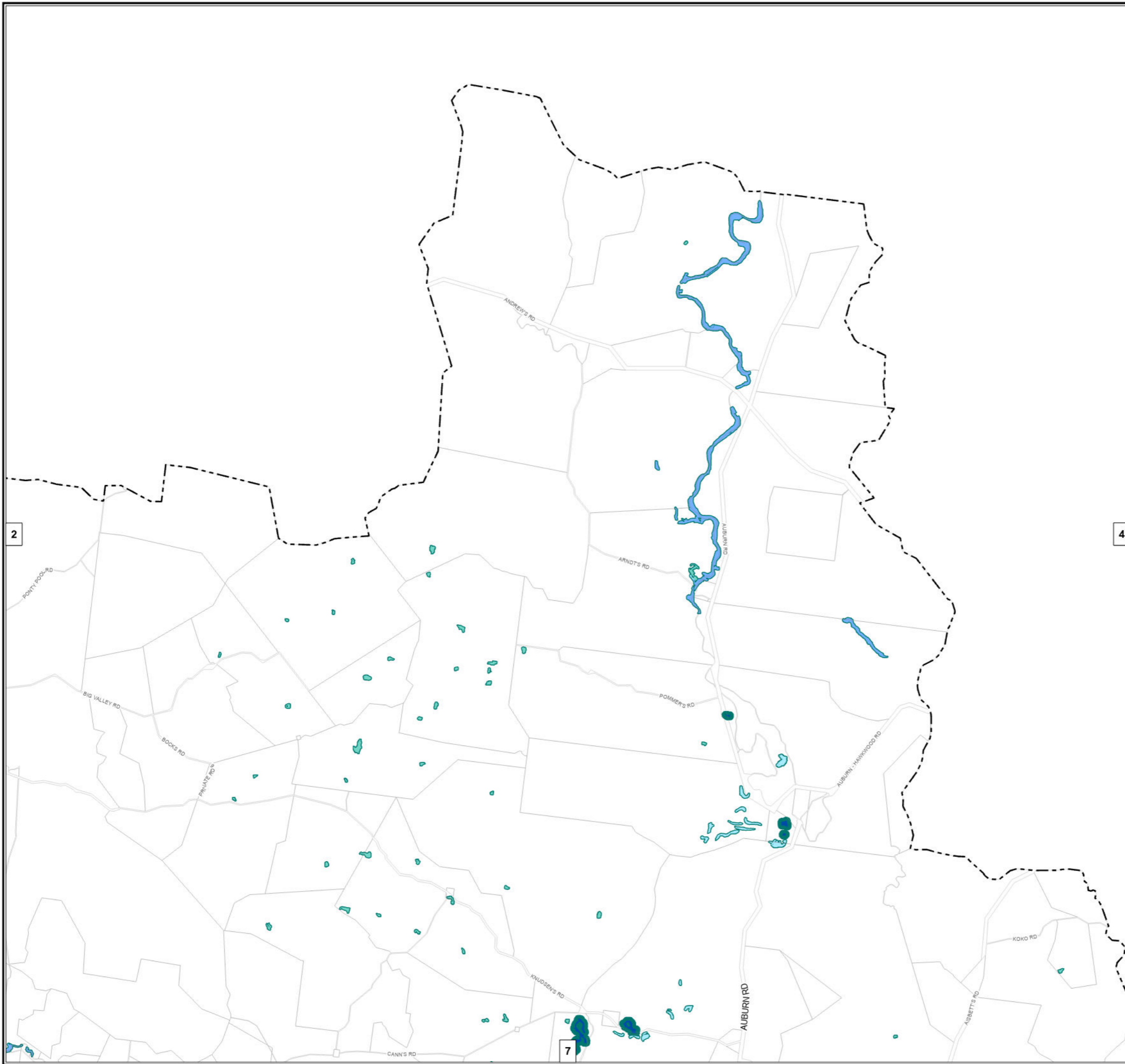
Copyright Western Downs Regional Council 2023
Date Generated : 26/06/2023
Revision 3.0
Coordinate System: GDA 1994 MGA Zone 56





Legend

- Wetlands - HES
- Wetlands Trigger Area
- Wetland System**
- Lacustrine
- Palustrine
- Riverine
- Other**
- Council Boundary
- Property Boundary



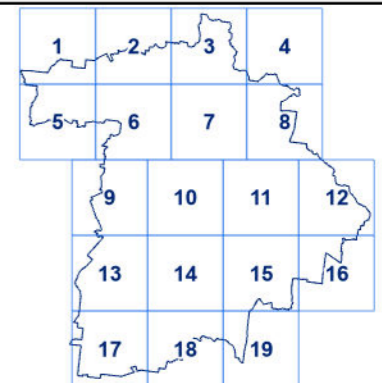
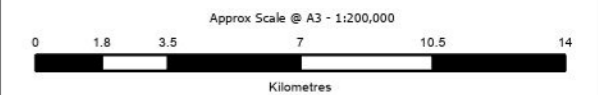
DRAFT

DISCLAIMER:
While every care is taken to ensure the accuracy of this product, the Western Downs Regional Council does not make any representations or warranties about its accuracy, reliability, completeness or suitability for any particular purpose and disclaims all responsibility and all liability (including without limitation, liability in negligence) for all expenses, losses, damages (including indirect or consequential damage) and costs that may occur as a result of the product being inaccurate or incomplete in any way or for any reason.

Base material reproduced with the permission of the Director-General, Department of Resources © The State of Queensland (Department of Resources) [2023]








DATA SOURCES: WDRC, QSpatial
Cadastral Boundaries - May 2023 (© State of Queensland (Department of Resources) 2021)
MSES - May 2023 (© State of Queensland (Department of Environment and Science) 2023)
Wetland Systems - May 2023 (© State of Queensland (Department of Environment and Science) 2023)

Copyright Western Downs Regional Council 2023
Date Generated : 26/06/2023
Revision 3.0
Coordinate System: GDA 1994 MGA Zone 56





Legend

-  Wetlands - HES
 -  Wetlands Trigger Area
- Wetland System**
-  Lacustrine
 -  Palustrine
 -  Riverine
- Other**
-  Council Boundary
 -  Property Boundary

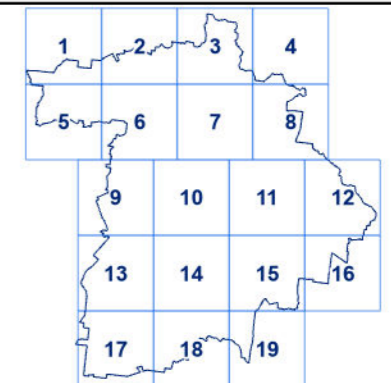
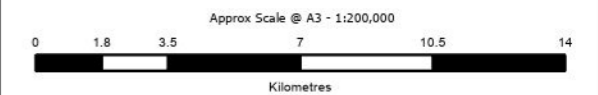
DRAFT

DISCLAIMER:
While every care is taken to ensure the accuracy of this product, the Western Downs Regional Council does not make any representations or warranties about its accuracy, reliability, completeness or suitability for any particular purpose and disclaims all responsibility and all liability (including without limitation, liability in negligence) for all expenses, losses, damages (including indirect or consequential damage) and costs that may occur as a result of the product being inaccurate or incomplete in any way or for any reason.

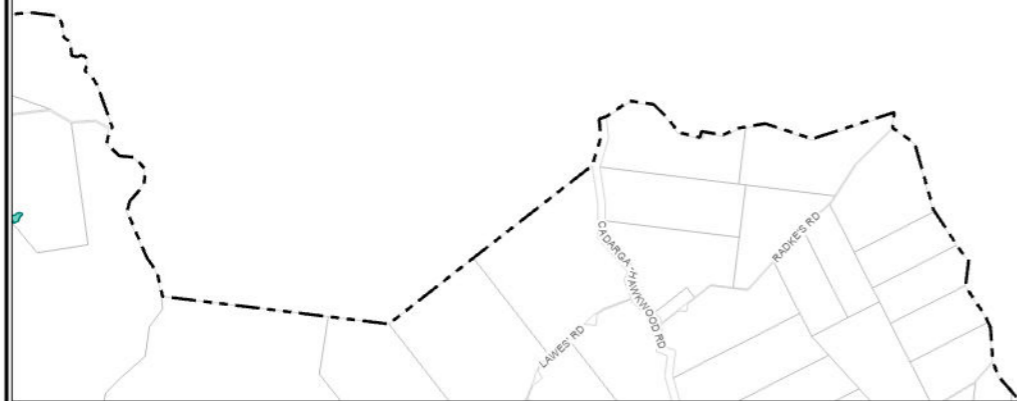
Base material reproduced with the permission of the Director-General, Department of Resources © The State of Queensland (Department of Resources) [2023]

DATA SOURCES: WDRC, QSpatial
Cadastral Boundaries - May 2023 (© State of Queensland (Department of Resources) 2021)
MSES - May 2023 (© State of Queensland (Department of Environment and Science) 2023)
Wetland Systems - May 2023 (© State of Queensland (Department of Environment and Science) 2023)

Copyright Western Downs Regional Council 2023
Date Generated : 26/06/2023
Revision 3.0
Coordinate System: GDA 1994 MGA Zone 56










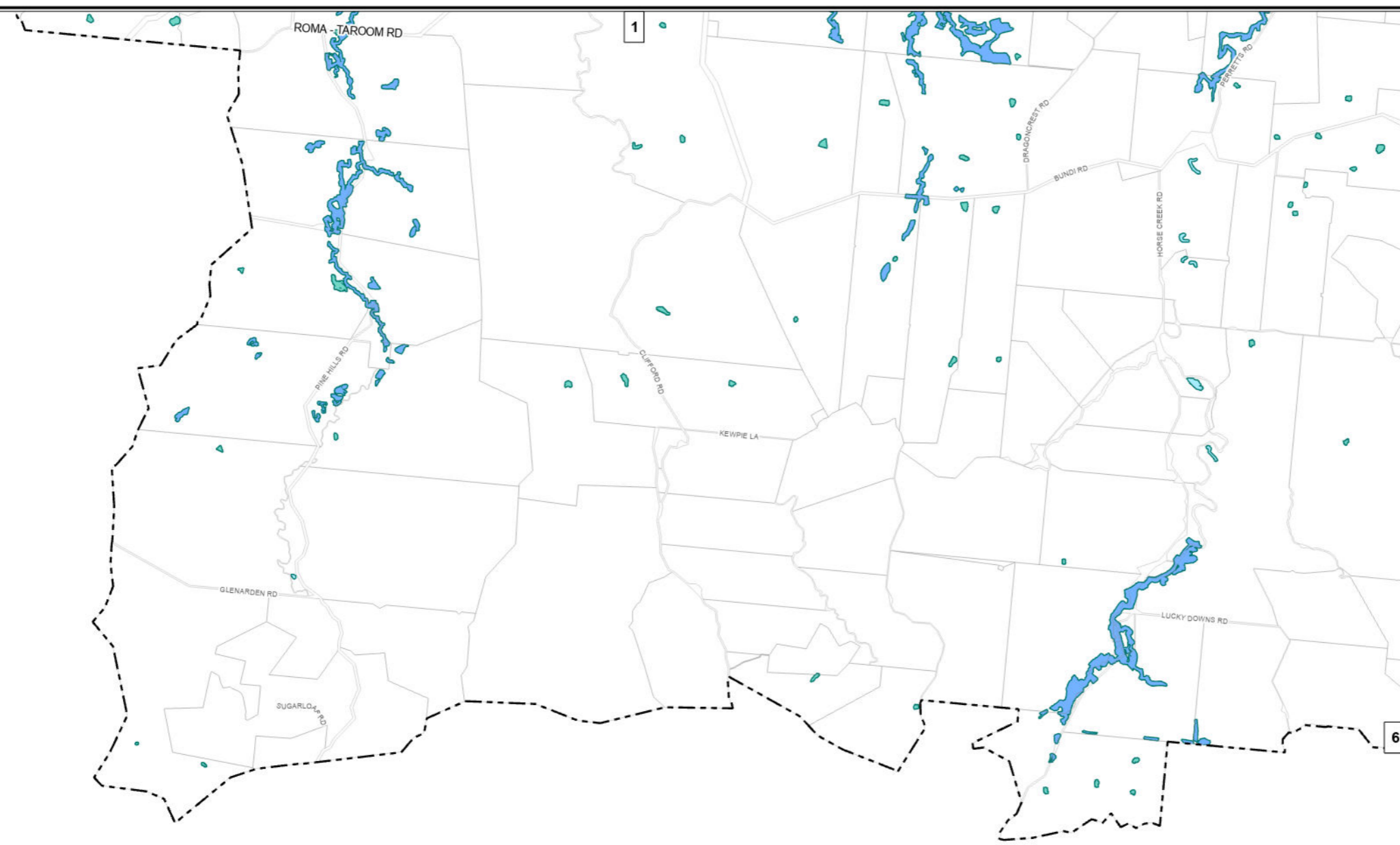
OM-014.04





Legend

-  Wetlands - HES
-  Wetlands Trigger Area
- Wetland System**
-  Lacustrine
-  Palustrine
-  Riverine
- Other**
-  Council Boundary
-  Property Boundary



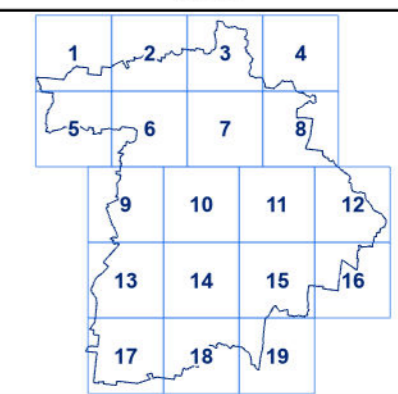

DRAFT

DISCLAIMER:
While every care is taken to ensure the accuracy of this product, the Western Downs Regional Council does not make any representations or warranties about its accuracy, reliability, completeness or suitability for any particular purpose and disclaims all responsibility and all liability (including without limitation, liability in negligence) for all expenses, losses, damages (including indirect or consequential damage) and costs that may occur as a result of the product being inaccurate or incomplete in any way or for any reason.

Base material reproduced with the permission of the Director-General, Department of Resources © The State of Queensland (Department of Resources) [2023]








DATA SOURCES: WDRC, QSpatial
Cadastral Boundaries - May 2023 (© State of Queensland (Department of Resources) 2021)
MSES - May 2023 (© State of Queensland (Department of Environment and Science) 2023)
Wetland Systems - May 2023 (© State of Queensland (Department of Environment and Science) 2023)

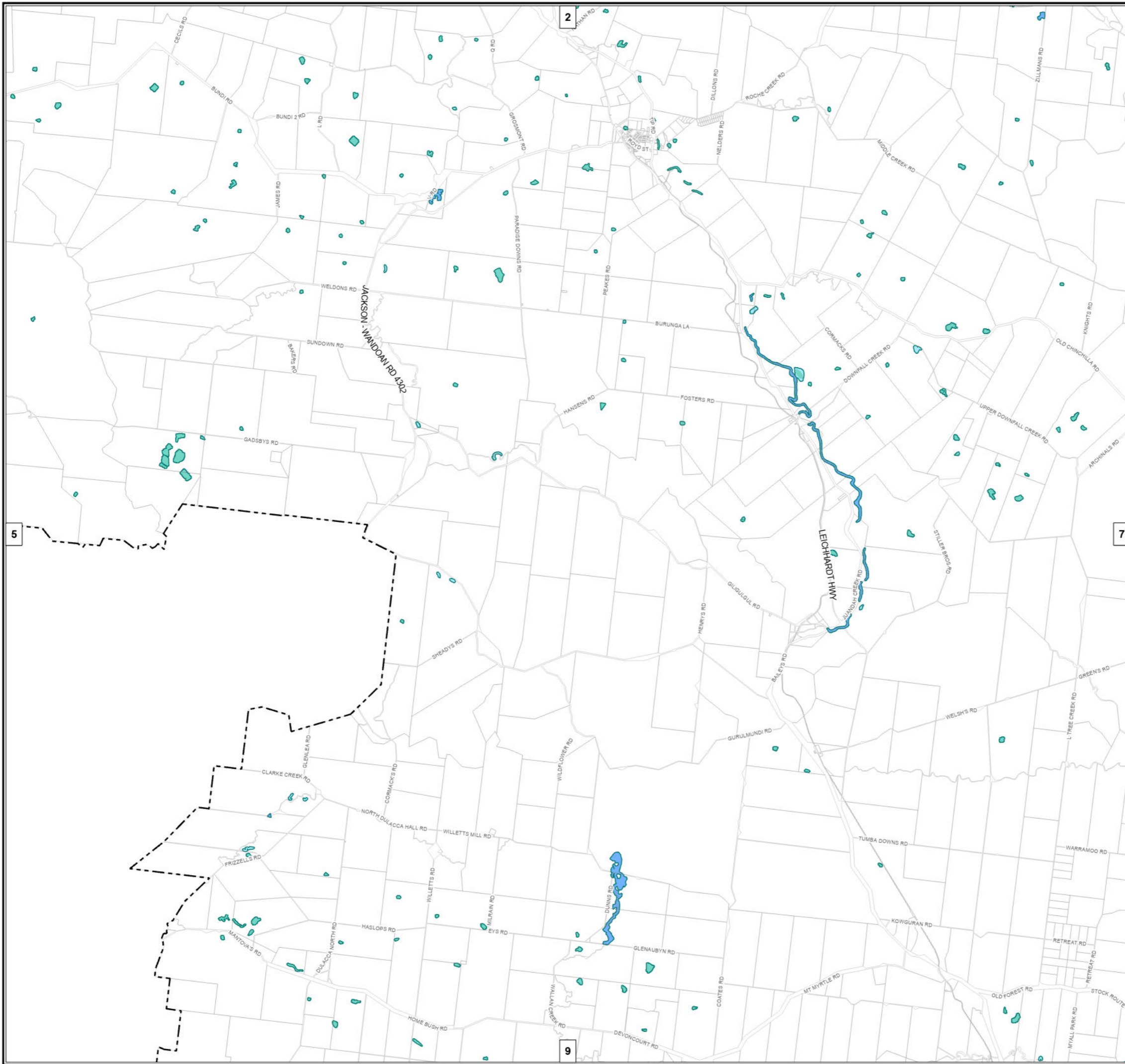
Copyright Western Downs Regional Council 2023
Date Generated : 26/06/2023
Revision 3.0
Coordinate System: GDA 1994 MGA Zone 56





Legend

-  Wetlands - HES
-  Wetlands Trigger Area
- Wetland System**
-  Lacustrine
-  Palustrine
-  Riverine
- Other**
-  Council Boundary
-  Property Boundary



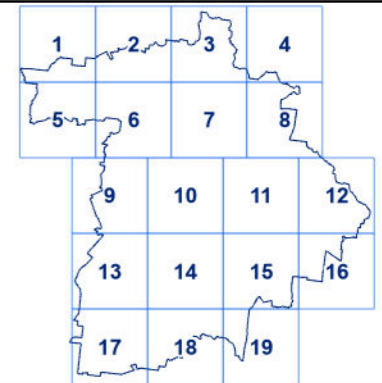
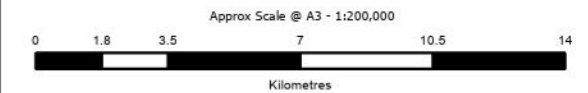
DRAFT

DISCLAIMER:
While every care is taken to ensure the accuracy of this product, the Western Downs Regional Council does not make any representations or warranties about its accuracy, reliability, completeness or suitability for any particular purpose and disclaims all responsibility and all liability (including without limitation, liability in negligence) for all expenses, losses, damages (including indirect or consequential damage) and costs that may occur as a result of the product being inaccurate or incomplete in any way or for any reason.

Base material reproduced with the permission of the Director-General, Department of Resources © The State of Queensland (Department of Resources) [2023]








DATA SOURCES: WDR, QSpatial
Cadastral Boundaries - May 2023 (© State of Queensland (Department of Resources) 2021)
MSES - May 2023 (© State of Queensland (Department of Environment and Science) 2023)
Wetland Systems - May 2023 (© State of Queensland (Department of Environment and Science) 2023)

Copyright Western Downs Regional Council 2023
Date Generated : 26/06/2023
Revision 3.0
Coordinate System: GDA 1994 MGA Zone 56





Legend

-  Wetlands - HES
 -  Wetlands Trigger Area
- Wetland System**
-  Lacustrine
 -  Palustrine
 -  Riverine
- Other**
-  Council Boundary
 -  Property Boundary

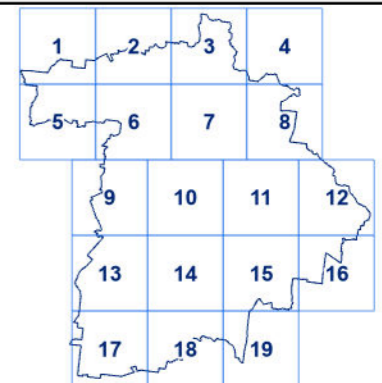
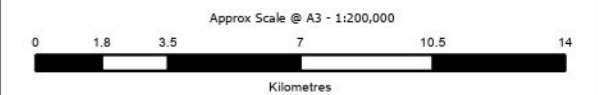
DRAFT

DISCLAIMER:
While every care is taken to ensure the accuracy of this product, the Western Downs Regional Council does not make any representations or warranties about its accuracy, reliability, completeness or suitability for any particular purpose and disclaims all responsibility and all liability (including without limitation, liability in negligence) for all expenses, losses, damages (including indirect or consequential damage) and costs that may occur as a result of the product being inaccurate or incomplete in any way or for any reason.

Base material reproduced with the permission of the Director-General, Department of Resources © The State of Queensland (Department of Resources) [2023]

DATA SOURCES: WDR, QSpatial
Cadastral Boundaries - May 2023 (© State of Queensland (Department of Resources) 2021)
MSES - May 2023 (© State of Queensland (Department of Environment and Science) 2023)
Wetland Systems - May 2023 (© State of Queensland (Department of Environment and Science) 2023)

Copyright Western Downs Regional Council 2023
Date Generated : 26/06/2023
Revision 3.0
Coordinate System: GDA 1994 MGA Zone 56





Legend

- Wetlands - HES
 - Wetlands Trigger Area
- Wetland System**
- Lacustrine
 - Palustrine
 - Riverine
- Other**
- Council Boundary
 - Property Boundary

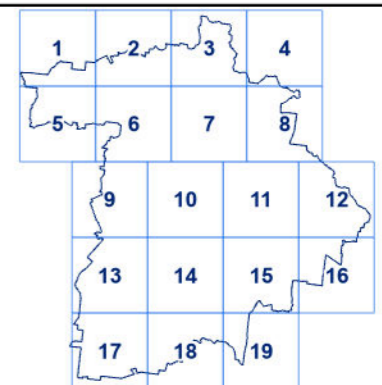
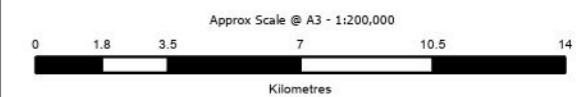
DRAFT

DISCLAIMER:
While every care is taken to ensure the accuracy of this product, the Western Downs Regional Council does not make any representations or warranties about its accuracy, reliability, completeness or suitability for any particular purpose and disclaims all responsibility and all liability (including without limitation, liability in negligence) for all expenses, losses, damages (including indirect or consequential damage) and costs that may occur as a result of the product being inaccurate or incomplete in any way or for any reason.

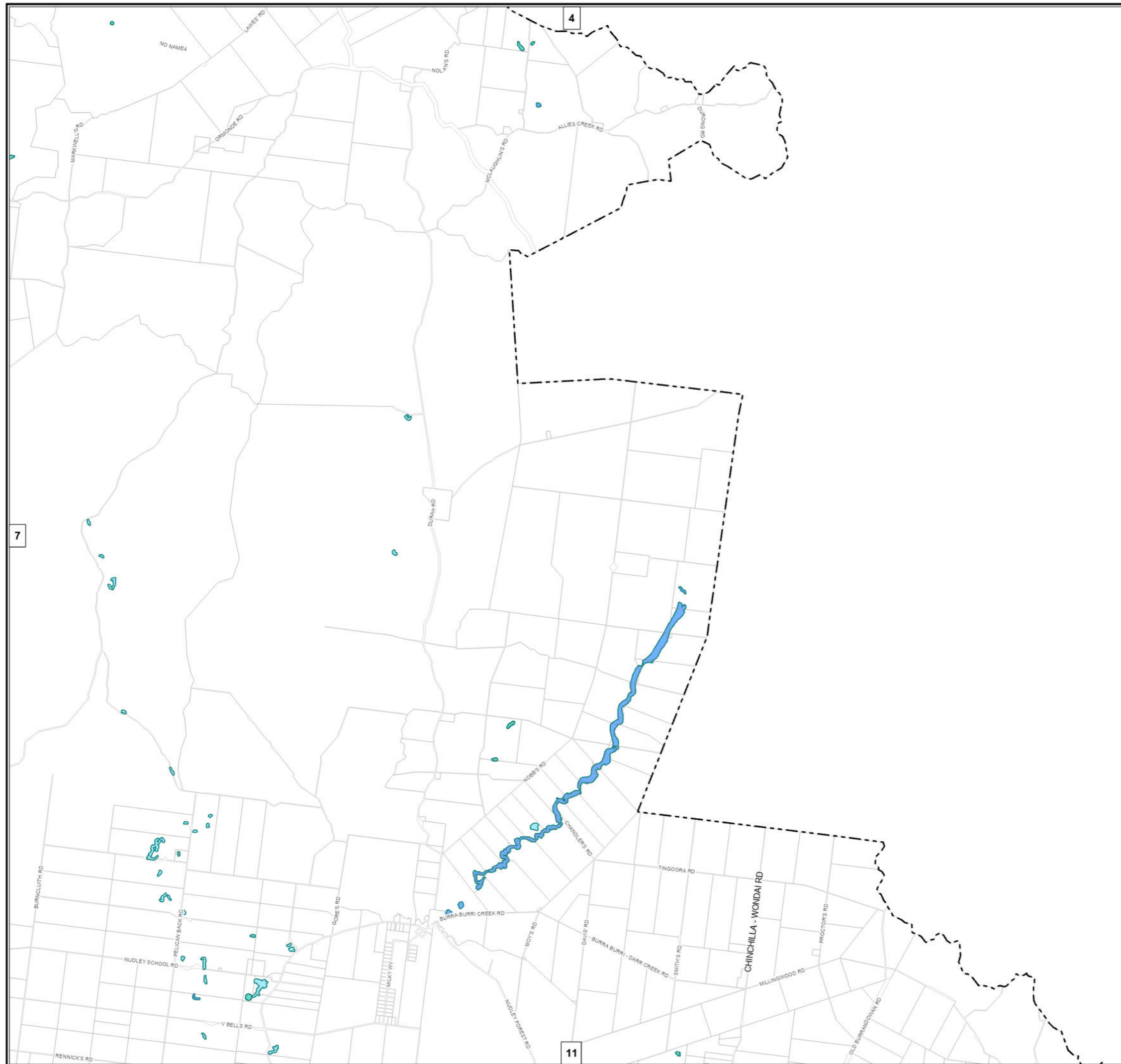
Base material reproduced with the permission of the Director-General, Department of Resources © The State of Queensland (Department of Resources) [2023]

DATA SOURCES: WDR, QSpatial
Cadastral Boundaries - May 2023 (© State of Queensland (Department of Resources) 2021)
MSES - May 2023 (© State of Queensland (Department of Environment and Science) 2023)
Wetland Systems - May 2023 (© State of Queensland (Department of Environment and Science) 2023)

Copyright Western Downs Regional Council 2023
Date Generated : 26/06/2023
Revision 3.0
Coordinate System: GDA 1994 MGA Zone 56










OM-014.08





Legend

-  Wetlands - HES
-  Wetlands Trigger Area
- Wetland System**
-  Lacustrine
-  Palustrine
-  Riverine
- Other**
-  Council Boundary
-  Property Boundary

DRAFT

DISCLAIMER:
While every care is taken to ensure the accuracy of this product, the Western Downs Regional Council does not make any representations or warranties about its accuracy, reliability, completeness or suitability for any particular purpose and disclaims all responsibility and all liability (including without limitation, liability in negligence) for all expenses, losses, damages (including indirect or consequential damage) and costs that may occur as a result of the product being inaccurate or incomplete in any way or for any reason.

Base material reproduced with the permission of the Director-General, Department of Resources © The State of Queensland (Department of Resources) [2023]

DATA SOURCES: WDRC, QSpatial
Cadastral Boundaries - May 2023 (© State of Queensland (Department of Resources) 2021)
MSES - May 2023 (© State of Queensland (Department of Environment and Science) 2023)
Wetland Systems - May 2023 (© State of Queensland (Department of Environment and Science) 2023)

Copyright Western Downs Regional Council 2023

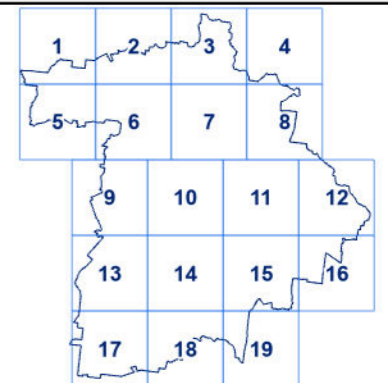
Date Generated : 26/06/2023

Revision 3.0

Coordinate System: GDA 1994 MGA Zone 56



Approx Scale @ A3 - 1:200,000





Legend

- Wetlands - HES
- Wetlands Trigger Area
- Wetland System**
- Lacustrine
- Palustrine
- Riverine
- Other**
- Council Boundary
- Property Boundary

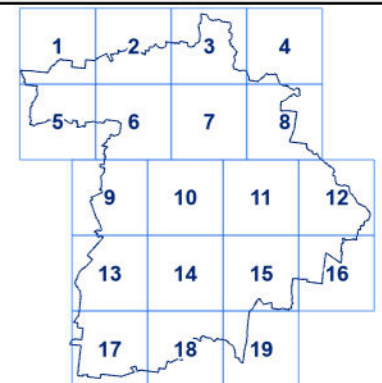
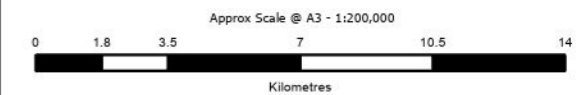
DRAFT

DISCLAIMER:
While every care is taken to ensure the accuracy of this product, the Western Downs Regional Council does not make any representations or warranties about its accuracy, reliability, completeness or suitability for any particular purpose and disclaims all responsibility and all liability (including without limitation, liability in negligence) for all expenses, losses, damages (including indirect or consequential damage) and costs that may occur as a result of the product being inaccurate or incomplete in any way or for any reason.

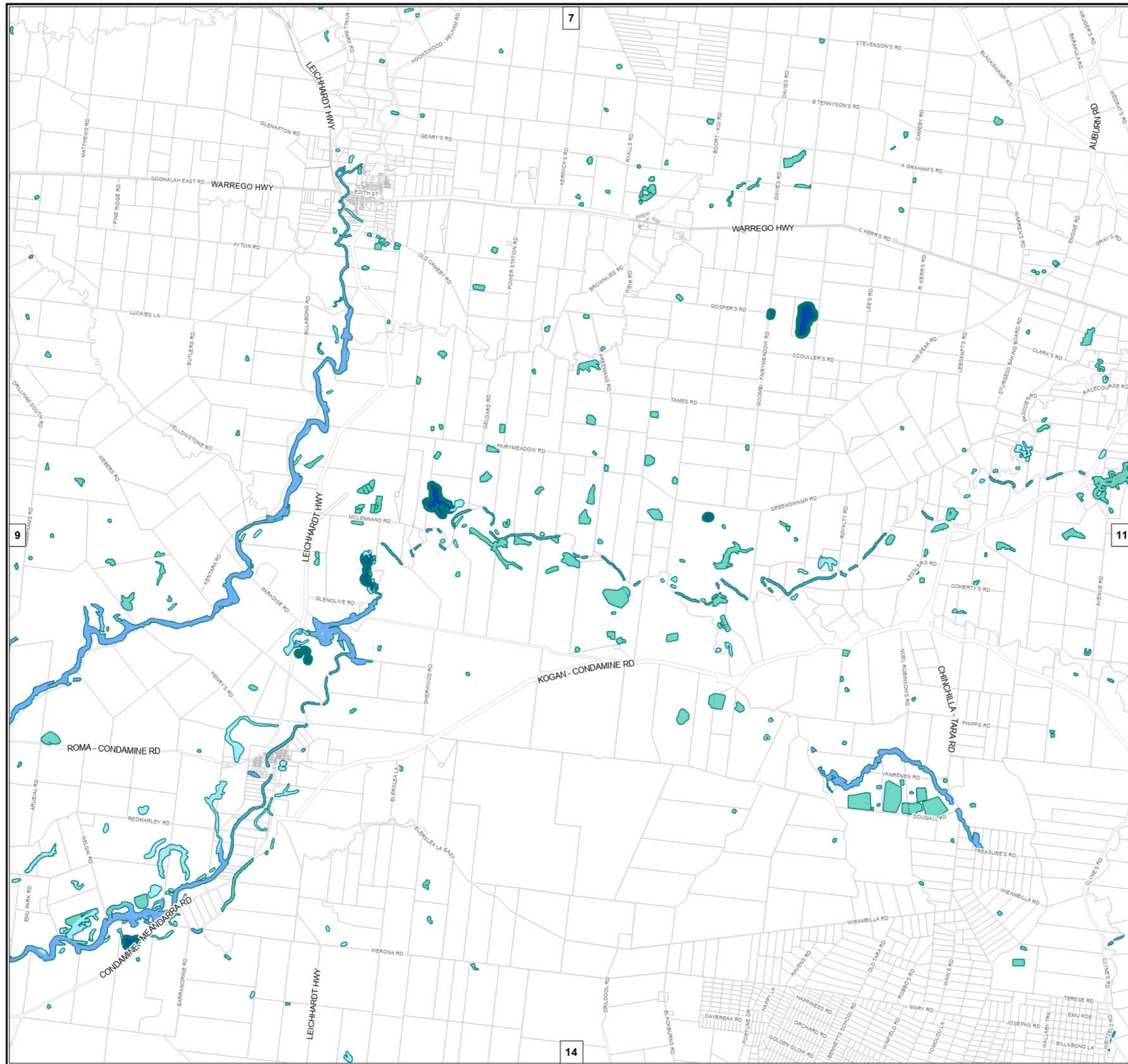
Base material reproduced with the permission of the Director-General, Department of Resources © The State of Queensland (Department of Resources) [2023]

DATA SOURCES: WDCR, QSpatial
Cadastral Boundaries - May 2023 (© State of Queensland (Department of Resources) 2021)
MSES - May 2023 (© State of Queensland (Department of Environment and Science) 2023)
Wetland Systems - May 2023 (© State of Queensland (Department of Environment and Science) 2023)

Copyright Western Downs Regional Council 2023
Date Generated : 26/06/2023
Revision 3.0
Coordinate System: GDA 1994 MGA Zone 56



OM-014.10



Legend

- Wetlands - HES
- Wetlands Trigger Area
- Wetland System**
- Lacustrine
- Palustrine
- Riverine
- Other**
- Council Boundary
- Property Boundary

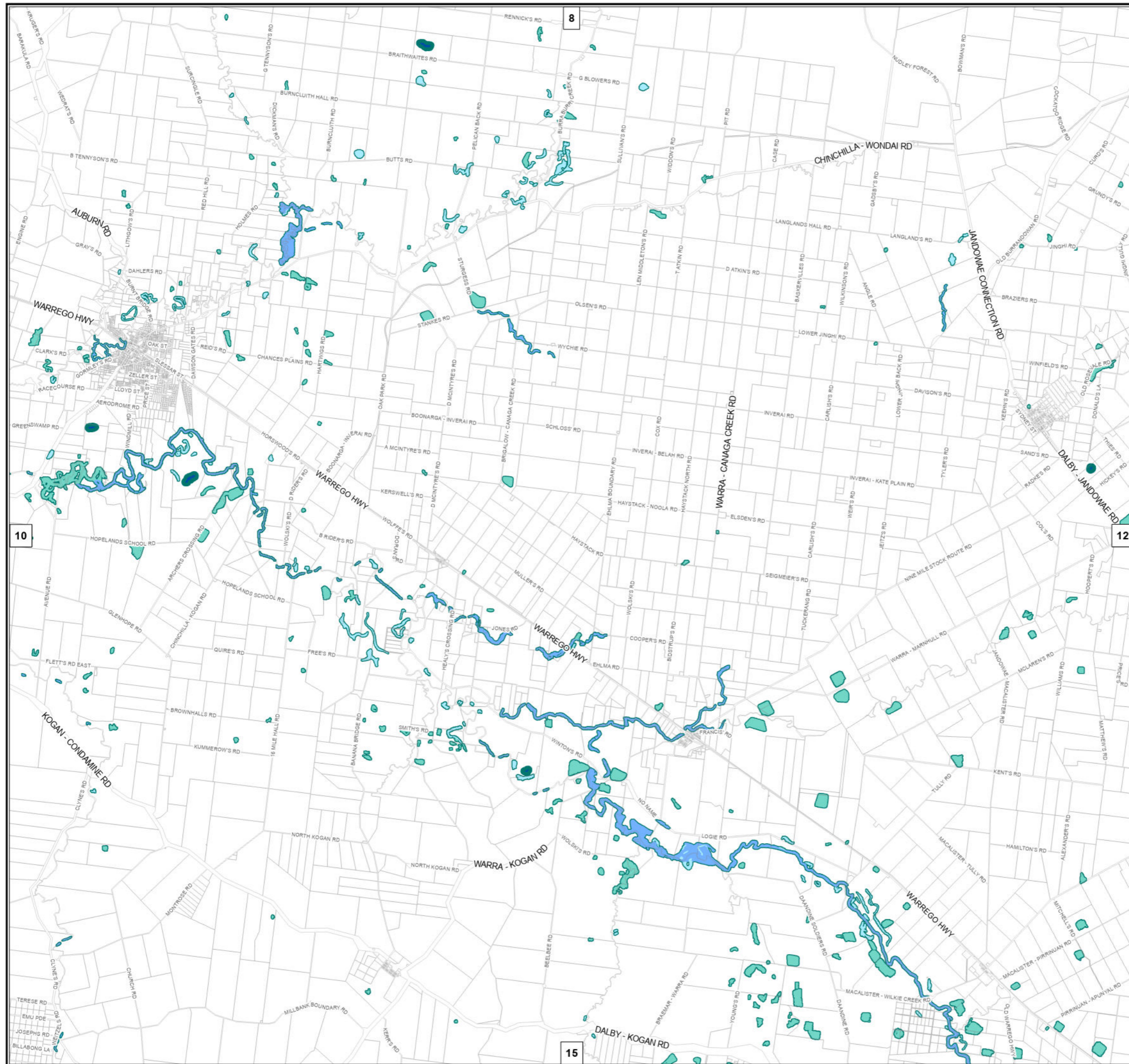
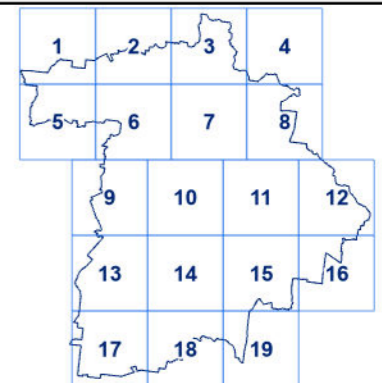

DRAFT

DISCLAIMER:
While every care is taken to ensure the accuracy of this product, the Western Downs Regional Council does not make any representations or warranties about its accuracy, reliability, completeness or suitability for any particular purpose and disclaims all responsibility and all liability (including without limitation, liability in negligence) for all expenses, losses, damages (including indirect or consequential damage) and costs that may occur as a result of the product being inaccurate or incomplete in any way or for any reason.

Base material reproduced with the permission of the Director-General, Department of Resources © The State of Queensland (Department of Resources) [2023]

DATA SOURCES: WDCR, QSpatial
Cadastral Boundaries - May 2023 (© State of Queensland (Department of Resources) 2021)
MSES - May 2023 (© State of Queensland (Department of Environment and Science) 2023)
Wetland Systems - May 2023 (© State of Queensland (Department of Environment and Science) 2023)

Copyright Western Downs Regional Council 2023
Date Generated : 26/06/2023
Revision 3.0
Coordinate System: GDA 1994 MGA Zone 56





Legend

- Wetlands - HES
 - Wetlands Trigger Area
- Wetland System**
- Lacustrine
 - Palustrine
 - Riverine
- Other**
- Council Boundary
 - Property Boundary

DRAFT

DISCLAIMER:
While every care is taken to ensure the accuracy of this product, the Western Downs Regional Council does not make any representations or warranties about its accuracy, reliability, completeness or suitability for any particular purpose and disclaims all responsibility and all liability (including without limitation, liability in negligence) for all expenses, losses, damages (including indirect or consequential damage) and costs that may occur as a result of the product being inaccurate or incomplete in any way or for any reason.

Base material reproduced with the permission of the Director-General, Department of Resources © The State of Queensland (Department of Resources) [2023]

DATA SOURCES: WDCR, QSpatial
Cadastral Boundaries - May 2023 (© State of Queensland (Department of Resources) 2021)
MSES - May 2023 (© State of Queensland (Department of Environment and Science) 2023)
Wetland Systems - May 2023 (© State of Queensland (Department of Environment and Science) 2023)

Copyright Western Downs Regional Council 2023

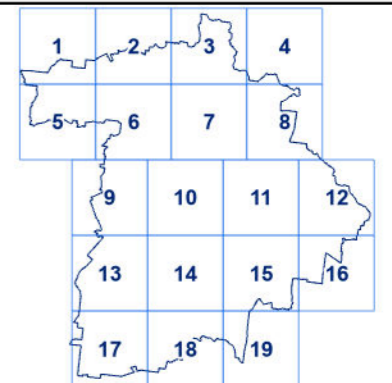
Date Generated : 26/06/2023

Revision 3.0

Coordinate System: GDA 1994 MGA Zone 56



Approx Scale @ A3 - 1:200,000



OM-014.12



11

16



Legend

- Wetlands - HES
 - Wetlands Trigger Area
- Wetland System**
- Lacustrine
 - Palustrine
 - Riverine
- Other**
- Council Boundary
 - Property Boundary

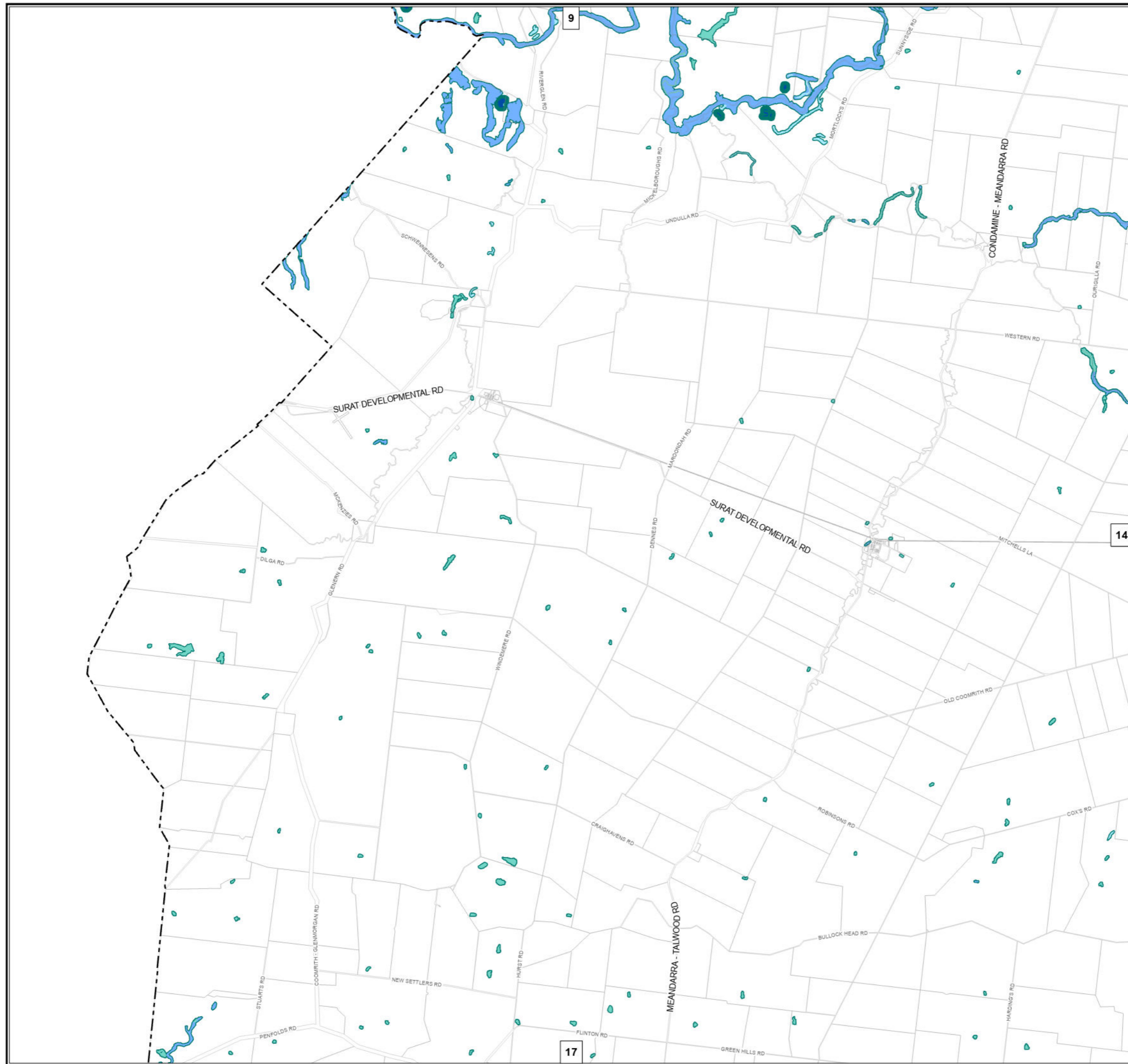
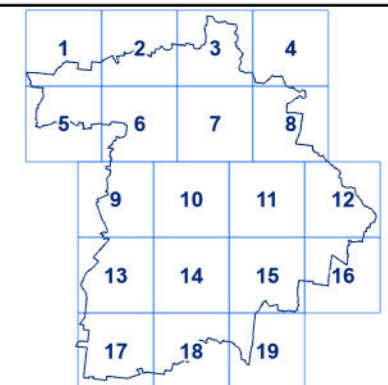

DRAFT

DISCLAIMER:
While every care is taken to ensure the accuracy of this product, the Western Downs Regional Council does not make any representations or warranties about its accuracy, reliability, completeness or suitability for any particular purpose and disclaims all responsibility and all liability (including without limitation, liability in negligence) for all expenses, losses, damages (including indirect or consequential damage) and costs that may occur as a result of the product being inaccurate or incomplete in any way or for any reason.

Base material reproduced with the permission of the Director-General, Department of Resources © The State of Queensland (Department of Resources) [2023]

DATA SOURCES: WDRC, QSpatial
Cadastral Boundaries - May 2023 (© State of Queensland (Department of Resources) 2021)
MSES - May 2023 (© State of Queensland (Department of Environment and Science) 2023)
Wetland Systems - May 2023 (© State of Queensland (Department of Environment and Science) 2023)

Copyright Western Downs Regional Council 2023
Date Generated : 26/06/2023
Revision 3.0
Coordinate System: GDA 1994 MGA Zone 56



Legend

- Wetlands - HES
- Wetlands Trigger Area
- Wetland System**
 - Lacustrine
 - Palustrine
 - Riverine
- Other**
 - Council Boundary
 - Property Boundary

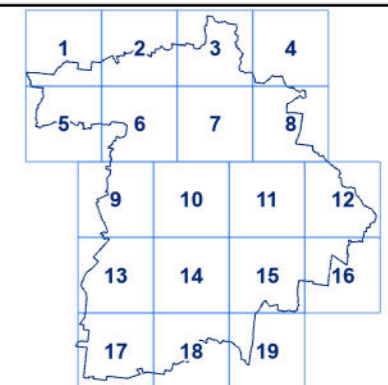
DRAFT

DISCLAIMER:
While every care is taken to ensure the accuracy of this product, the Western Downs Regional Council does not make any representations or warranties about its accuracy, reliability, completeness or suitability for any particular purpose and disclaims all responsibility and all liability (including without limitation, liability in negligence) for all expenses, losses, damages (including indirect or consequential damage) and costs that may occur as a result of the product being inaccurate or incomplete in any way or for any reason.

Base material reproduced with the permission of the Director-General, Department of Resources © The State of Queensland (Department of Resources) [2023]

DATA SOURCES: WDRC, QSpatial
Cadastral Boundaries - May 2023 (© State of Queensland (Department of Resources) 2021)
MSES - May 2023 (© State of Queensland (Department of Environment and Science) 2023)
Wetland Systems - May 2023 (© State of Queensland (Department of Environment and Science) 2023)

Copyright Western Downs Regional Council 2023
Date Generated : 26/06/2023
Revision 3.0
Coordinate System: GDA 1994 MGA Zone 56



Legend

- Wetlands - HES
 - Wetlands Trigger Area
- Wetland System**
- Lacustrine
 - Palustrine
 - Riverine
- Other**
- Council Boundary
 - Property Boundary

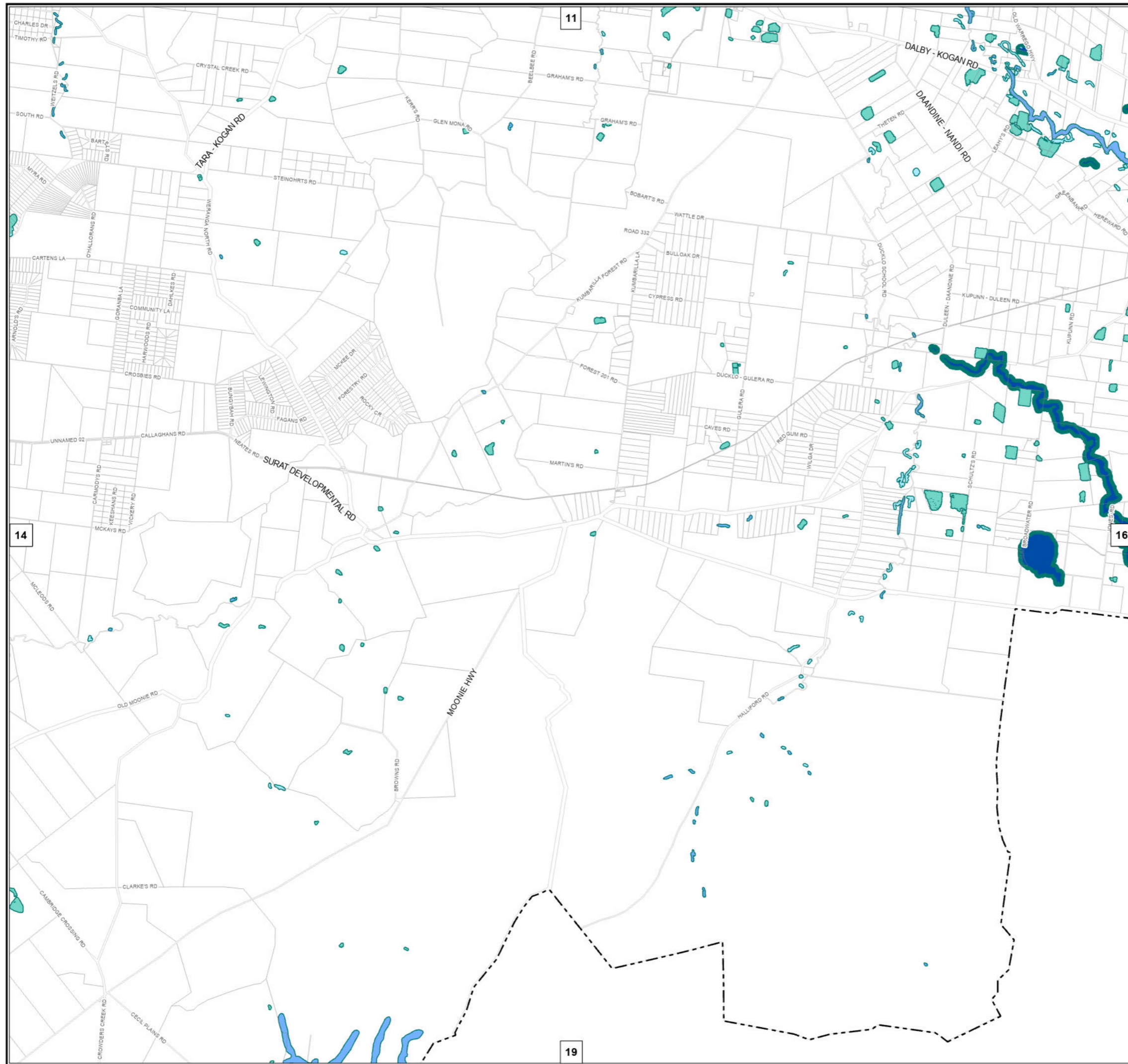
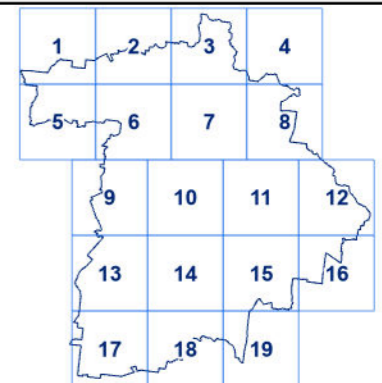
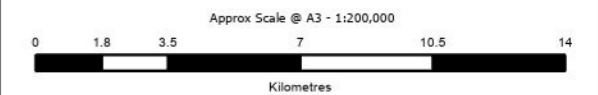
DRAFT

DISCLAIMER:
While every care is taken to ensure the accuracy of this product, the Western Downs Regional Council does not make any representations or warranties about its accuracy, reliability, completeness or suitability for any particular purpose and disclaims all responsibility and all liability (including without limitation, liability in negligence) for all expenses, losses, damages (including indirect or consequential damage) and costs that may occur as a result of the product being inaccurate or incomplete in any way or for any reason.

Base material reproduced with the permission of the Director-General, Department of Resources © The State of Queensland (Department of Resources) [2023]

DATA SOURCES: WDR, QSpatial
Cadastral Boundaries - May 2023 (© State of Queensland (Department of Resources) 2021)
MSES - May 2023 (© State of Queensland (Department of Environment and Science) 2023)
Wetland Systems - May 2023 (© State of Queensland (Department of Environment and Science) 2023)

Copyright Western Downs Regional Council 2023
Date Generated : 26/06/2023
Revision 3.0
Coordinate System: GDA 1994 MGA Zone 56



Legend

- Wetlands - HES
 - Wetlands Trigger Area
- Wetland System**
- Lacustrine
 - Palustrine
 - Riverine
- Other**
- Council Boundary
 - Property Boundary

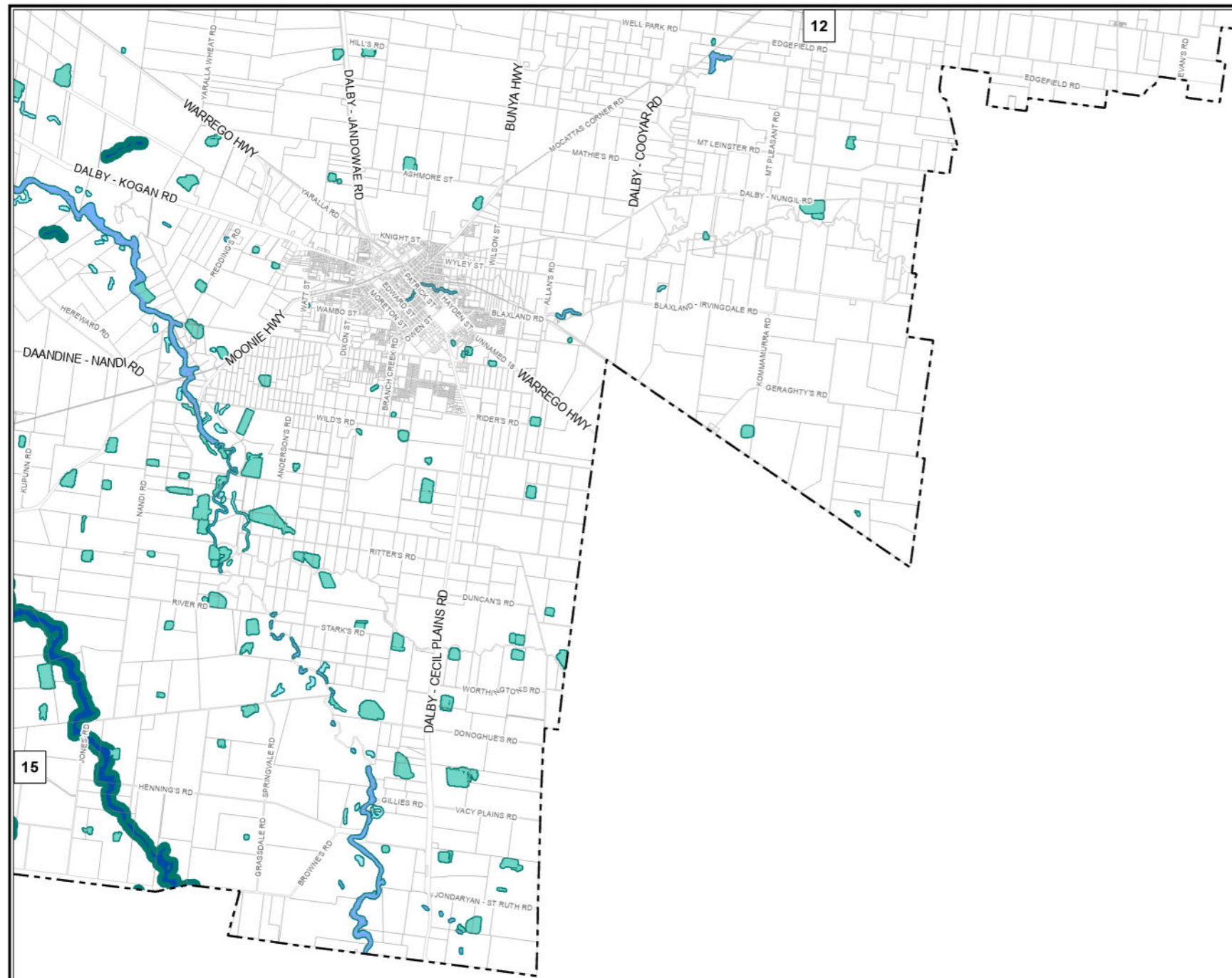
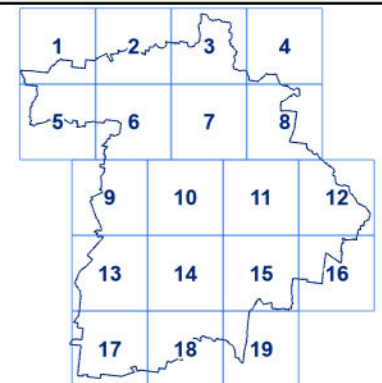

DRAFT

DISCLAIMER:
While every care is taken to ensure the accuracy of this product, the Western Downs Regional Council does not make any representations or warranties about its accuracy, reliability, completeness or suitability for any particular purpose and disclaims all responsibility and all liability (including without limitation, liability in negligence) for all expenses, losses, damages (including indirect or consequential damage) and costs that may occur as a result of the product being inaccurate or incomplete in any way or for any reason.

Base material reproduced with the permission of the Director-General, Department of Resources © The State of Queensland (Department of Resources) [2023]








DATA SOURCES: WDRC, QSpatial
Cadastral Boundaries - May 2023 (© State of Queensland (Department of Resources) 2021)
MSES - May 2023 (© State of Queensland (Department of Environment and Science) 2023)
Wetland Systems - May 2023 (© State of Queensland (Department of Environment and Science) 2023)

Copyright Western Downs Regional Council 2023
Date Generated : 26/06/2023
Revision 3.0
Coordinate System: GDA 1994 MGA Zone 56





Legend

-  Wetlands - HES
-  Wetlands Trigger Area
- Wetland System**
-  Lacustrine
-  Palustrine
-  Riverine
- Other**
-  Council Boundary
-  Property Boundary



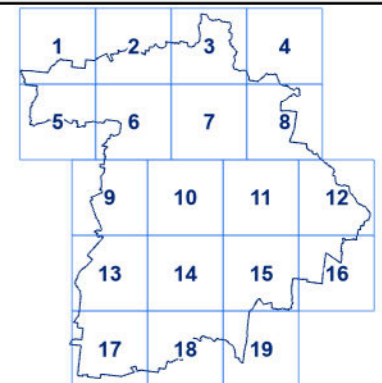
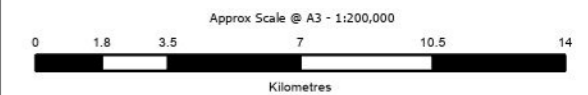
DRAFT

DISCLAIMER:
While every care is taken to ensure the accuracy of this product, the Western Downs Regional Council does not make any representations or warranties about its accuracy, reliability, completeness or suitability for any particular purpose and disclaims all responsibility and all liability (including without limitation, liability in negligence) for all expenses, losses, damages (including indirect or consequential damage) and costs that may occur as a result of the product being inaccurate or incomplete in any way or for any reason.

Base material reproduced with the permission of the Director-General, Department of Resources © The State of Queensland (Department of Resources) [2023]

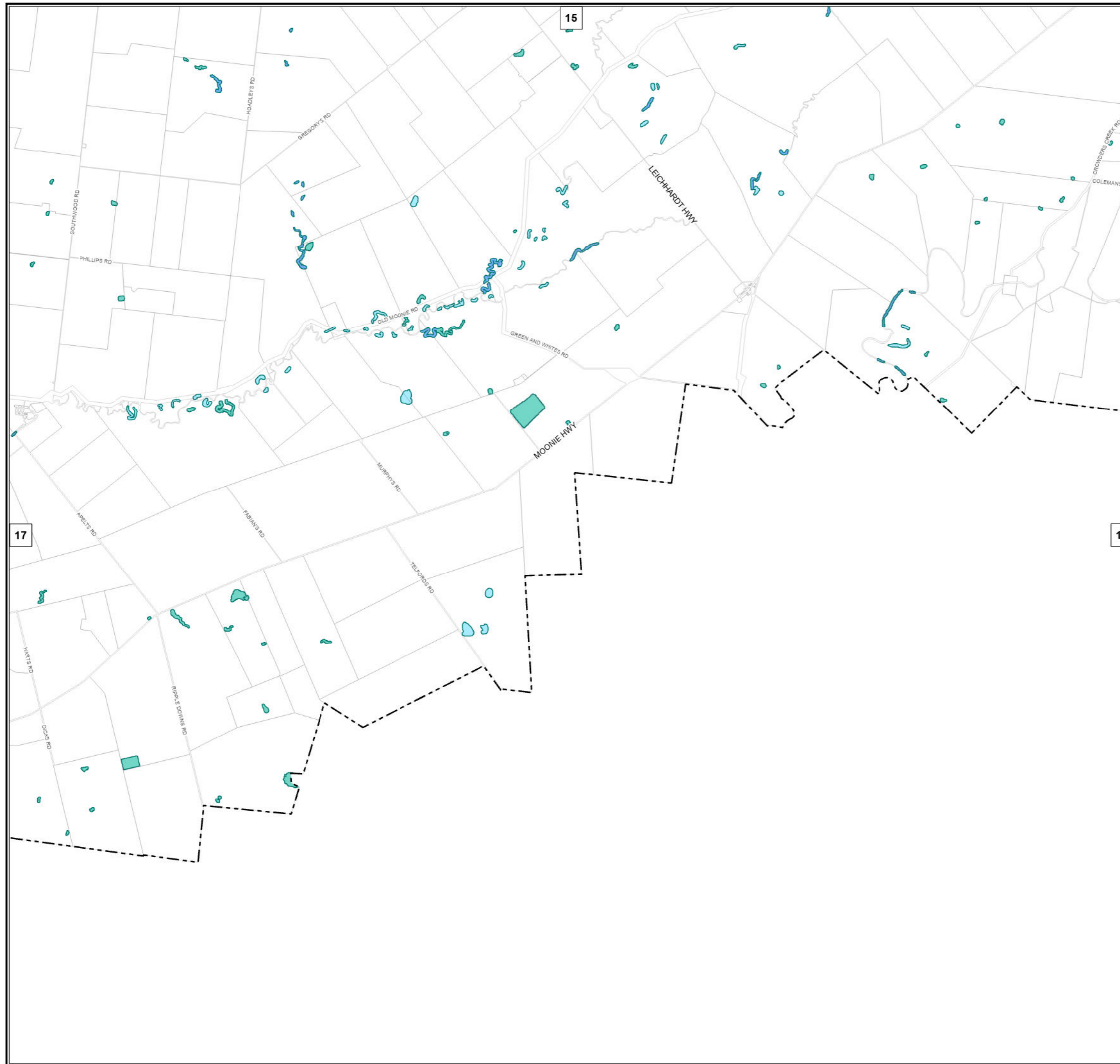
DATA SOURCES: WDR, QSpatial
Cadastral Boundaries - May 2023 (© State of Queensland (Department of Resources) 2021)
MSES - May 2023 (© State of Queensland (Department of Environment and Science) 2023)
Wetland Systems - May 2023 (© State of Queensland (Department of Environment and Science) 2023)

Copyright Western Downs Regional Council 2023
Date Generated : 26/06/2023
Revision 3.0
Coordinate System: GDA 1994 MGA Zone 56



Legend

- Wetlands - HES
 - Wetlands Trigger Area
- Wetland System**
- Lacustrine
 - Palustrine
 - Riverine
- Other**
- Council Boundary
 - Property Boundary



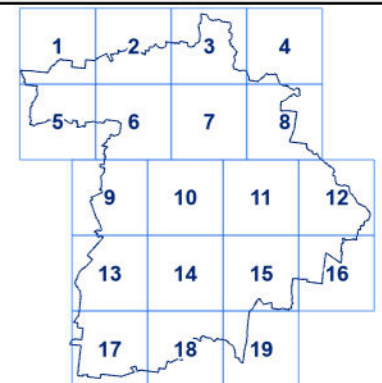
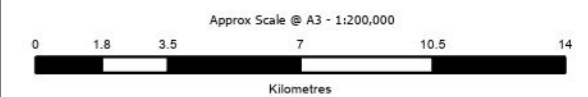
DRAFT

DISCLAIMER:
While every care is taken to ensure the accuracy of this product, the Western Downs Regional Council does not make any representations or warranties about its accuracy, reliability, completeness or suitability for any particular purpose and disclaims all responsibility and all liability (including without limitation, liability in negligence) for all expenses, losses, damages (including indirect or consequential damage) and costs that may occur as a result of the product being inaccurate or incomplete in any way or for any reason.

Base material reproduced with the permission of the Director-General, Department of Resources © The State of Queensland (Department of Resources) [2023]

DATA SOURCES: WDR, QSpatial
Cadastral Boundaries - May 2023 (© State of Queensland (Department of Resources) 2021)
MSES - May 2023 (© State of Queensland (Department of Environment and Science) 2023)
Wetland Systems - May 2023 (© State of Queensland (Department of Environment and Science) 2023)

Copyright Western Downs Regional Council 2023
Date Generated : 26/06/2023
Revision 3.0
Coordinate System: GDA 1994 MGA Zone 56



Legend

- Wetlands - HES
 - Wetlands Trigger Area
- Wetland System**
- Lacustrine
 - Palustrine
 - Riverine
- Other**
- Council Boundary
 - Property Boundary



DRAFT

DISCLAIMER:
While every care is taken to ensure the accuracy of this product, the Western Downs Regional Council does not make any representations or warranties about its accuracy, reliability, completeness or suitability for any particular purpose and disclaims all responsibility and all liability (including without limitation, liability in negligence) for all expenses, losses, damages (including indirect or consequential damage) and costs that may occur as a result of the product being inaccurate or incomplete in any way or for any reason.

Base material reproduced with the permission of the Director-General, Department of Resources © The State of Queensland (Department of Resources) [2023]

DATA SOURCES: WDRC, QSpatial
Cadastral Boundaries - May 2023 (© State of Queensland (Department of Resources) 2021)
MSES - May 2023 (© State of Queensland (Department of Environment and Science) 2023)
Wetland Systems - May 2023 (© State of Queensland (Department of Environment and Science) 2023)

Copyright Western Downs Regional Council 2023
Date Generated : 26/06/2023
Revision 3.0
Coordinate System: GDA 1994 MGA Zone 56

