

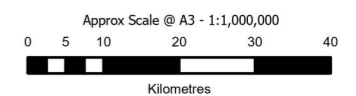
DRAFT

DISCLAIMER:
 While every care is taken to ensure the accuracy of this product, the Western Downs Regional Council does not make any representations or warranties about its accuracy, reliability, completeness or suitability for any particular purpose and disclaims all responsibility and all liability (including without limitation, liability in negligence) for all expenses, losses, damages (including indirect or consequential damage) and costs that may occur as a result of the product being inaccurate or incomplete in any way or for any reason.

Base material reproduced with the permission of the Director-General, Department of Resources © The State of Queensland (Department of Resources) [2023]

DATA SOURCES: WDRC, QSpatial
 Cadastral Boundaries - May 2023 (© State of Queensland (Department of Resources) 2021)
 Waterway Corridor - May 2023 (© State of Queensland (Department of Resources) 2023)

Copyright Western Downs Regional Council 2023
 Date Generated : 26/06/2023
 Revision 3.0
 Coordinate System: GDA 1994 MGA Zone 56





Legend

- Waterway Corridor
- Other**
- Council Boundary
- Property Boundary
- Waterway

2

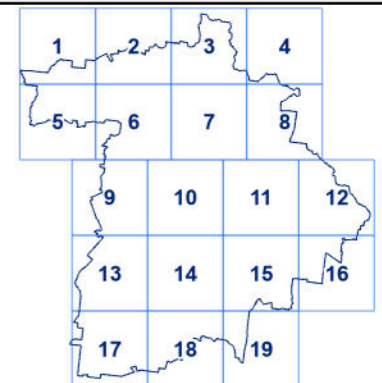

DRAFT

DISCLAIMER:
While every care is taken to ensure the accuracy of this product, the Western Downs Regional Council does not make any representations or warranties about its accuracy, reliability, completeness or suitability for any particular purpose and disclaims all responsibility and all liability (including without limitation, liability in negligence) for all expenses, losses, damages (including indirect or consequential damage) and costs that may occur as a result of the product being inaccurate or incomplete in any way or for any reason.

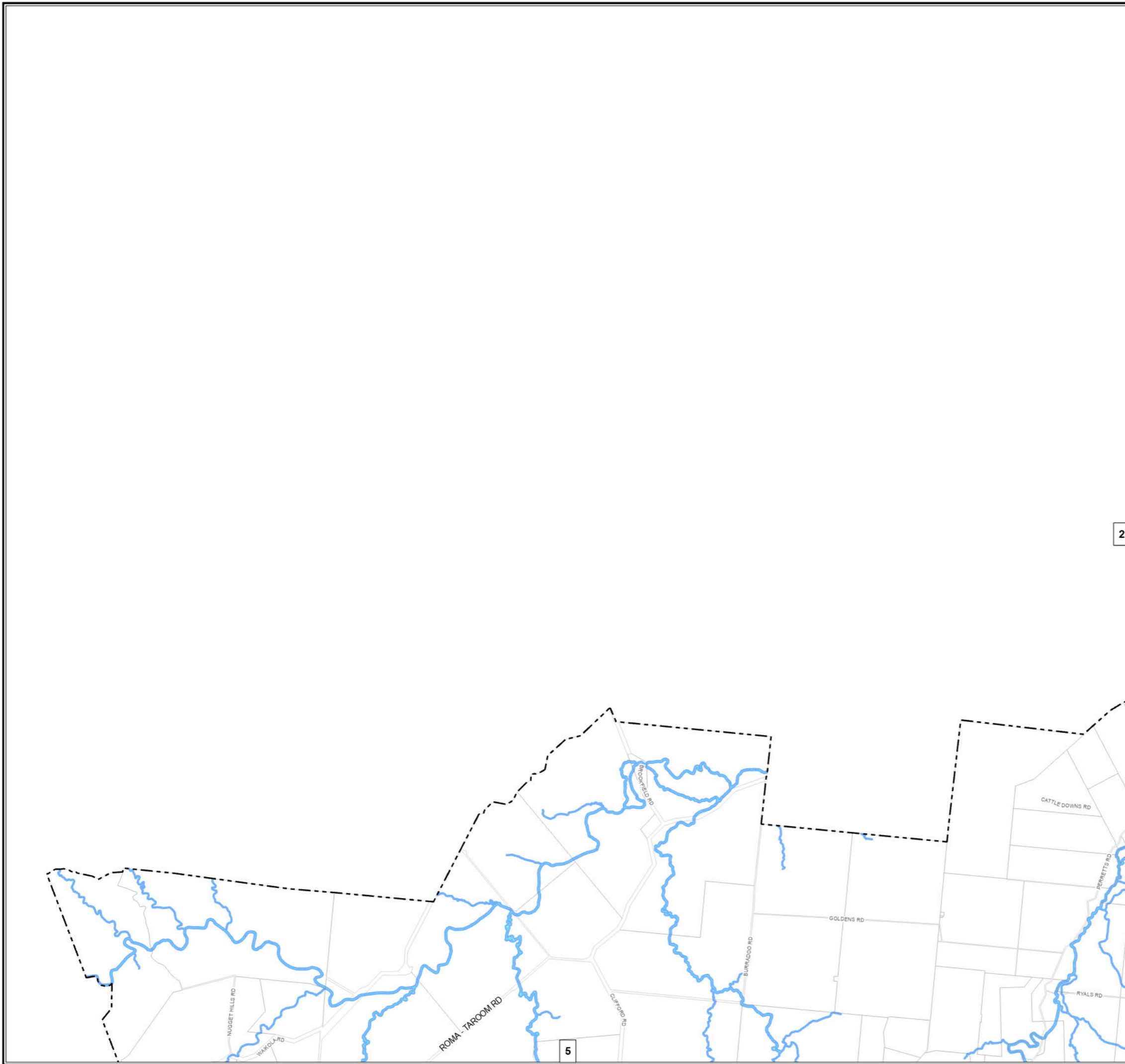
Base material reproduced with the permission of the Director-General, Department of Resources © The State of Queensland (Department of Resources) [2023]

DATA SOURCES: WDRC, QSpatial
Cadastral Boundaries - May 2023 (© State of Queensland (Department of Resources) 2021)
Waterway Corridor - May 2023 (© State of Queensland (Department of Resources) 2023)

Copyright Western Downs Regional Council 2023
Date Generated : 26/06/2023
Revision 3.0
Coordinate System: GDA 1994 MGA Zone 56



OM-013.01





Legend

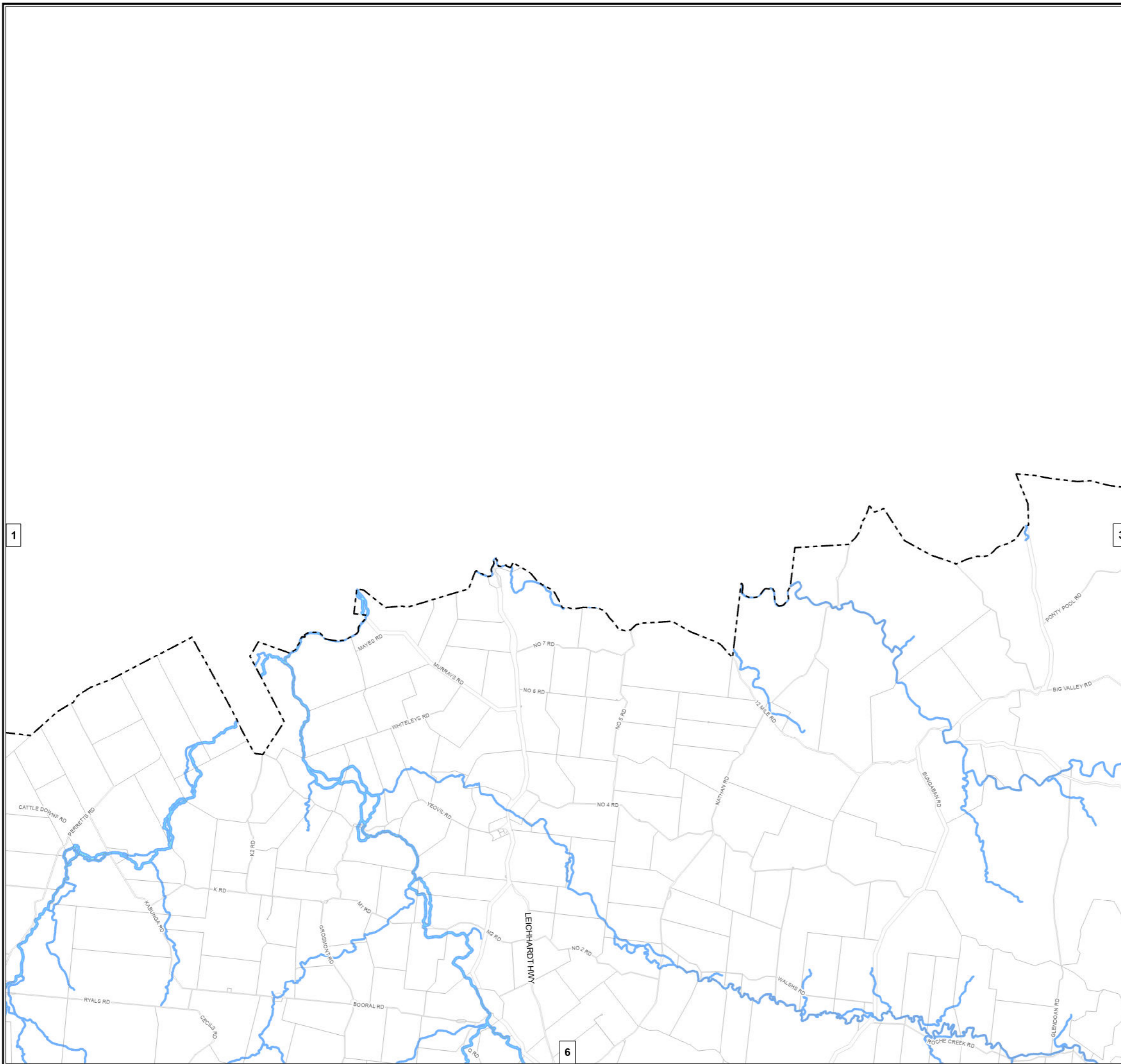
Waterway Corridor

Other

Council Boundary

Property Boundary

Waterway



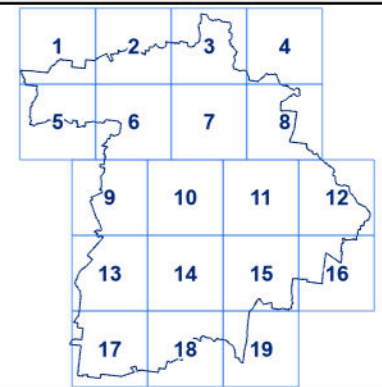
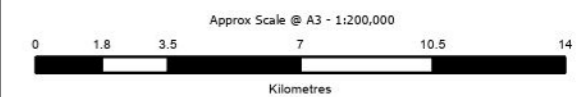
DRAFT

DISCLAIMER:
While every care is taken to ensure the accuracy of this product, the Western Downs Regional Council does not make any representations or warranties about its accuracy, reliability, completeness or suitability for any particular purpose and disclaims all responsibility and all liability (including without limitation, liability in negligence) for all expenses, losses, damages (including indirect or consequential damage) and costs that may occur as a result of the product being inaccurate or incomplete in any way or for any reason.

Base material reproduced with the permission of the Director-General, Department of Resources © The State of Queensland (Department of Resources) [2023]

DATA SOURCES: WDR, QSpatial
Cadastral Boundaries - May 2023 (© State of Queensland (Department of Resources) 2021)
Waterway Corridor - May 2023 (© State of Queensland (Department of Resources) 2023)

Copyright Western Downs Regional Council 2023
Date Generated : 26/06/2023
Revision 3.0
Coordinate System: GDA 1994 MGA Zone 56





Legend

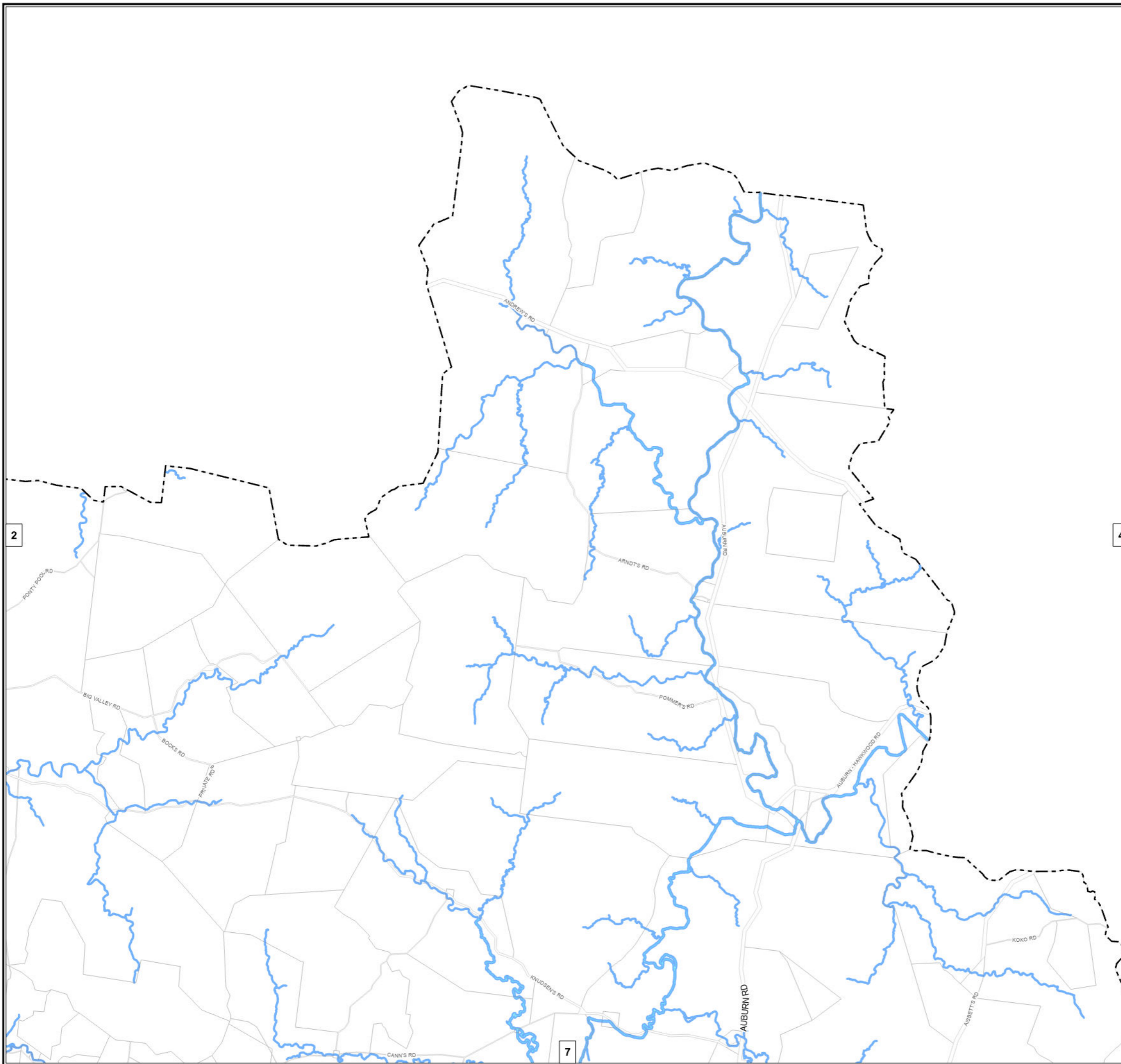
Waterway Corridor

Other

Council Boundary

Property Boundary

Waterway



4

2

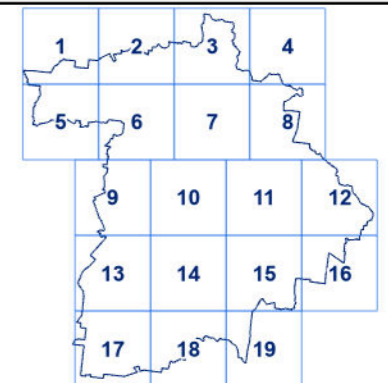
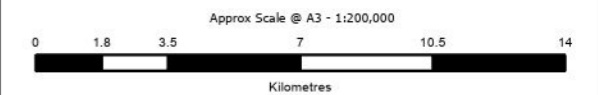
DRAFT

DISCLAIMER: While every care is taken to ensure the accuracy of this product, the Western Downs Regional Council does not make any representations or warranties about its accuracy, reliability, completeness or suitability for any particular purpose and disclaims all responsibility and all liability (including without limitation, liability in negligence) for all expenses, losses, damages (including indirect or consequential damage) and costs that may occur as a result of the product being inaccurate or incomplete in any way or for any reason.

Base material reproduced with the permission of the Director-General, Department of Resources © The State of Queensland (Department of Resources) [2023]

DATA SOURCES: WDR, QSpatial
Cadastral Boundaries - May 2023 (© State of Queensland (Department of Resources) 2021)
Waterway Corridor - May 2023 (© State of Queensland (Department of Resources) 2023)

Copyright Western Downs Regional Council 2023
Date Generated : 26/06/2023
Revision 3.0
Coordinate System: GDA 1994 MGA Zone 56





Legend

- Waterway Corridor
- Other**
- Council Boundary
- Property Boundary
- Waterway

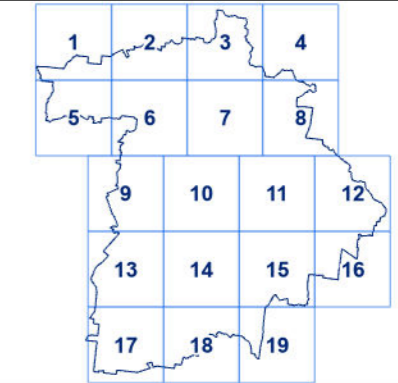

DRAFT

DISCLAIMER:
While every care is taken to ensure the accuracy of this product, the Western Downs Regional Council does not make any representations or warranties about its accuracy, reliability, completeness or suitability for any particular purpose and disclaims all responsibility and all liability (including without limitation, liability in negligence) for all expenses, losses, damages (including indirect or consequential damage) and costs that may occur as a result of the product being inaccurate or incomplete in any way or for any reason.

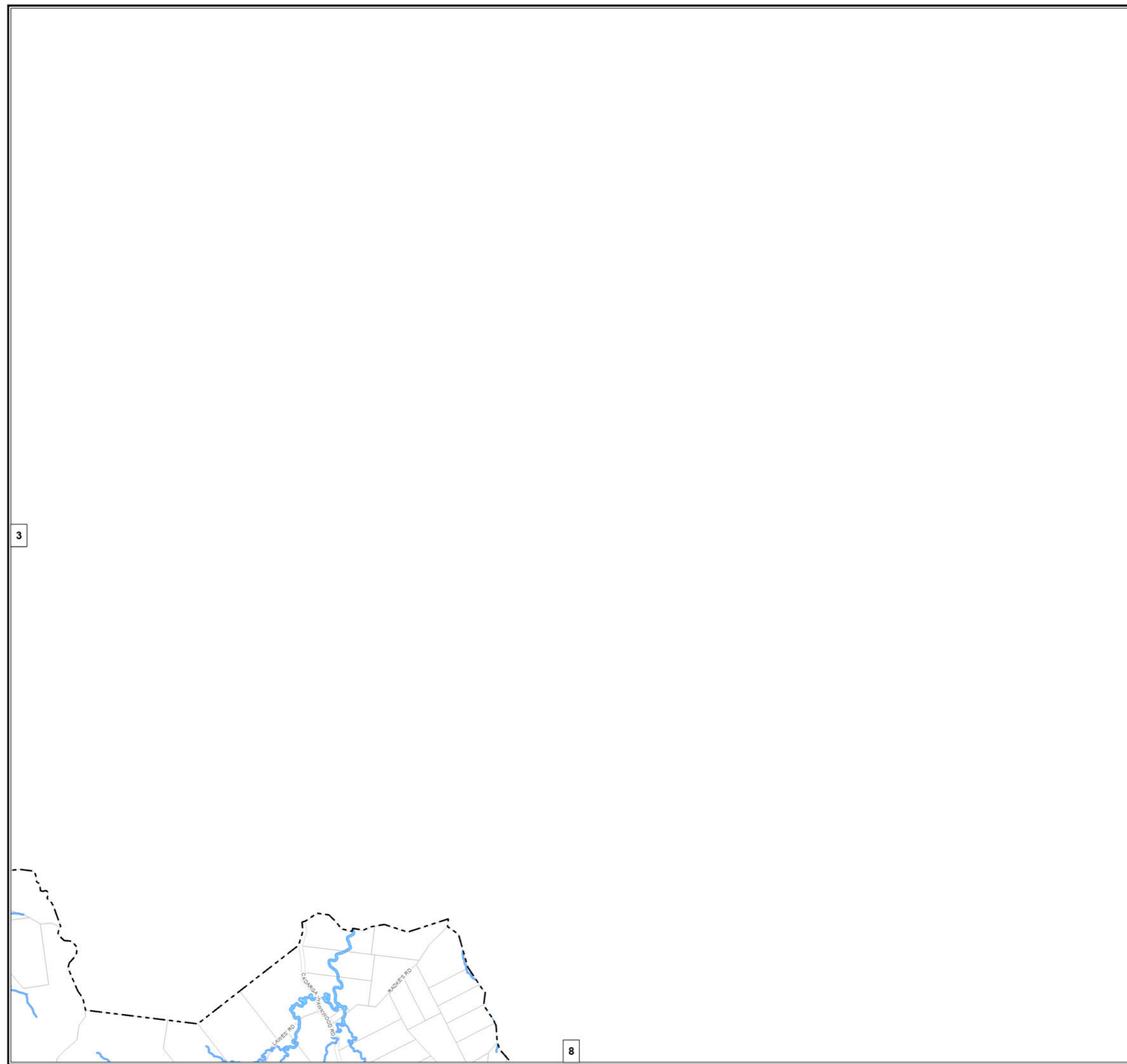
Base material reproduced with the permission of the Director-General, Department of Resources © The State of Queensland (Department of Resources) [2023]

DATA SOURCES: WDRC, QSpatial
Cadastral Boundaries - May 2023 © State of Queensland (Department of Resources) 2021
Waterway Corridor - May 2023 © State of Queensland (Department of Resources) 2023

Copyright Western Downs Regional Council 2023
Date Generated : 26/06/2023
Revision 3.0
Coordinate System: GDA 1994 MGA Zone 56



OM-013.04







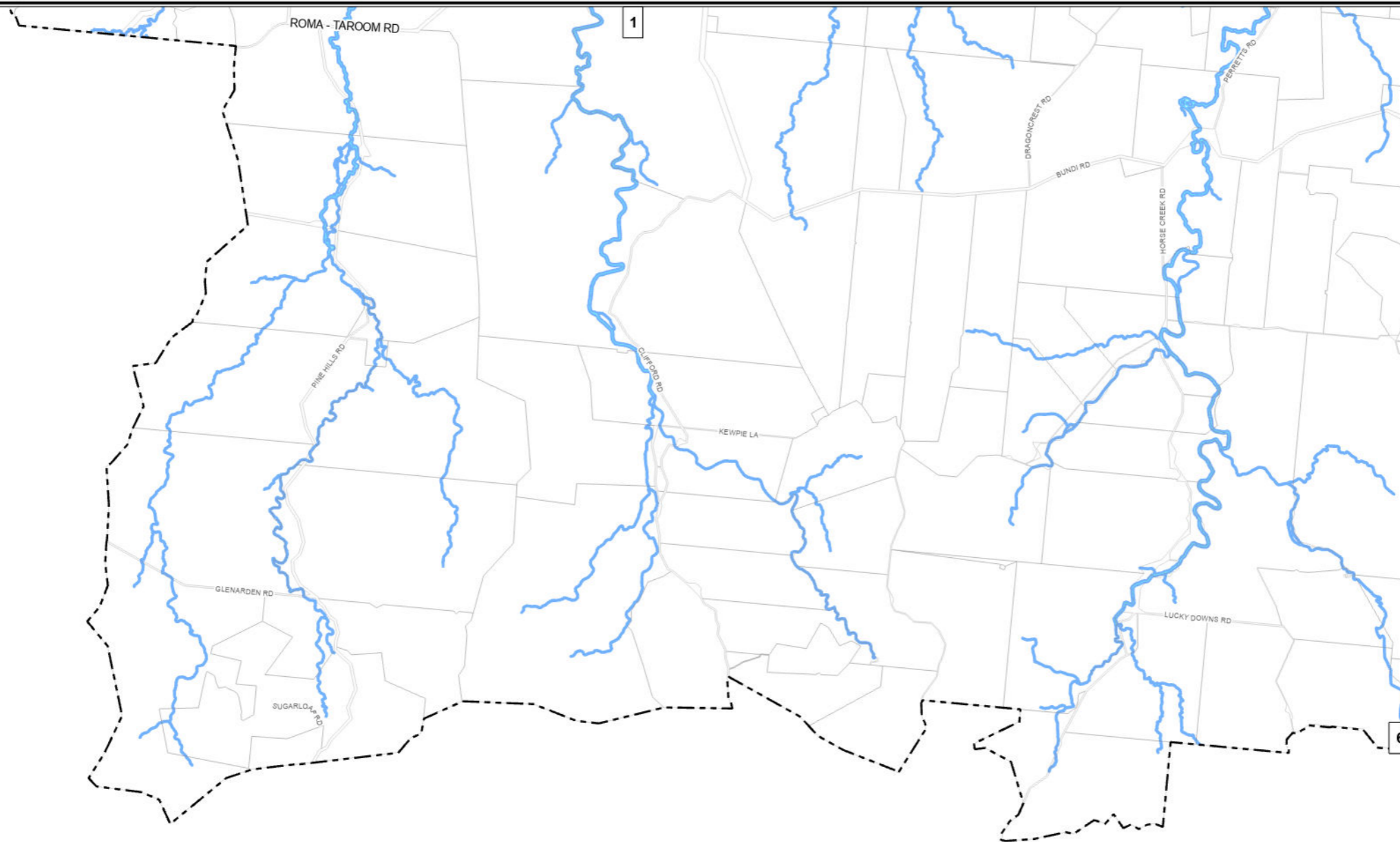
3

8



Legend

-  Waterway Corridor
- Other**
-  Council Boundary
-  Property Boundary
-  Waterway



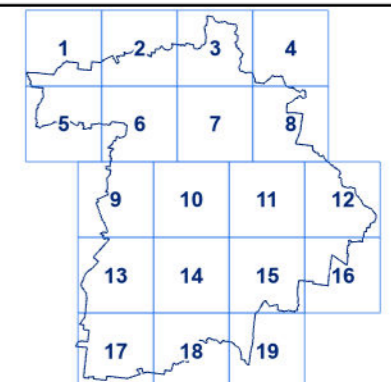
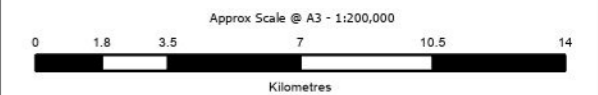
DRAFT

DISCLAIMER:
While every care is taken to ensure the accuracy of this product, the Western Downs Regional Council does not make any representations or warranties about its accuracy, reliability, completeness or suitability for any particular purpose and disclaims all responsibility and all liability (including without limitation, liability in negligence) for all expenses, losses, damages (including indirect or consequential damage) and costs that may occur as a result of the product being inaccurate or incomplete in any way or for any reason.





Base material reproduced with the permission of the Director-General, Department of Resources © The State of Queensland (Department of Resources) [2023]

DATA SOURCES: WDRC, QSpatial
Cadastral Boundaries - May 2023 (© State of Queensland (Department of Resources) 2021)
Waterway Corridor - May 2023 (© State of Queensland (Department of Resources) 2023)

Copyright Western Downs Regional Council 2023
Date Generated : 26/06/2023
Revision 3.0
Coordinate System: GDA 1994 MGA Zone 56



Legend

-  Waterway Corridor
- Other**
-  Council Boundary
-  Property Boundary
-  Waterway

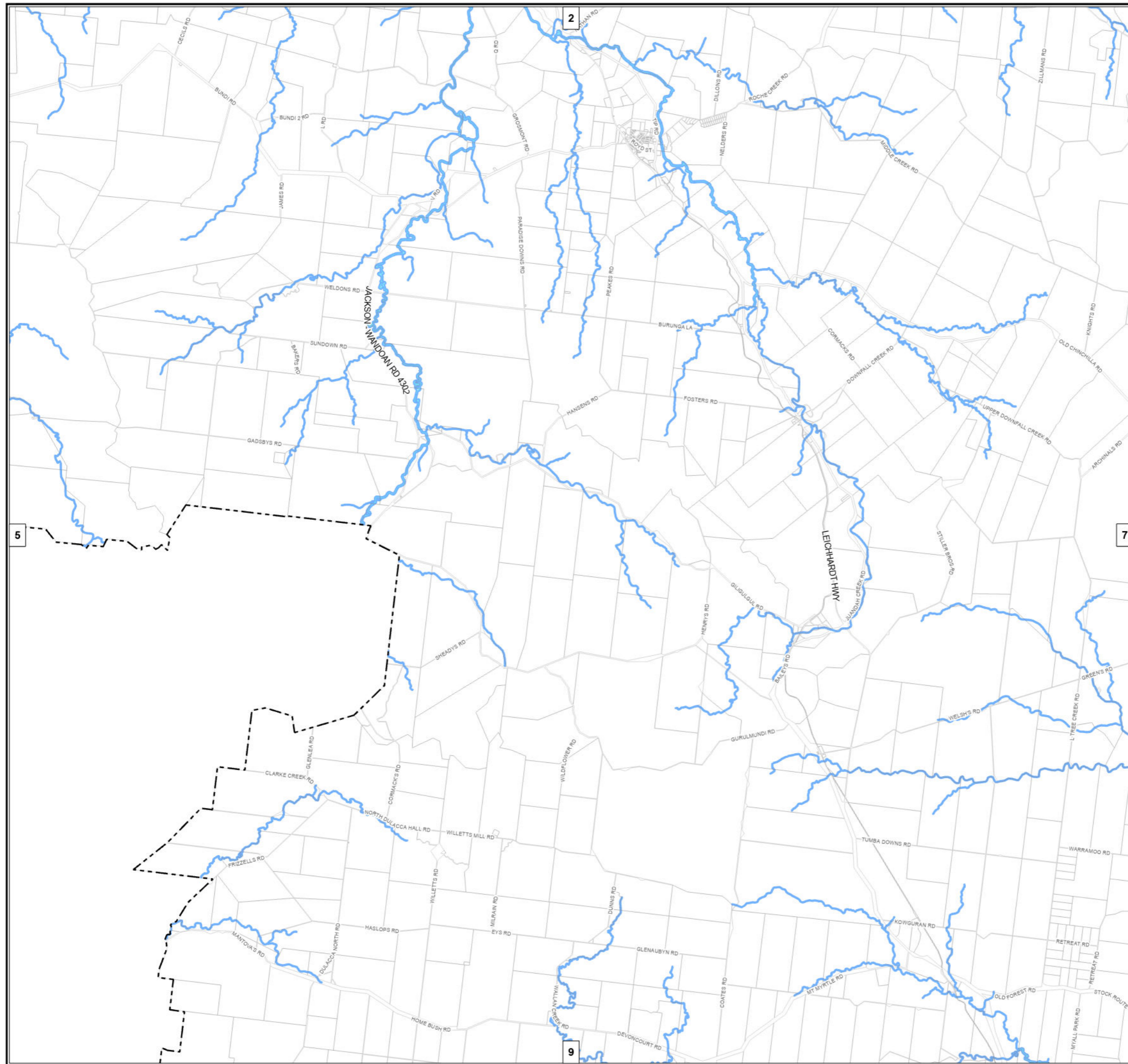
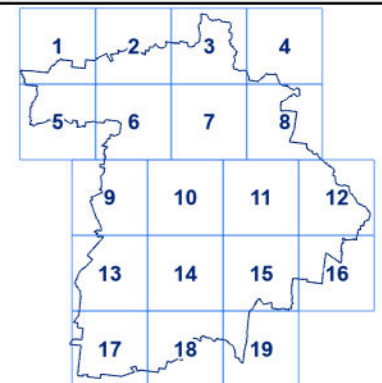

DRAFT

DISCLAIMER:
While every care is taken to ensure the accuracy of this product, the Western Downs Regional Council does not make any representations or warranties about its accuracy, reliability, completeness or suitability for any particular purpose and disclaims all responsibility and all liability (including without limitation, liability in negligence) for all expenses, losses, damages (including indirect or consequential damage) and costs that may occur as a result of the product being inaccurate or incomplete in any way or for any reason.





Base material reproduced with the permission of the Director-General, Department of Resources © The State of Queensland (Department of Resources) [2023]

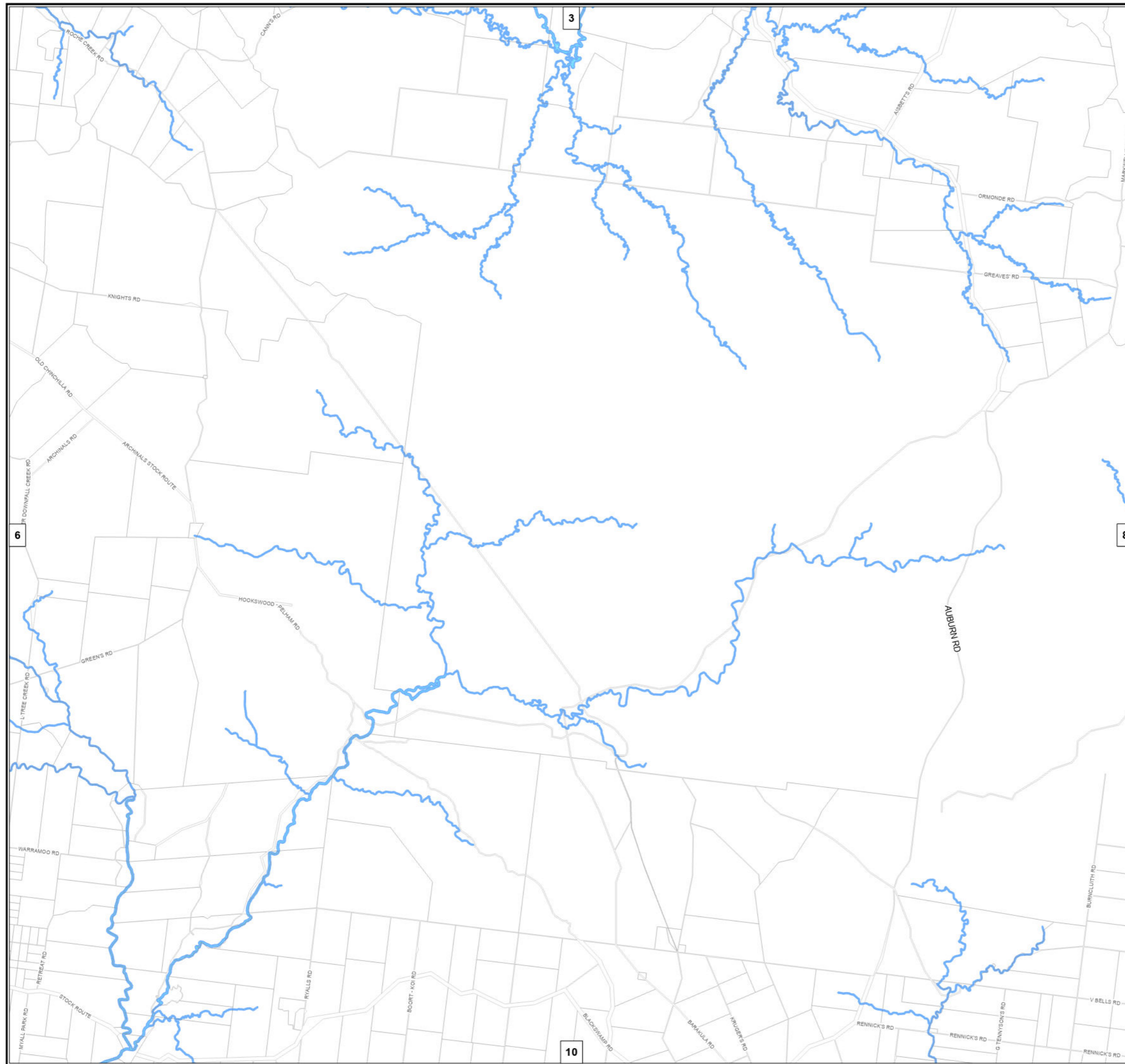
DATA SOURCES: WDRC, QSpatial
Cadastral Boundaries - May 2023 (© State of Queensland (Department of Resources) 2021)
Waterway Corridor - May 2023 (© State of Queensland (Department of Resources) 2023)

Copyright Western Downs Regional Council 2023
Date Generated : 26/06/2023
Revision 3.0
Coordinate System: GDA 1994 MGA Zone 56



Legend

-  Waterway Corridor
- Other**
-  Council Boundary
-  Property Boundary
-  Waterway



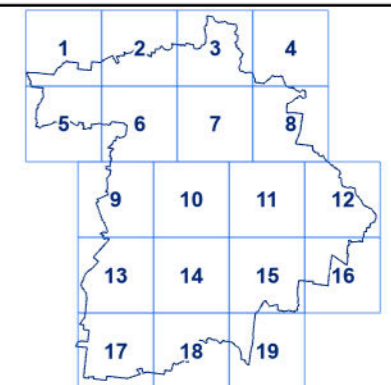
DRAFT

DISCLAIMER:
While every care is taken to ensure the accuracy of this product, the Western Downs Regional Council does not make any representations or warranties about its accuracy, reliability, completeness or suitability for any particular purpose and disclaims all responsibility and all liability (including without limitation, liability in negligence) for all expenses, losses, damages (including indirect or consequential damage) and costs that may occur as a result of the product being inaccurate or incomplete in any way or for any reason.





Base material reproduced with the permission of the Director-General, Department of Resources © The State of Queensland (Department of Resources) [2023]

DATA SOURCES: WDRC, QSpatial
Cadastral Boundaries - May 2023 (© State of Queensland (Department of Resources) 2021)
Waterway Corridor - May 2023 (© State of Queensland (Department of Resources) 2023)

Copyright Western Downs Regional Council 2023
Date Generated : 26/06/2023
Revision 3.0
Coordinate System: GDA 1994 MGA Zone 56



Legend

-  Waterway Corridor
- Other**
-  Council Boundary
-  Property Boundary
-  Waterway

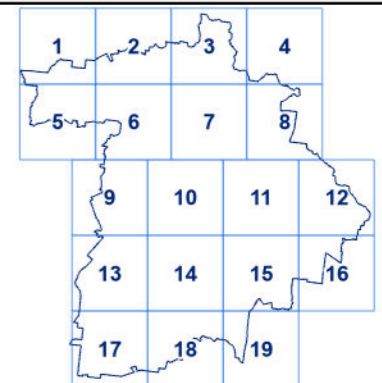

DRAFT

DISCLAIMER:
While every care is taken to ensure the accuracy of this product, the Western Downs Regional Council does not make any representations or warranties about its accuracy, reliability, completeness or suitability for any particular purpose and disclaims all responsibility and all liability (including without limitation, liability in negligence) for all expenses, losses, damages (including indirect or consequential damage) and costs that may occur as a result of the product being inaccurate or incomplete in any way or for any reason.

Base material reproduced with the permission of the Director-General, Department of Resources © The State of Queensland (Department of Resources) [2023]





DATA SOURCES: WDRC, QSpatial
Cadastral Boundaries - May 2023 (© State of Queensland (Department of Resources) 2021)
Waterway Corridor - May 2023 (© State of Queensland (Department of Resources) 2023)

Copyright Western Downs Regional Council 2023
Date Generated : 26/06/2023
Revision 3.0
Coordinate System: GDA 1994 MGA Zone 56





Legend

-  Waterway Corridor
- Other**
-  Council Boundary
-  Property Boundary
-  Waterway

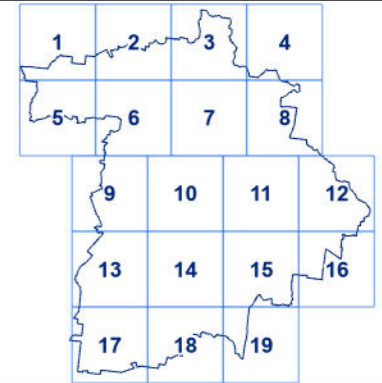

DRAFT

DISCLAIMER:
 While every care is taken to ensure the accuracy of this product, the Western Downs Regional Council does not make any representations or warranties about its accuracy, reliability, completeness or suitability for any particular purpose and disclaims all responsibility and all liability (including without limitation, liability in negligence) for all expenses, losses, damages (including indirect or consequential damage) and costs that may occur as a result of the product being inaccurate or incomplete in any way or for any reason.

Base material reproduced with the permission of the Director-General, Department of Resources © The State of Queensland (Department of Resources) [2023]

DATA SOURCES: WDR, QSpatial
 Cadastral Boundaries - May 2023 © State of Queensland (Department of Resources) 2021
 Waterway Corridor - May 2023 © State of Queensland (Department of Resources) 2023

Copyright Western Downs Regional Council 2023
 Date Generated : 26/06/2023
 Revision 3.0
 Coordinate System: GDA 1994 MGA Zone 56



Legend

- Waterway Corridor
- Other**
- Council Boundary
- Property Boundary
- Waterway

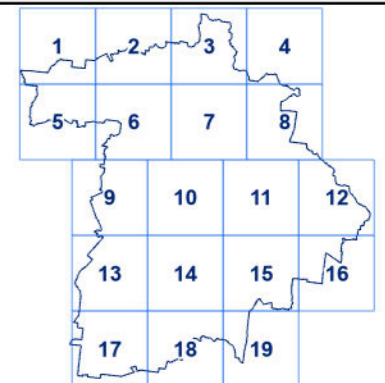
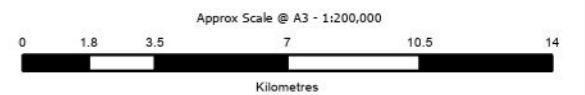
DRAFT

DISCLAIMER:
While every care is taken to ensure the accuracy of this product, the Western Downs Regional Council does not make any representations or warranties about its accuracy, reliability, completeness or suitability for any particular purpose and disclaims all responsibility and all liability (including without limitation, liability in negligence) for all expenses, losses, damages (including indirect or consequential damage) and costs that may occur as a result of the product being inaccurate or incomplete in any way or for any reason.

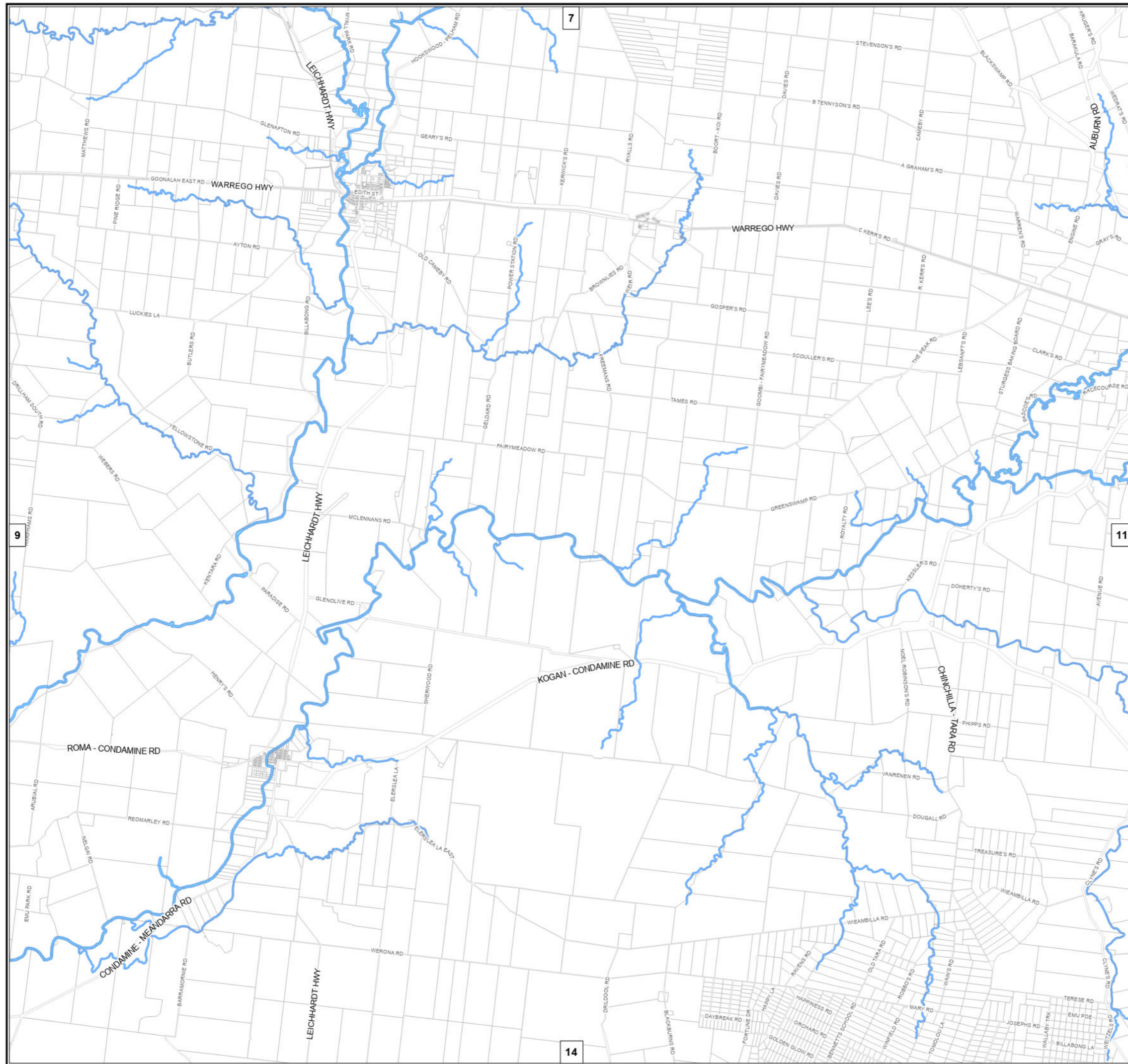
Base material reproduced with the permission of the Director-General, Department of Resources © The State of Queensland (Department of Resources) [2023]

DATA SOURCES: WDRC, QSpatial
Cadastral Boundaries - May 2023 (© State of Queensland (Department of Resources) 2021)
Waterway Corridor - May 2023 (© State of Queensland (Department of Resources) 2023)

Copyright Western Downs Regional Council 2023
Date Generated : 26/06/2023
Revision 3.0
Coordinate System: GDA 1994 MGA Zone 56



OM-013.10



Legend

- Waterway Corridor
- Other**
- Council Boundary
- Property Boundary
- Waterway

DRAFT

DISCLAIMER:
While every care is taken to ensure the accuracy of this product, the Western Downs Regional Council does not make any representations or warranties about its accuracy, reliability, completeness or suitability for any particular purpose and disclaims all responsibility and all liability (including without limitation, liability in negligence) for all expenses, losses, damages (including indirect or consequential damage) and costs that may occur as a result of the product being inaccurate or incomplete in any way or for any reason.

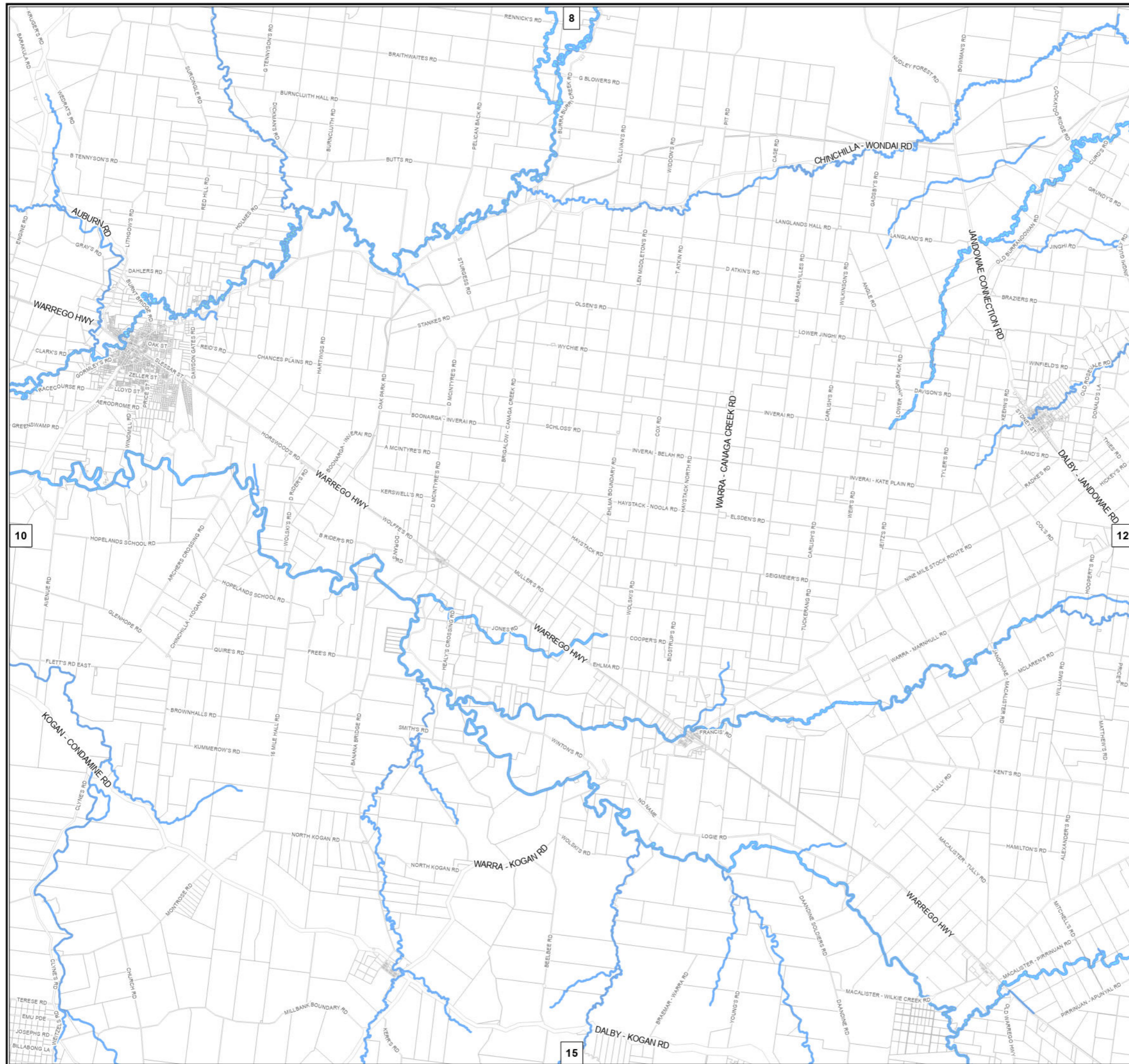
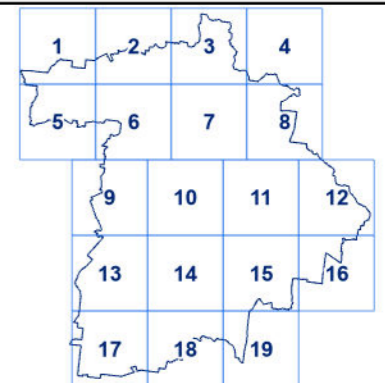
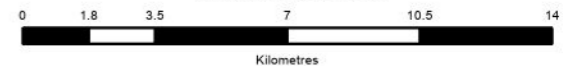
Base material reproduced with the permission of the Director-General, Department of Resources © The State of Queensland (Department of Resources) [2023]

DATA SOURCES: WDRC, QSpatial
Cadastral Boundaries - May 2023 (© State of Queensland (Department of Resources) 2021)
Waterway Corridor - May 2023 (© State of Queensland (Department of Resources) 2023)

Copyright Western Downs Regional Council 2023
Date Generated : 26/06/2023
Revision 3.0
Coordinate System: GDA 1994 MGA Zone 56



Approx Scale @ A3 - 1:200,000





Legend

- Waterway Corridor
- Other**
- Council Boundary
- Property Boundary
- Waterway



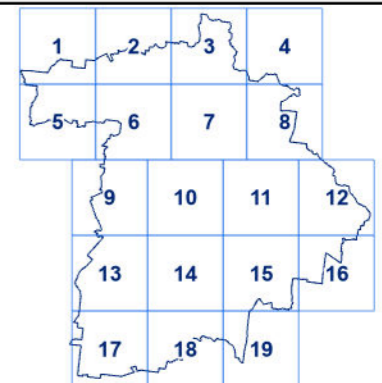
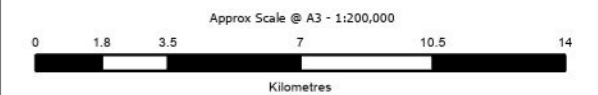
DRAFT

DISCLAIMER:
While every care is taken to ensure the accuracy of this product, the Western Downs Regional Council does not make any representations or warranties about its accuracy, reliability, completeness or suitability for any particular purpose and disclaims all responsibility and all liability (including without limitation, liability in negligence) for all expenses, losses, damages (including indirect or consequential damage) and costs that may occur as a result of the product being inaccurate or incomplete in any way or for any reason.

Base material reproduced with the permission of the Director-General, Department of Resources © The State of Queensland (Department of Resources) [2023]





DATA SOURCES: WDR, QSpatial
Cadastral Boundaries - May 2023 (© State of Queensland (Department of Resources) 2021)
Waterway Corridor - May 2023 (© State of Queensland (Department of Resources) 2023)

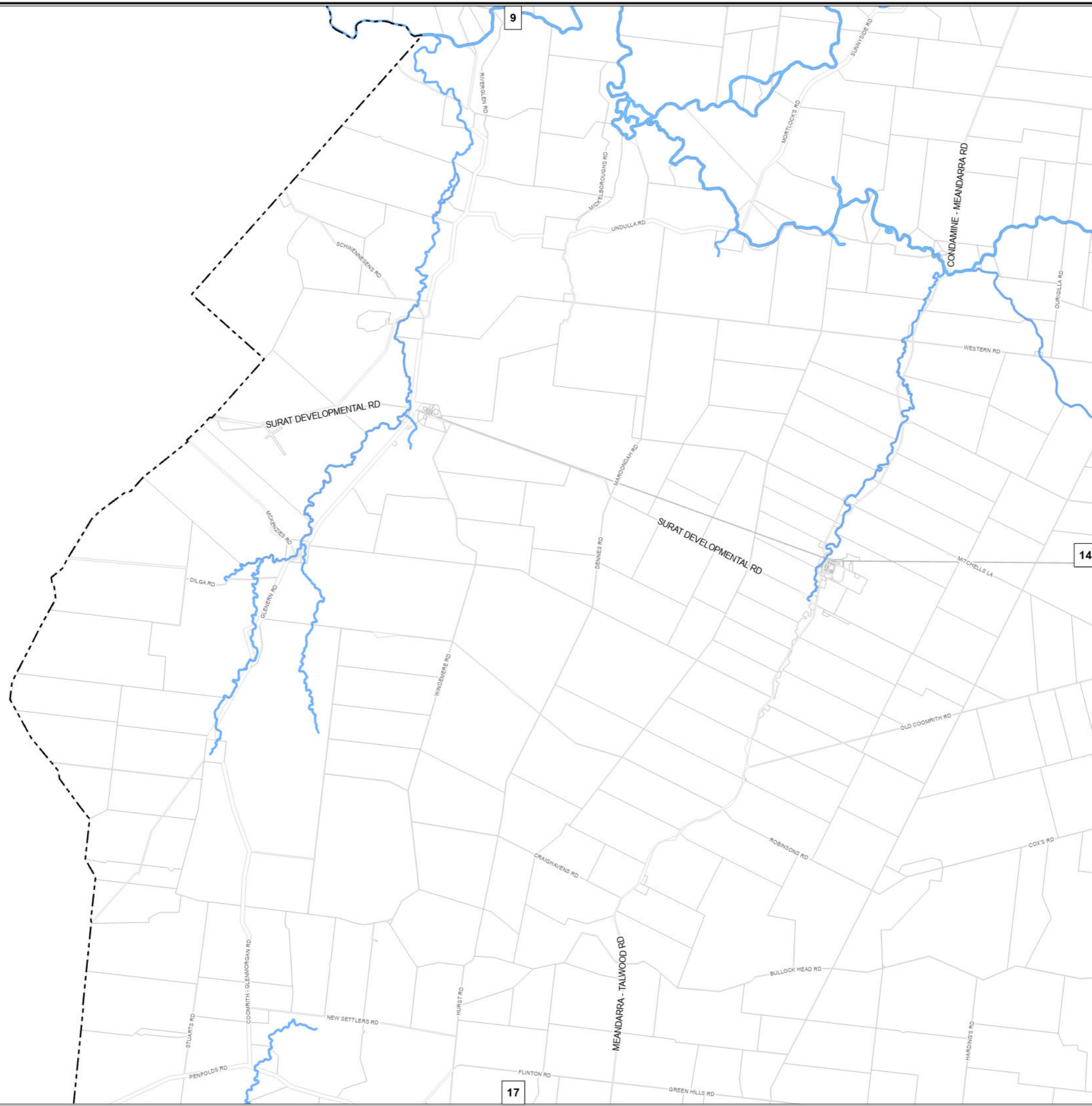
Copyright Western Downs Regional Council 2023
Date Generated : 26/06/2023
Revision 3.0
Coordinate System: GDA 1994 MGA Zone 56





Legend

-  Waterway Corridor
- Other**
-  Council Boundary
-  Property Boundary
-  Waterway



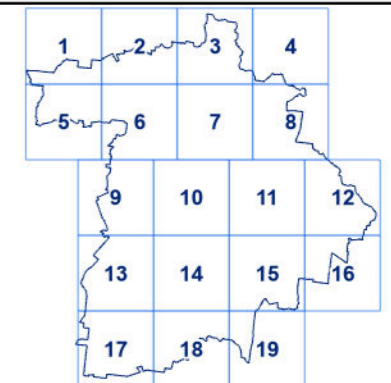

DRAFT

DISCLAIMER:
While every care is taken to ensure the accuracy of this product, the Western Downs Regional Council does not make any representations or warranties about its accuracy, reliability, completeness or suitability for any particular purpose and disclaims all responsibility and all liability (including without limitation, liability in negligence) for all expenses, losses, damages (including indirect or consequential damage) and costs that may occur as a result of the product being inaccurate or incomplete in any way or for any reason.





Base material reproduced with the permission of the Director-General, Department of Resources © The State of Queensland (Department of Resources) [2023]

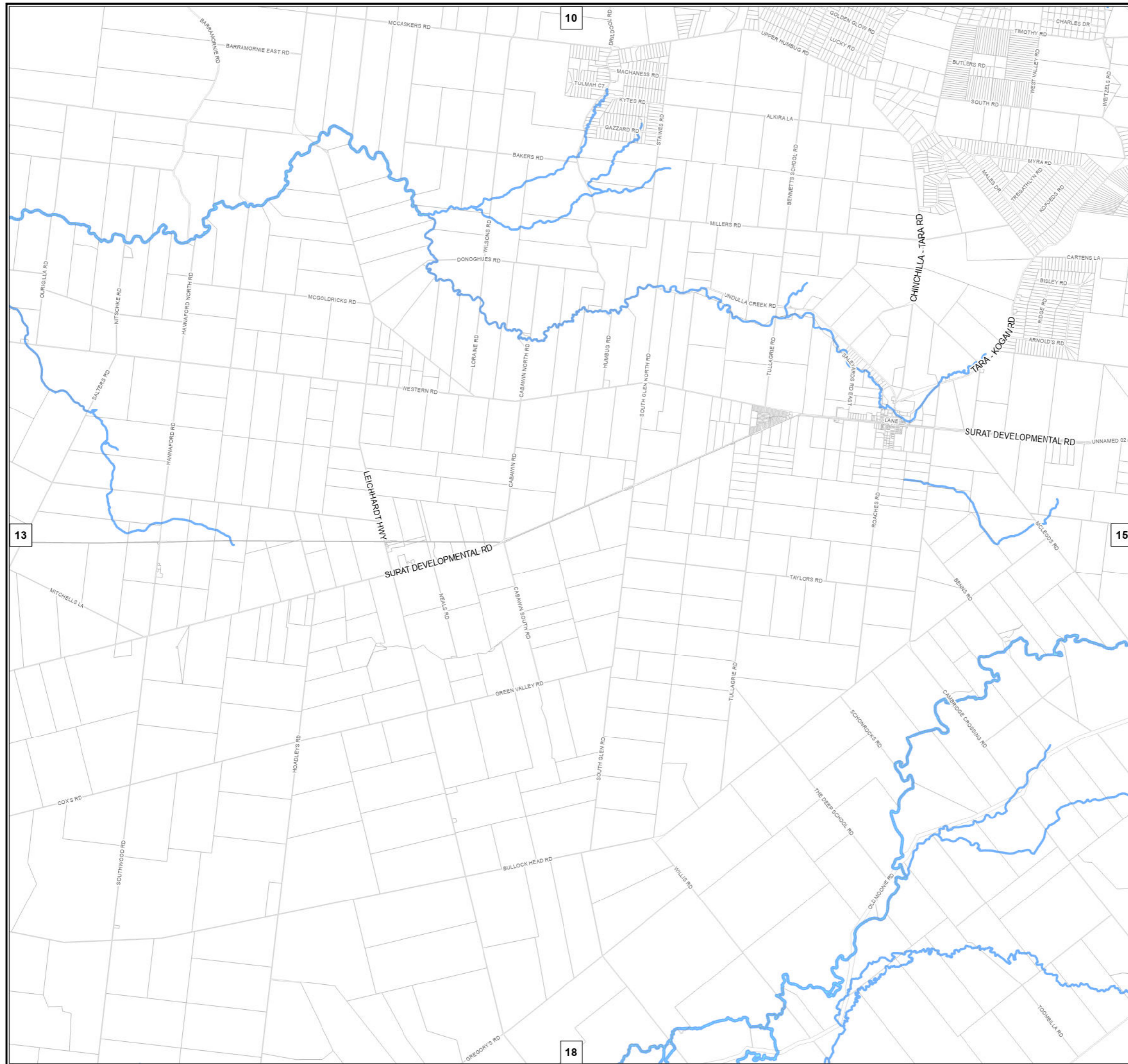
DATA SOURCES: WDRC, QSpatial
Cadastral Boundaries - May 2023 (© State of Queensland (Department of Resources) 2021)
Waterway Corridor - May 2023 (© State of Queensland (Department of Resources) 2023)

Copyright Western Downs Regional Council 2023
Date Generated : 26/06/2023
Revision 3.0
Coordinate System: GDA 1994 MGA Zone 56



Legend

-  Waterway Corridor
- Other**
-  Council Boundary
-  Property Boundary
-  Waterway



DRAFT

DISCLAIMER:
While every care is taken to ensure the accuracy of this product, the Western Downs Regional Council does not make any representations or warranties about its accuracy, reliability, completeness or suitability for any particular purpose and disclaims all responsibility and all liability (including without limitation, liability in negligence) for all expenses, losses, damages (including indirect or consequential damage) and costs that may occur as a result of the product being inaccurate or incomplete in any way or for any reason.





Base material reproduced with the permission of the Director-General, Department of Resources © The State of Queensland (Department of Resources) [2023]

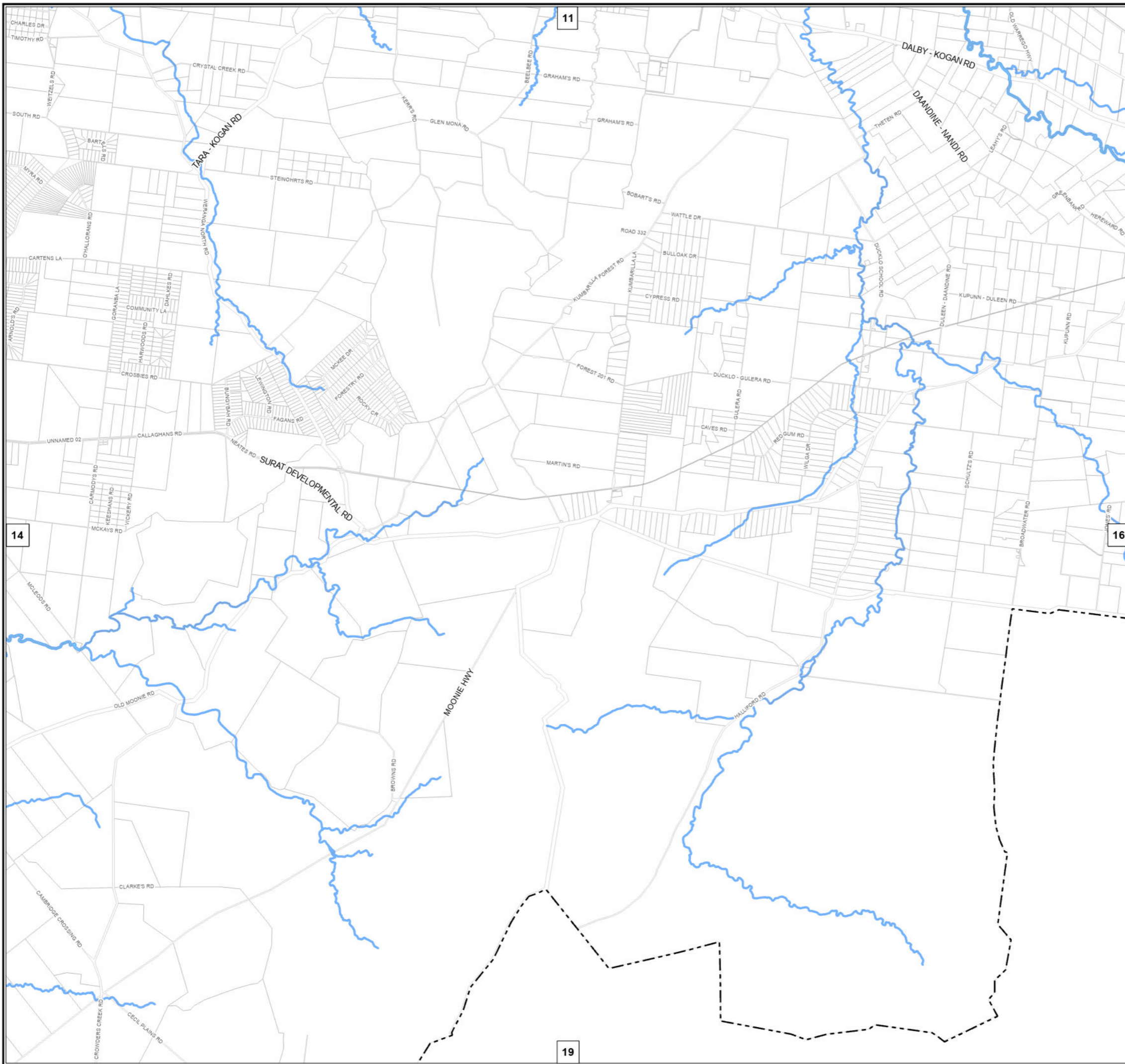
DATA SOURCES: WDR, QSpatial
Cadastral Boundaries - May 2023 © State of Queensland (Department of Resources) 2021
Waterway Corridor - May 2023 © State of Queensland (Department of Resources) 2023

Copyright Western Downs Regional Council 2023
Date Generated : 26/06/2023
Revision 3.0
Coordinate System: GDA 1994 MGA Zone 56



Legend

-  Waterway Corridor
- Other**
-  Council Boundary
-  Property Boundary
-  Waterway



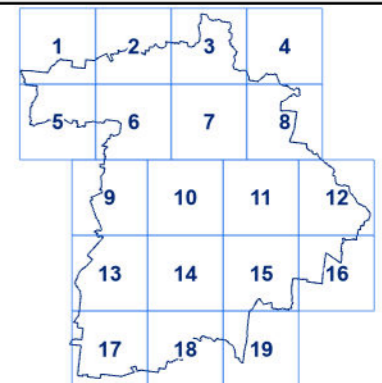
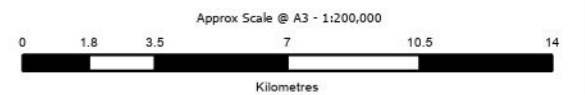
DRAFT

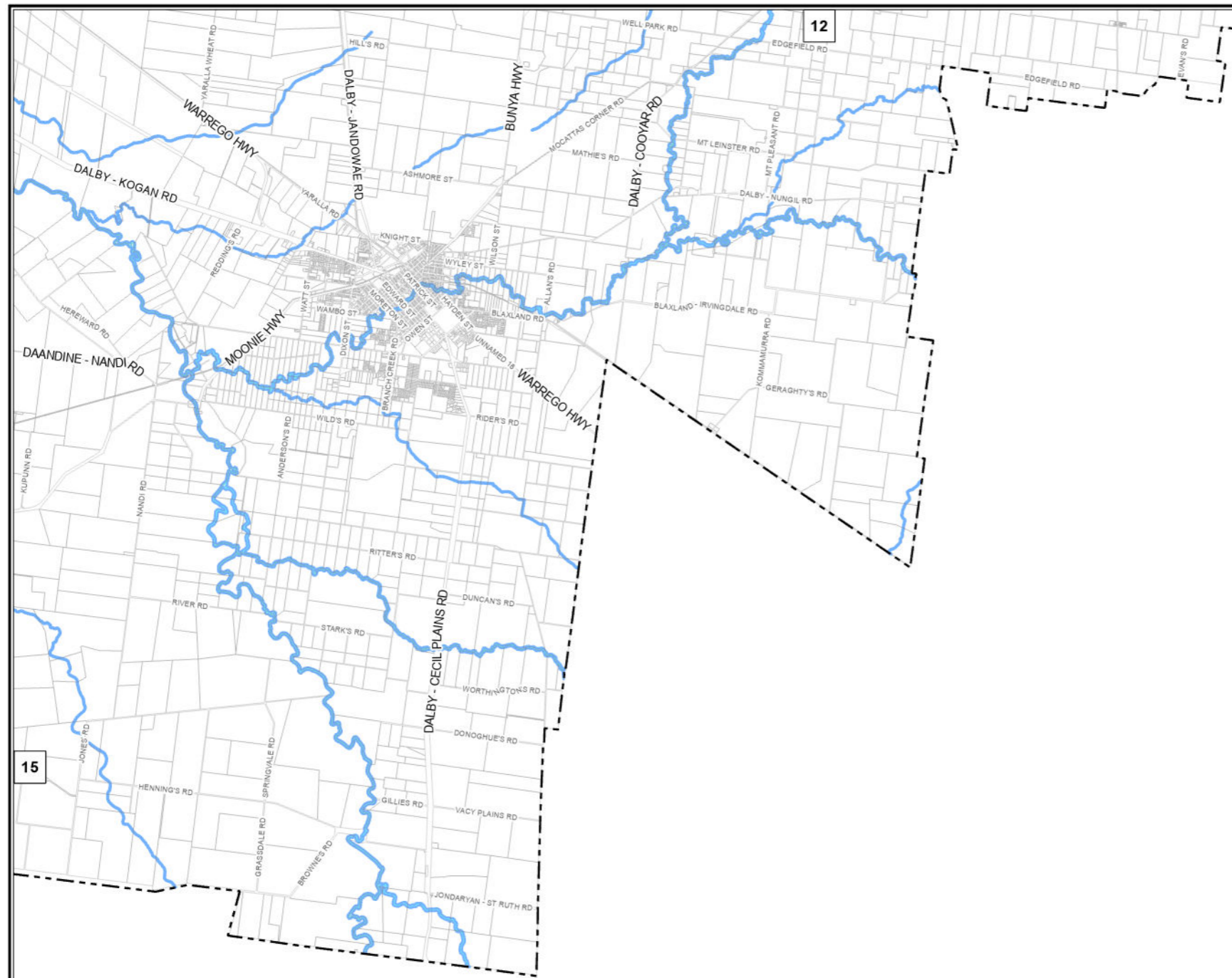
DISCLAIMER:
While every care is taken to ensure the accuracy of this product, the Western Downs Regional Council does not make any representations or warranties about its accuracy, reliability, completeness or suitability for any particular purpose and disclaims all responsibility and all liability (including without limitation, liability in negligence) for all expenses, losses, damages (including indirect or consequential damage) and costs that may occur as a result of the product being inaccurate or incomplete in any way or for any reason.

Base material reproduced with the permission of the Director-General, Department of Resources © The State of Queensland (Department of Resources) [2023]





DATA SOURCES: WDR, QSpatial
Cadastral Boundaries - May 2023 © State of Queensland (Department of Resources) 2021
Waterway Corridor - May 2023 © State of Queensland (Department of Resources) 2023

Copyright Western Downs Regional Council 2023
Date Generated : 26/06/2023
Revision 3.0
Coordinate System: GDA 1994 MGA Zone 56





Legend

-  Waterway Corridor
- Other**
-  Council Boundary
-  Property Boundary
-  Waterway

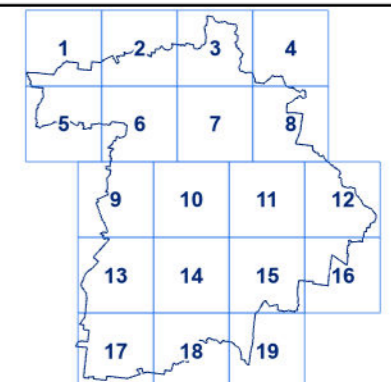

DRAFT

DISCLAIMER:
While every care is taken to ensure the accuracy of this product, the Western Downs Regional Council does not make any representations or warranties about its accuracy, reliability, completeness or suitability for any particular purpose and disclaims all responsibility and all liability (including without limitation, liability in negligence) for all expenses, losses, damages (including indirect or consequential damage) and costs that may occur as a result of the product being inaccurate or incomplete in any way or for any reason.

Base material reproduced with the permission of the Director-General, Department of Resources © The State of Queensland (Department of Resources) [2023]

DATA SOURCES: WDRC, QSpatial
Cadastral Boundaries - May 2023 (© State of Queensland (Department of Resources) 2021)
Waterway Corridor - May 2023 (© State of Queensland (Department of Resources) 2023)

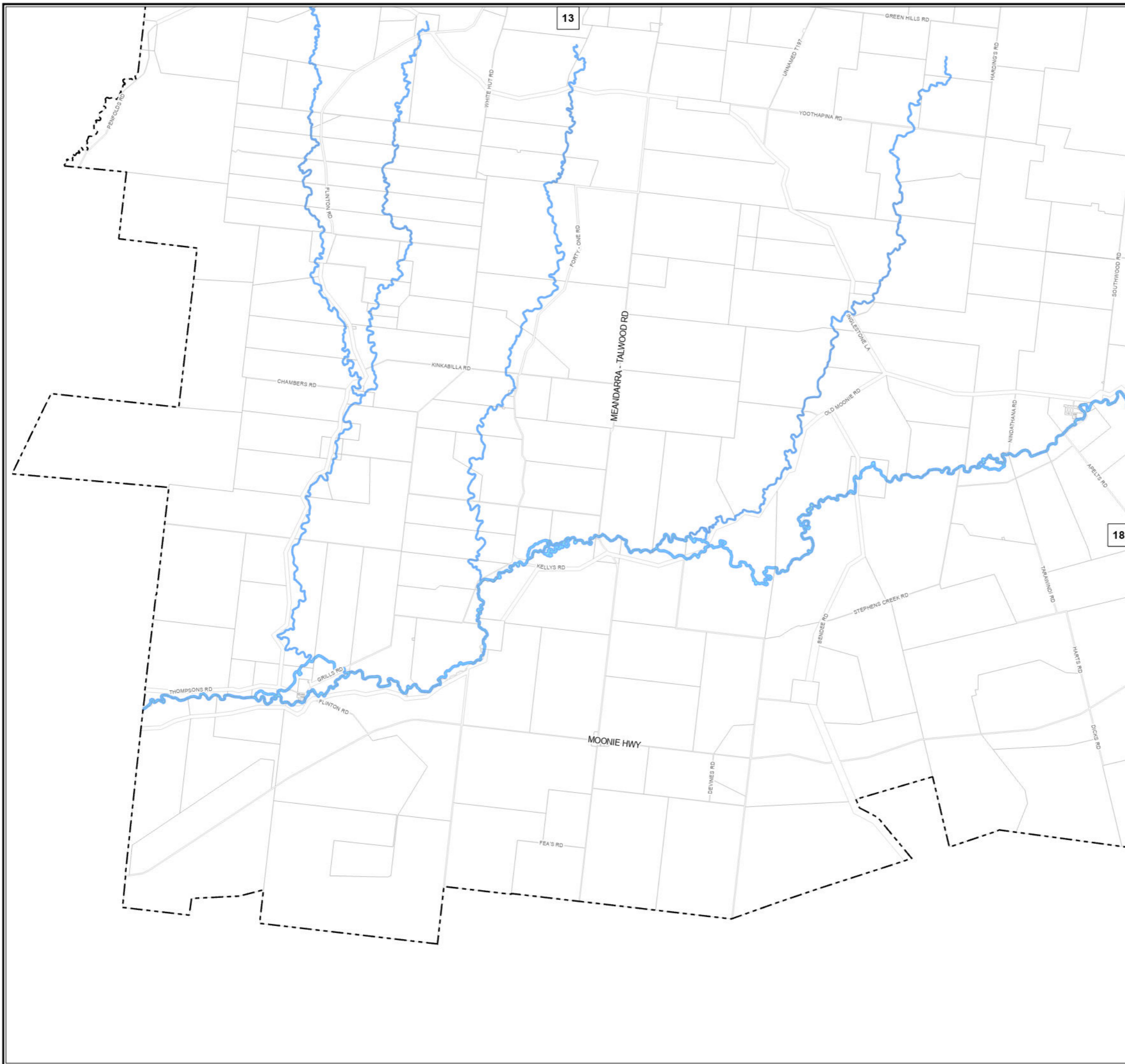
Copyright Western Downs Regional Council 2023
Date Generated : 26/06/2023
Revision 3.0
Coordinate System: GDA 1994 MGA Zone 56





Legend

- Waterway Corridor
- Other**
- Council Boundary
- Property Boundary
- Waterway



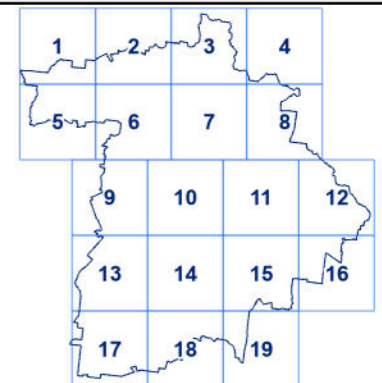
DRAFT

DISCLAIMER:
While every care is taken to ensure the accuracy of this product, the Western Downs Regional Council does not make any representations or warranties about its accuracy, reliability, completeness or suitability for any particular purpose and disclaims all responsibility and all liability (including without limitation, liability in negligence) for all expenses, losses, damages (including indirect or consequential damage) and costs that may occur as a result of the product being inaccurate or incomplete in any way or for any reason.





Base material reproduced with the permission of the Director-General, Department of Resources © The State of Queensland (Department of Resources) [2023]

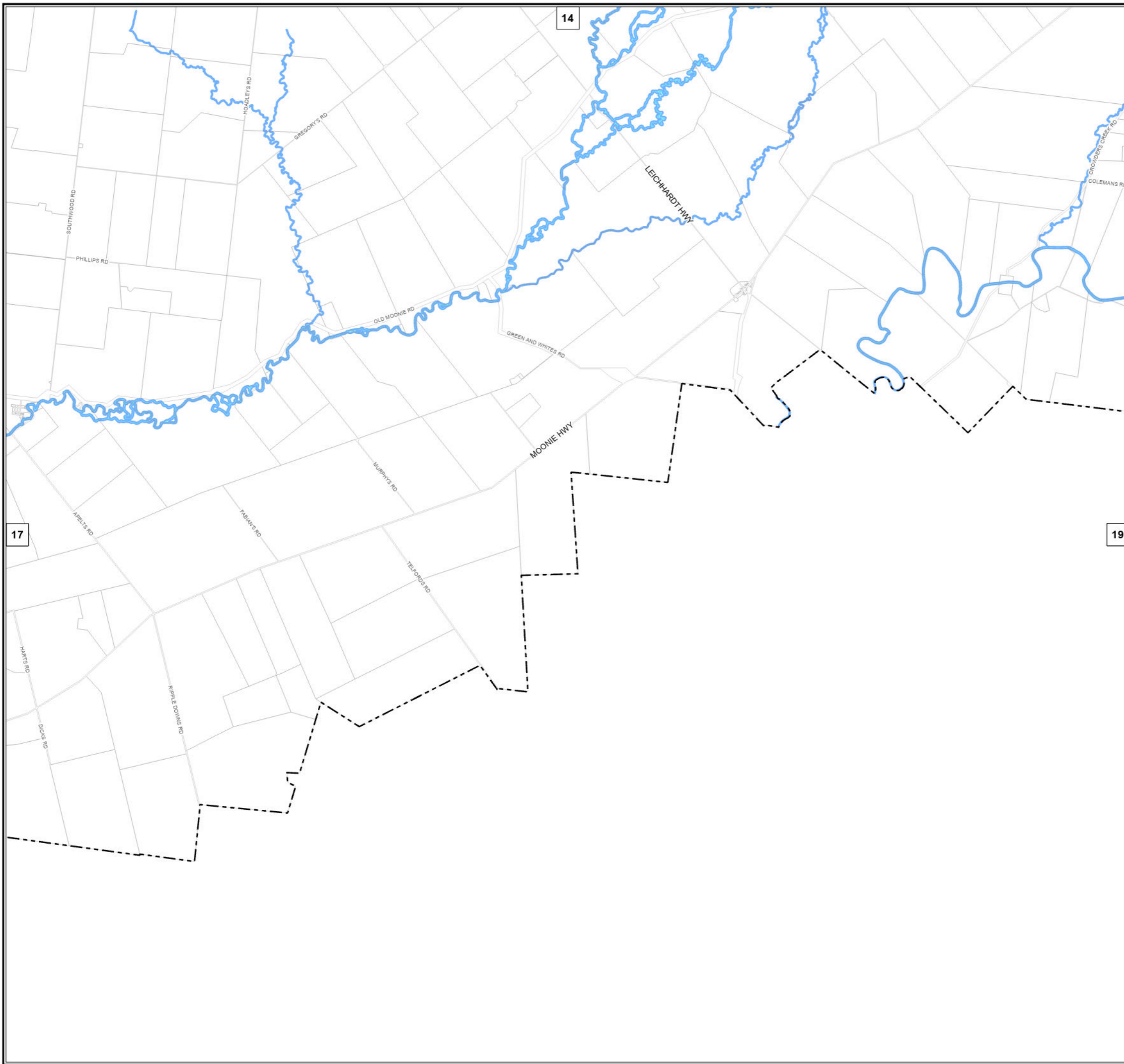
DATA SOURCES: WDRC, QSpatial
Cadastral Boundaries - May 2023 (© State of Queensland (Department of Resources) 2021)
Waterway Corridor - May 2023 (© State of Queensland (Department of Resources) 2023)

Copyright Western Downs Regional Council 2023
Date Generated : 26/06/2023
Revision 3.0
Coordinate System: GDA 1994 MGA Zone 56



Legend

-  Waterway Corridor
- Other**
-  Council Boundary
-  Property Boundary
-  Waterway



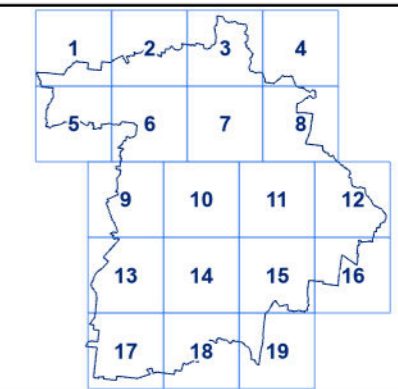
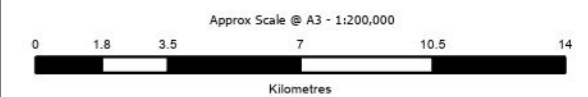
DRAFT

DISCLAIMER:
While every care is taken to ensure the accuracy of this product, the Western Downs Regional Council does not make any representations or warranties about its accuracy, reliability, completeness or suitability for any particular purpose and disclaims all responsibility and all liability (including without limitation, liability in negligence) for all expenses, losses, damages (including indirect or consequential damage) and costs that may occur as a result of the product being inaccurate or incomplete in any way or for any reason.

Base material reproduced with the permission of the Director-General, Department of Resources © The State of Queensland (Department of Resources) [2023]

DATA SOURCES: WDR, QSpatial
Cadastral Boundaries - May 2023 (© State of Queensland (Department of Resources) 2021)
Waterway Corridor - May 2023 (© State of Queensland (Department of Resources) 2023)

Copyright Western Downs Regional Council 2023
Date Generated : 26/06/2023
Revision 3.0
Coordinate System: GDA 1994 MGA Zone 56





Legend

- Waterway Corridor
- Other**
- Council Boundary
- Property Boundary
- Waterway



18

DRAFT

DISCLAIMER:
While every care is taken to ensure the accuracy of this product, the Western Downs Regional Council does not make any representations or warranties about its accuracy, reliability, completeness or suitability for any particular purpose and disclaims all responsibility and all liability (including without limitation, liability in negligence) for all expenses, losses, damages (including indirect or consequential damage) and costs that may occur as a result of the product being inaccurate or incomplete in any way or for any reason.

Base material reproduced with the permission of the Director-General, Department of Resources © The State of Queensland (Department of Resources) [2023]

DATA SOURCES: WDRC, QSpatial
Cadastral Boundaries - May 2023 (© State of Queensland (Department of Resources) 2021)
Waterway Corridor - May 2023 (© State of Queensland (Department of Resources) 2023)

Copyright Western Downs Regional Council 2023
Date Generated : 26/06/2023
Revision 3.0
Coordinate System: GDA 1994 MGA Zone 56

