


DRAFT

DISCLAIMER:
 While every care is taken to ensure the accuracy of this product, the Western Downs Regional Council does not make any representations or warranties about its accuracy, reliability, completeness or suitability for any particular purpose and disclaims all responsibility and all liability (including without limitation, liability in negligence) for all expenses, losses, damages (including indirect or consequential damage) and costs that may occur as a result of the product being inaccurate or incomplete in any way or for any reason.

Base material reproduced with the permission of the Director-General, Department of Resources © The State of Queensland (Department of Resources) [2023]

DATA SOURCES: WDRC, QSpatial
 Cadastral Boundaries - May 2023 (© State of Queensland (Department of Resources) 2021)
 Good Quality Agricultural Land - May 2023 (© State of Queensland (Department of Environment and Science) 2023)

Copyright Western Downs Regional Council 2023
 Date Generated : 26/06/2023
 Revision 3.0
 Coordinate System: GDA 1994 MGA Zone 56





Legend

- Good Quality Agricultural Land - Class A
- Other**
- Council Boundary
- Property Boundary
- Waterway
- GQAL Grid

2

DRAFT

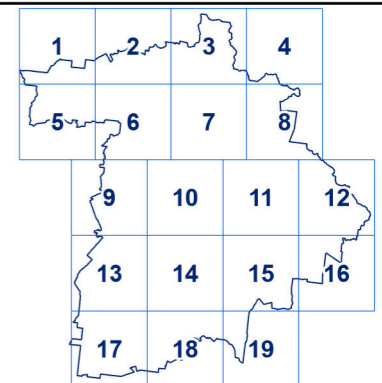
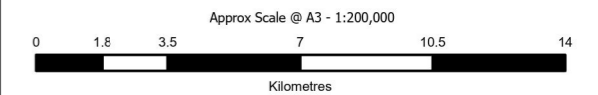
DISCLAIMER:

While every care is taken to ensure the accuracy of this product, the Western Downs Regional Council does not make any representations or warranties about its accuracy, reliability, completeness or suitability for any particular purpose and disclaims all responsibility and all liability (including without limitation, liability in negligence) for all expenses, losses, damages (including indirect or consequential damage) and costs that may occur as a result of the product being inaccurate or incomplete in any way or for any reason.

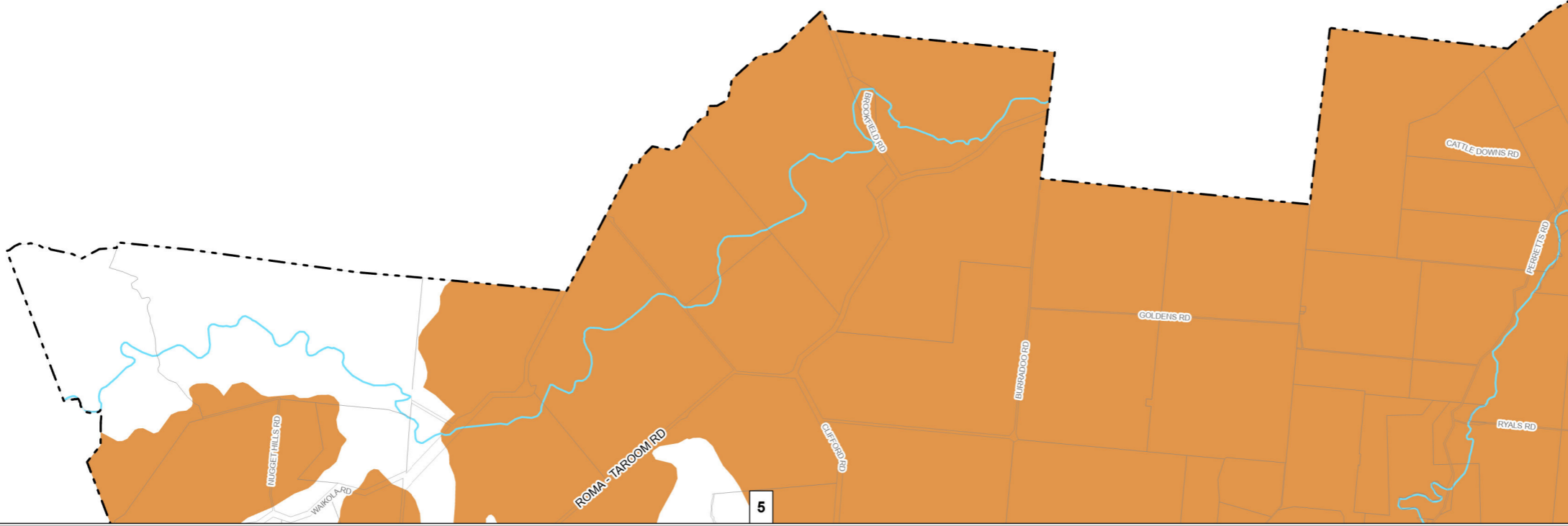
Base material reproduced with the permission of the Director-General, Department of Resources © The State of Queensland (Department of Resources) [2023]

DATA SOURCES: WDRC, QSpatial
 Cadastral Boundaries - May 2023 (© State of Queensland (Department of Resources) 2021)
 Good Quality Agricultural Land - May 2023 (© State of Queensland (Department of Environment and Science) 2023)

Copyright Western Downs Regional Council 2023
 Date Generated : 26/06/2023
 Revision 3.0
 Coordinate System: GDA 1994 MGA Zone 56








OM - 008.01





Legend

-  Good Quality Agricultural Land - Class A
- Other**
-  Council Boundary
-  Property Boundary
-  Waterway
-  GQAL Grid

DRAFT

DISCLAIMER:

While every care is taken to ensure the accuracy of this product, the Western Downs Regional Council does not make any representations or warranties about its accuracy, reliability, completeness or suitability for any particular purpose and disclaims all responsibility and all liability (including without limitation, liability in negligence) for all expenses, losses, damages (including indirect or consequential damage) and costs that may occur as a result of the product being inaccurate or incomplete in any way or for any reason.

Base material reproduced with the permission of the Director-General, Department of Resources © The State of Queensland (Department of Resources) [2023]

DATA SOURCES: WDRC, QSpatial
Cadastral Boundaries - May 2023 (© State of Queensland (Department of Resources) 2021)
Good Quality Agricultural Land - May 2023 (© State of Queensland (Department of Environment and Science) 2023)

Copyright Western Downs Regional Council 2023

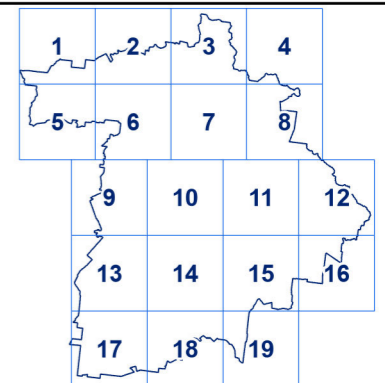
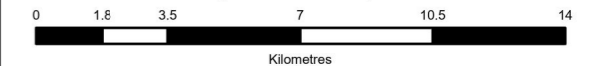
Date Generated : 26/06/2023

Revision 3.0

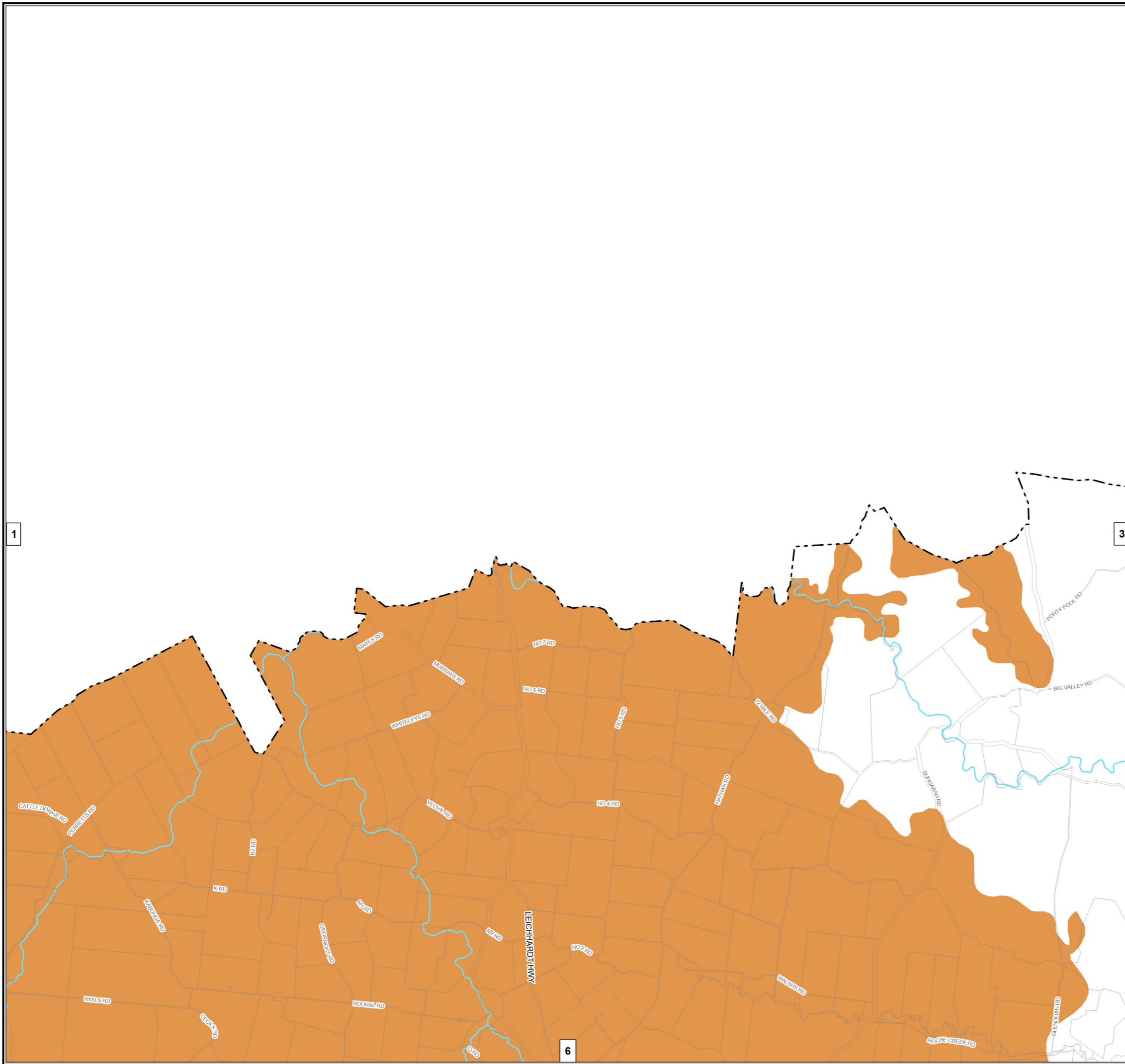
Coordinate System: GDA 1994 MGA Zone 56



Approx Scale @ A3 - 1:200,000



OM - 008.02



1

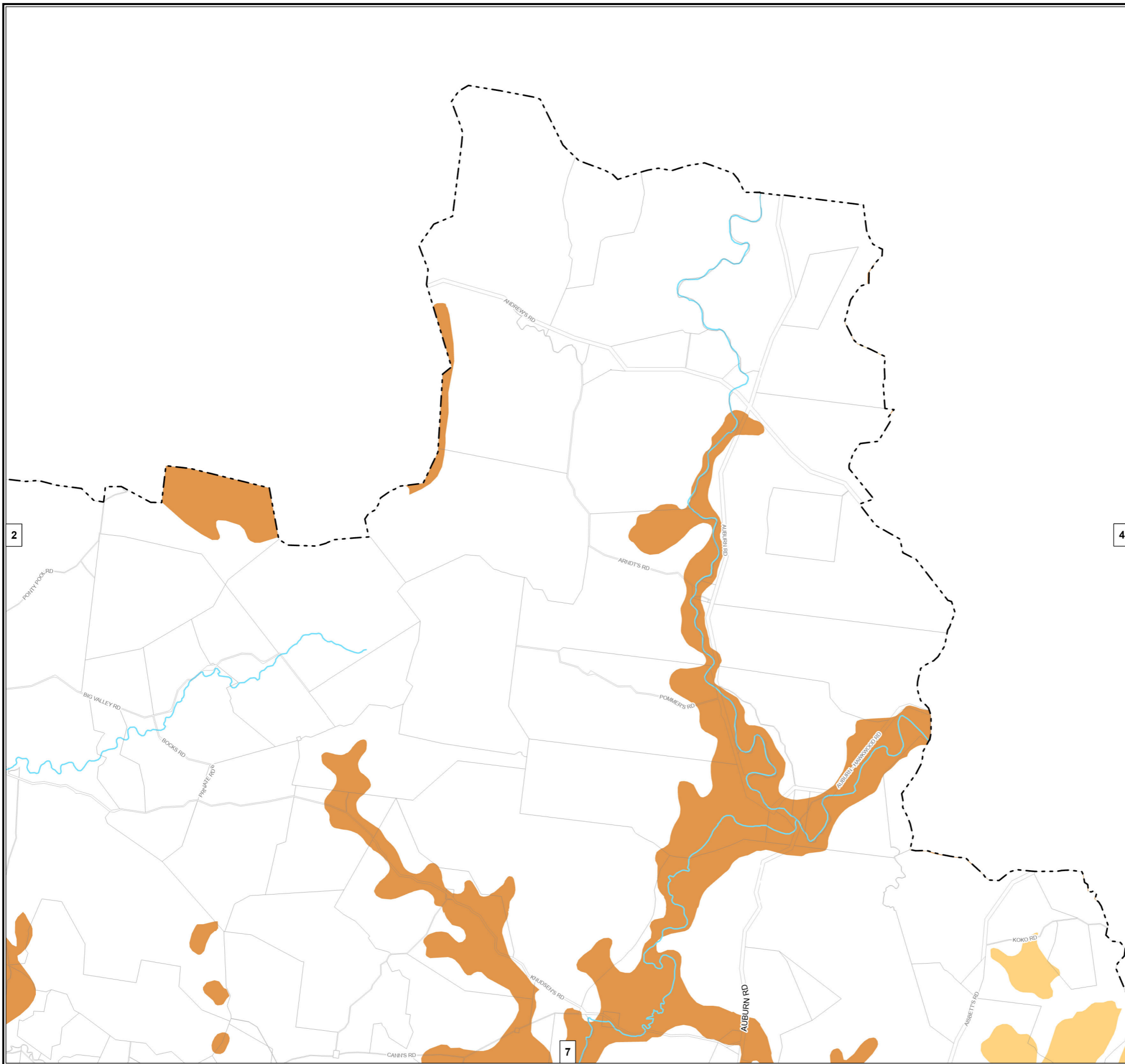
3

6



Legend

- Good Quality Agricultural Land - Class A
- Good Quality Agricultural Land - Class B
- Other**
- Council Boundary
- Property Boundary
- Waterway
- GQAL Grid



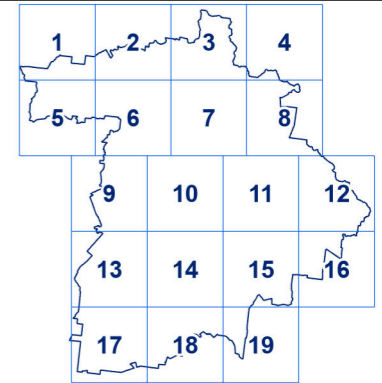
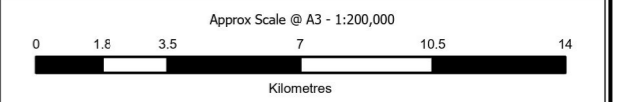
DRAFT

DISCLAIMER:
 While every care is taken to ensure the accuracy of this product, the Western Downs Regional Council does not make any representations or warranties about its accuracy, reliability, completeness or suitability for any particular purpose and disclaims all responsibility and all liability (including without limitation, liability in negligence) for all expenses, losses, damages (including indirect or consequential damage) and costs that may occur as a result of the product being inaccurate or incomplete in any way or for any reason.

Base material reproduced with the permission of the Director-General, Department of Resources © The State of Queensland (Department of Resources) [2023]

DATA SOURCES: WDRC, QSpatial
 Cadastral Boundaries - May 2023 (© State of Queensland (Department of Resources) 2021)
 Good Quality Agricultural Land - May 2023 (© State of Queensland (Department of Environment and Science) 2023)

Copyright Western Downs Regional Council 2023
 Date Generated : 26/06/2023
 Revision 3.0
 Coordinate System: GDA 1994 MGA Zone 56





Legend

Good Quality Agricultural Land - Class A

Good Quality Agricultural Land - Class B

Other

Council Boundary

Property Boundary

Waterway

GQAL Grid

3

DRAFT

DISCLAIMER:

While every care is taken to ensure the accuracy of this product, the Western Downs Regional Council does not make any representations or warranties about its accuracy, reliability, completeness or suitability for any particular purpose and disclaims all responsibility and all liability (including without limitation, liability in negligence) for all expenses, losses, damages (including indirect or consequential damage) and costs that may occur as a result of the product being inaccurate or incomplete in any way or for any reason.

Base material reproduced with the permission of the Director-General, Department of Resources © The State of Queensland (Department of Resources) [2023]

DATA SOURCES: WDRC, QSpatial
Cadastral Boundaries - May 2023 (© State of Queensland (Department of Resources) 2021)
Good Quality Agricultural Land - May 2023 (© State of Queensland (Department of Environment and Science) 2023)

Copyright Western Downs Regional Council 2023

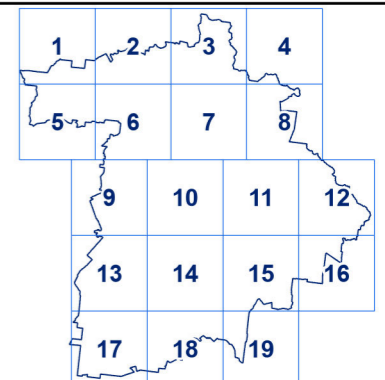
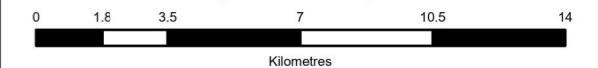
Date Generated : 26/06/2023

Revision 3.0

Coordinate System: GDA 1994 MGA Zone 56



Approx Scale @ A3 - 1:200,000

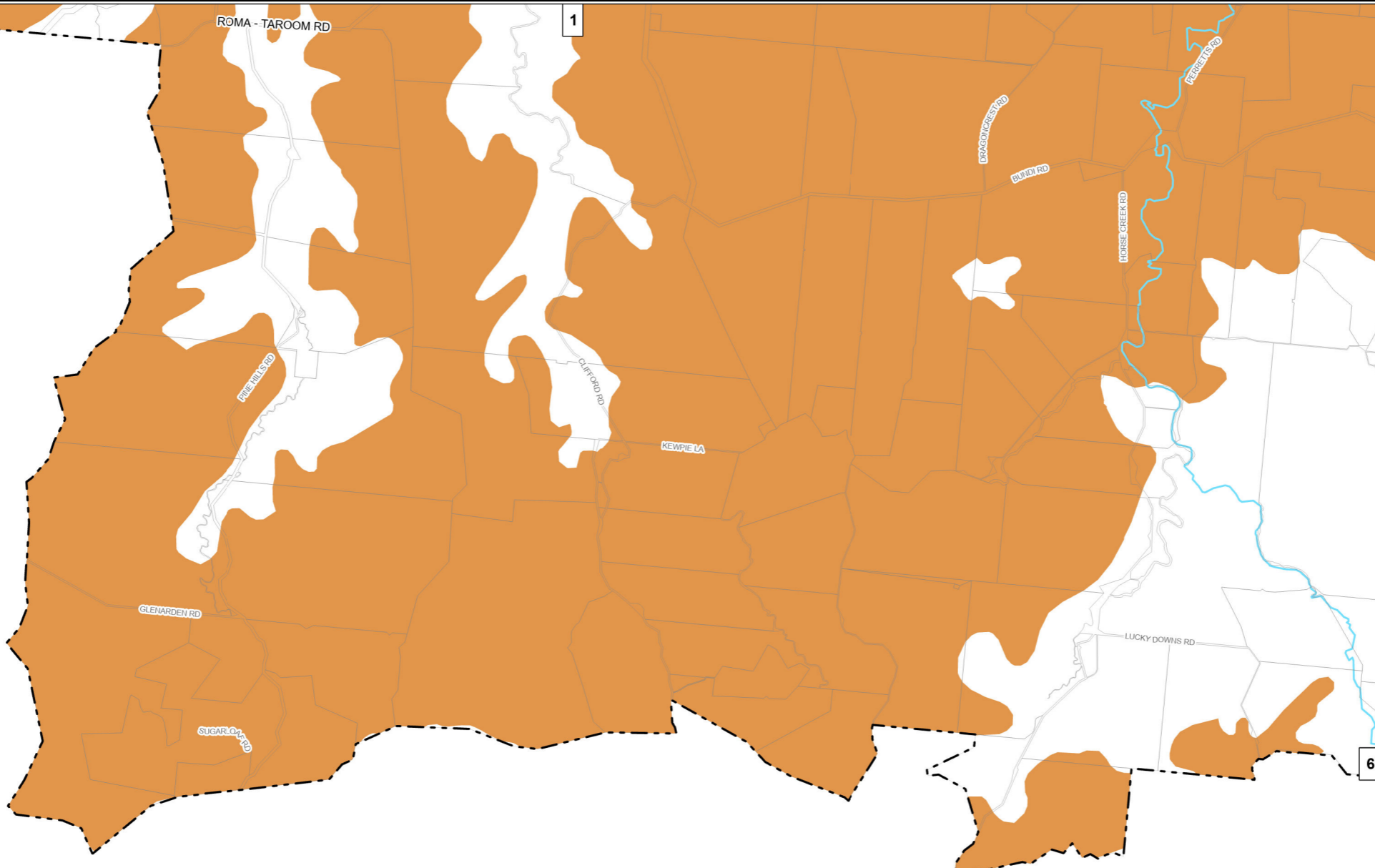


8



Legend

- Good Quality Agricultural Land - Class A
- Other**
- Council Boundary
- Property Boundary
- Waterway
- GQAL Grid



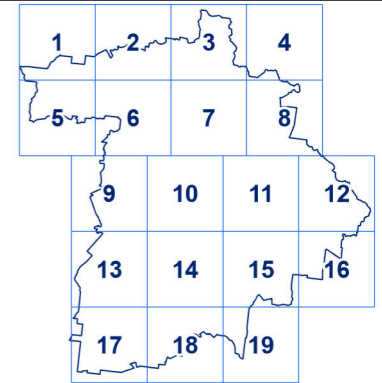
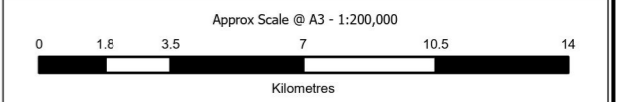
DRAFT

DISCLAIMER:
While every care is taken to ensure the accuracy of this product, the Western Downs Regional Council does not make any representations or warranties about its accuracy, reliability, completeness or suitability for any particular purpose and disclaims all responsibility and all liability (including without limitation, liability in negligence) for all expenses, losses, damages (including indirect or consequential damage) and costs that may occur as a result of the product being inaccurate or incomplete in any way or for any reason.

Base material reproduced with the permission of the Director-General, Department of Resources © The State of Queensland (Department of Resources) [2023]

DATA SOURCES: WDRC, QSpatial
Cadastral Boundaries - May 2023 (© State of Queensland (Department of Resources) 2021)
Good Quality Agricultural Land - May 2023 (© State of Queensland (Department of Environment and Science) 2023)

Copyright Western Downs Regional Council 2023
Date Generated : 26/06/2023
Revision 3.0
Coordinate System: GDA 1994 MGA Zone 56





Legend

- Good Quality Agricultural Land - Class A
- Good Quality Agricultural Land - Class B

Other

- Council Boundary
- Property Boundary
- Waterway
- GQAL Grid



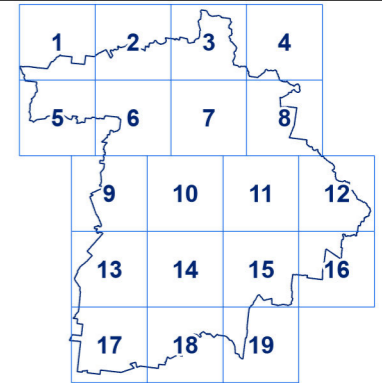
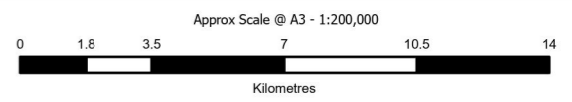
DRAFT

DISCLAIMER:
 While every care is taken to ensure the accuracy of this product, the Western Downs Regional Council does not make any representations or warranties about its accuracy, reliability, completeness or suitability for any particular purpose and disclaims all responsibility and all liability (including without limitation, liability in negligence) for all expenses, losses, damages (including indirect or consequential damage) and costs that may occur as a result of the product being inaccurate or incomplete in any way or for any reason.

Base material reproduced with the permission of the Director-General, Department of Resources © The State of Queensland (Department of Resources) [2023]

DATA SOURCES: WDRC, QSpatial
 Cadastral Boundaries - May 2023 (© State of Queensland (Department of Resources) 2021)
 Good Quality Agricultural Land - May 2023 (© State of Queensland (Department of Environment and Science) 2023)

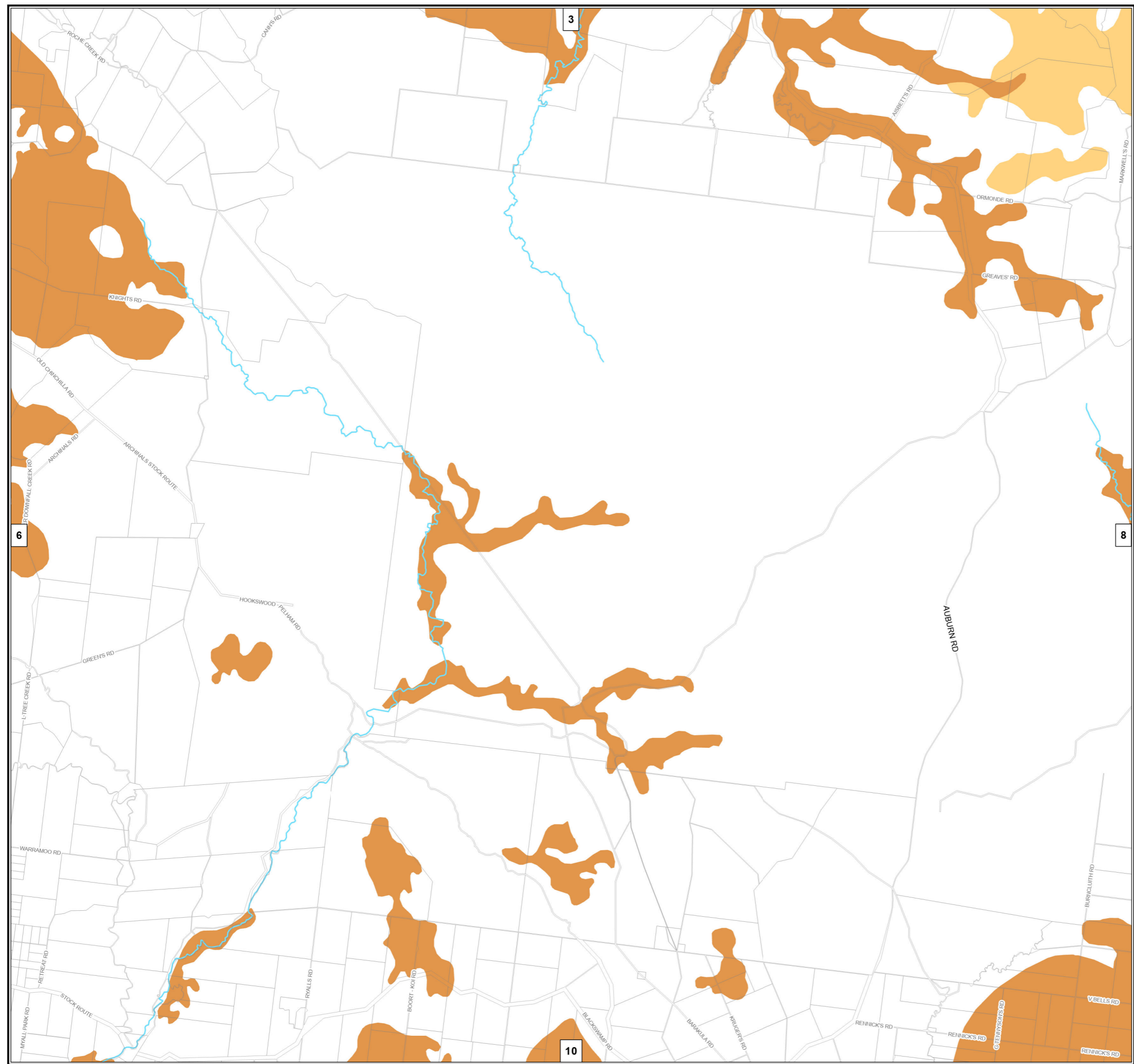
Copyright Western Downs Regional Council 2023
 Date Generated : 26/06/2023
 Revision 3.0
 Coordinate System: GDA 1994 MGA Zone 56





Legend

- Good Quality Agricultural Land - Class A
 - Good Quality Agricultural Land - Class B
- Other**
- Council Boundary
 - Property Boundary
 - Waterway
 - GQAL Grid



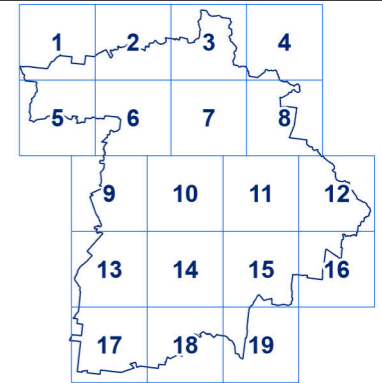
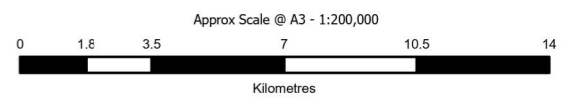
DRAFT

DISCLAIMER:
 While every care is taken to ensure the accuracy of this product, the Western Downs Regional Council does not make any representations or warranties about its accuracy, reliability, completeness or suitability for any particular purpose and disclaims all responsibility and all liability (including without limitation, liability in negligence) for all expenses, losses, damages (including indirect or consequential damage) and costs that may occur as a result of the product being inaccurate or incomplete in any way or for any reason.

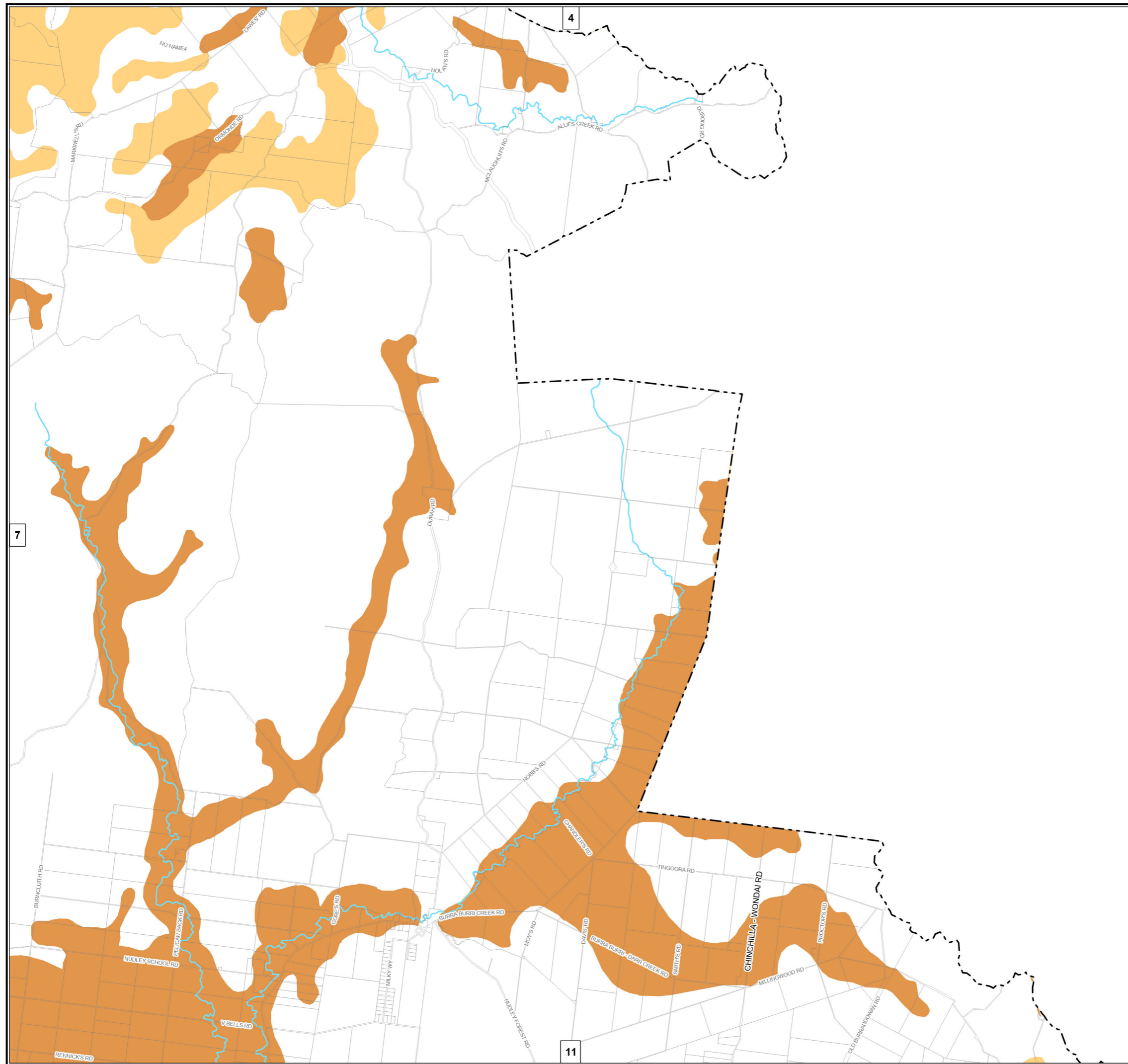
Base material reproduced with the permission of the Director-General, Department of Resources © The State of Queensland (Department of Resources) [2023]

DATA SOURCES: WDRC, QSpatial
 Cadastral Boundaries - May 2023 (© State of Queensland (Department of Resources) 2021)
 Good Quality Agricultural Land - May 2023 (© State of Queensland (Department of Environment and Science) 2023)

Copyright Western Downs Regional Council 2023
 Date Generated : 26/06/2023
 Revision 3.0
 Coordinate System: GDA 1994 MGA Zone 56



OM - 008.07



Legend

- Good Quality Agricultural Land - Class A
- Good Quality Agricultural Land - Class B

Other

- Council Boundary
- Property Boundary
- Waterway
- GQAL Grid

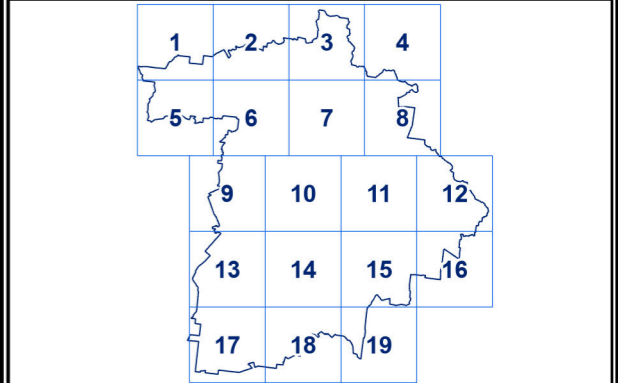
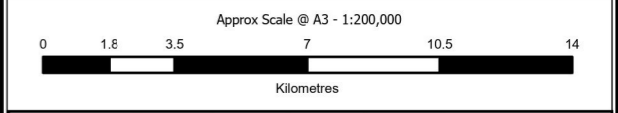
DRAFT

DISCLAIMER:
 While every care is taken to ensure the accuracy of this product, the Western Downs Regional Council does not make any representations or warranties about its accuracy, reliability, completeness or suitability for any particular purpose and disclaims all responsibility and all liability (including without limitation, liability in negligence) for all expenses, losses, damages (including indirect or consequential damage) and costs that may occur as a result of the product being inaccurate or incomplete in any way or for any reason.

Base material reproduced with the permission of the Director-General, Department of Resources © The State of Queensland (Department of Resources) [2023]

DATA SOURCES: WDRC, QSpatial
 Cadastral Boundaries - May 2023 (© State of Queensland (Department of Resources) 2021)
 Good Quality Agricultural Land - May 2023 (© State of Queensland (Department of Environment and Science) 2023)

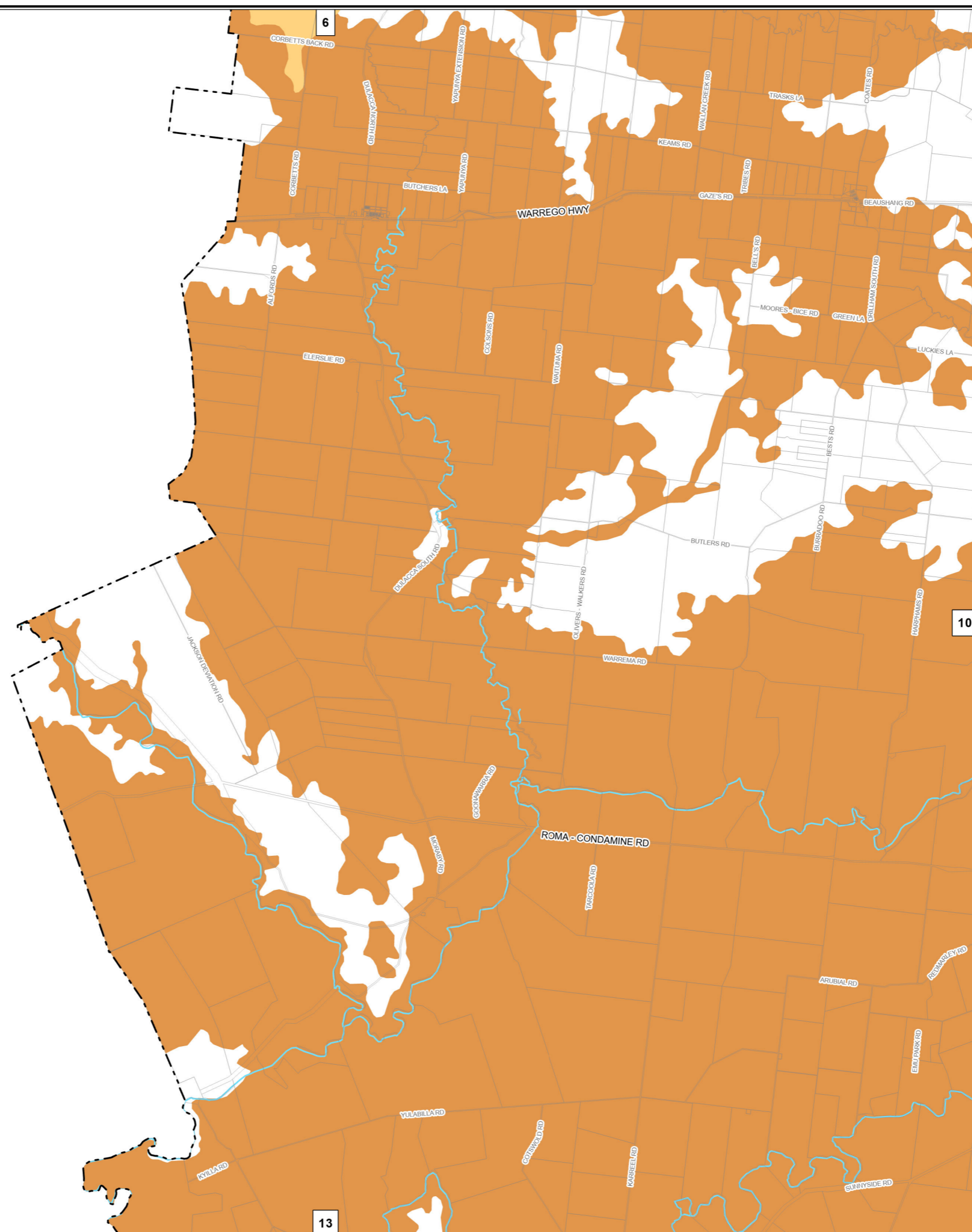
Copyright Western Downs Regional Council 2023
 Date Generated : 26/06/2023
 Revision 3.0
 Coordinate System: GDA 1994 MGA Zone 56





Legend

- Good Quality Agricultural Land - Class A
 - Good Quality Agricultural Land - Class B
- Other**
- Council Boundary
 - Property Boundary
 - Waterway
 - GQAL Grid



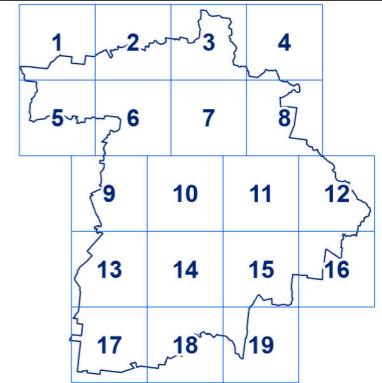

DRAFT

DISCLAIMER:
 While every care is taken to ensure the accuracy of this product, the Western Downs Regional Council does not make any representations or warranties about its accuracy, reliability, completeness or suitability for any particular purpose and disclaims all responsibility and all liability (including without limitation, liability in negligence) for all expenses, losses, damages (including indirect or consequential damage) and costs that may occur as a result of the product being inaccurate or incomplete in any way or for any reason.

Base material reproduced with the permission of the Director-General, Department of Resources © The State of Queensland (Department of Resources) [2023]

DATA SOURCES: WDRC, QSpatial
 Cadastral Boundaries - May 2023 (© State of Queensland (Department of Resources) 2021)
 Good Quality Agricultural Land - May 2023 (© State of Queensland (Department of Environment and Science) 2023)

Copyright Western Downs Regional Council 2023
 Date Generated : 26/06/2023
 Revision 3.0
 Coordinate System: GDA 1994 MGA Zone 56





Legend

- Good Quality Agricultural Land - Class A
- Good Quality Agricultural Land - Class B
- Other**
- Council Boundary
- Property Boundary
- Waterway
- GQAL Grid

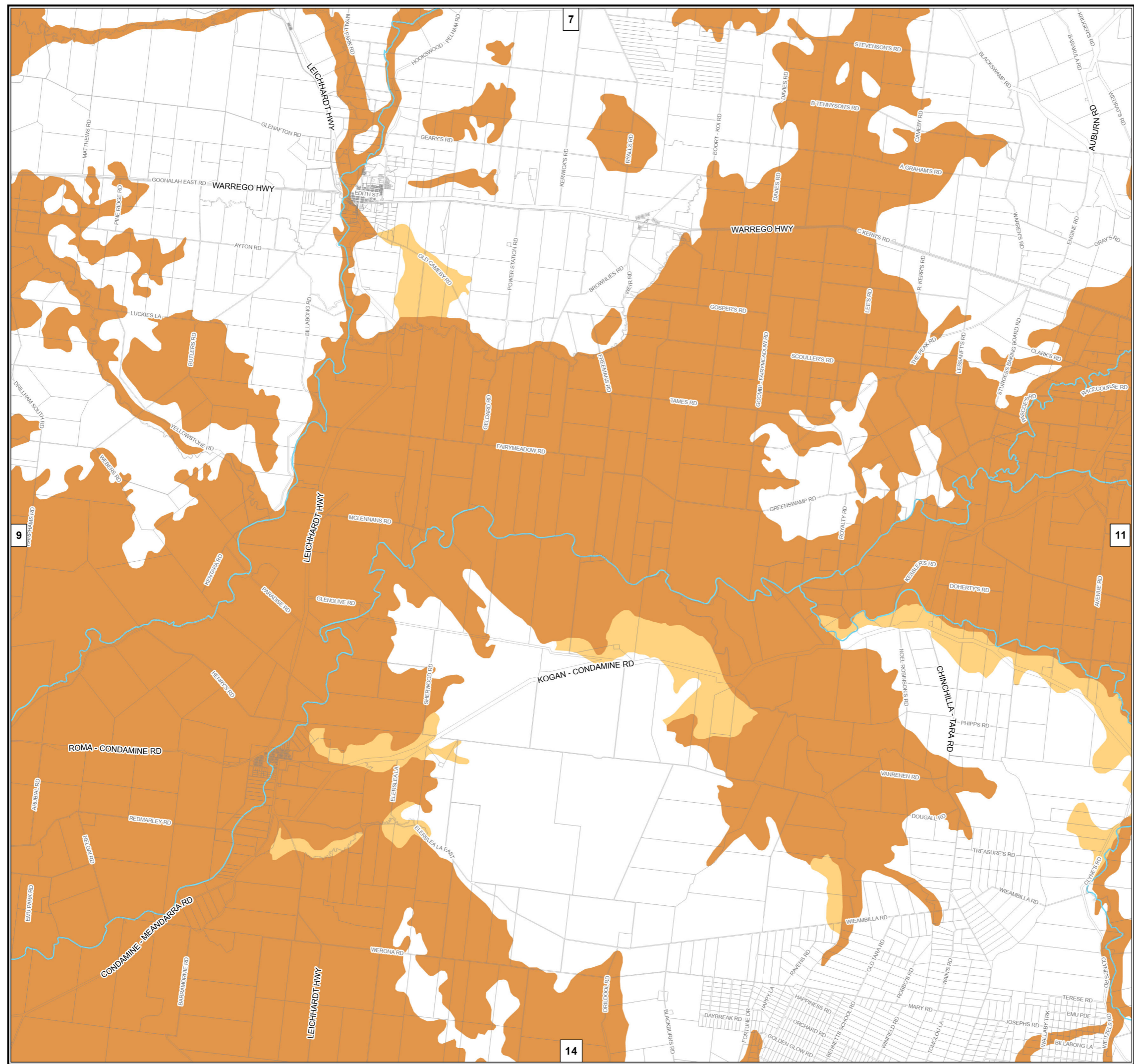
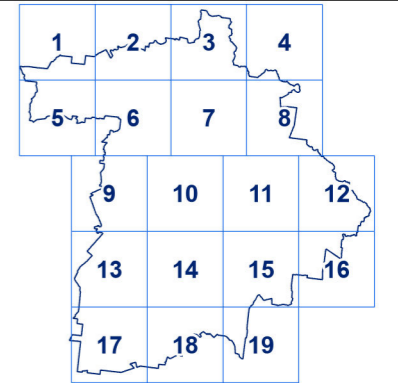
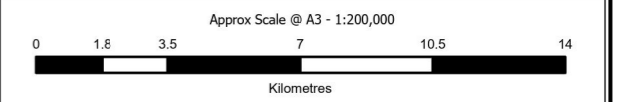
DRAFT

DISCLAIMER:
 While every care is taken to ensure the accuracy of this product, the Western Downs Regional Council does not make any representations or warranties about its accuracy, reliability, completeness or suitability for any particular purpose and disclaims all responsibility and all liability (including without limitation, liability in negligence) for all expenses, losses, damages (including indirect or consequential damage) and costs that may occur as a result of the product being inaccurate or incomplete in any way or for any reason.

Base material reproduced with the permission of the Director-General, Department of Resources © The State of Queensland (Department of Resources) [2023]

DATA SOURCES: WDRC, QSpatial
 Cadastral Boundaries - May 2023 (© State of Queensland (Department of Resources) 2021)
 Good Quality Agricultural Land - May 2023 (© State of Queensland (Department of Environment and Science) 2023)

Copyright Western Downs Regional Council 2023
 Date Generated : 26/06/2023
 Revision 3.0
 Coordinate System: GDA 1994 MGA Zone 56



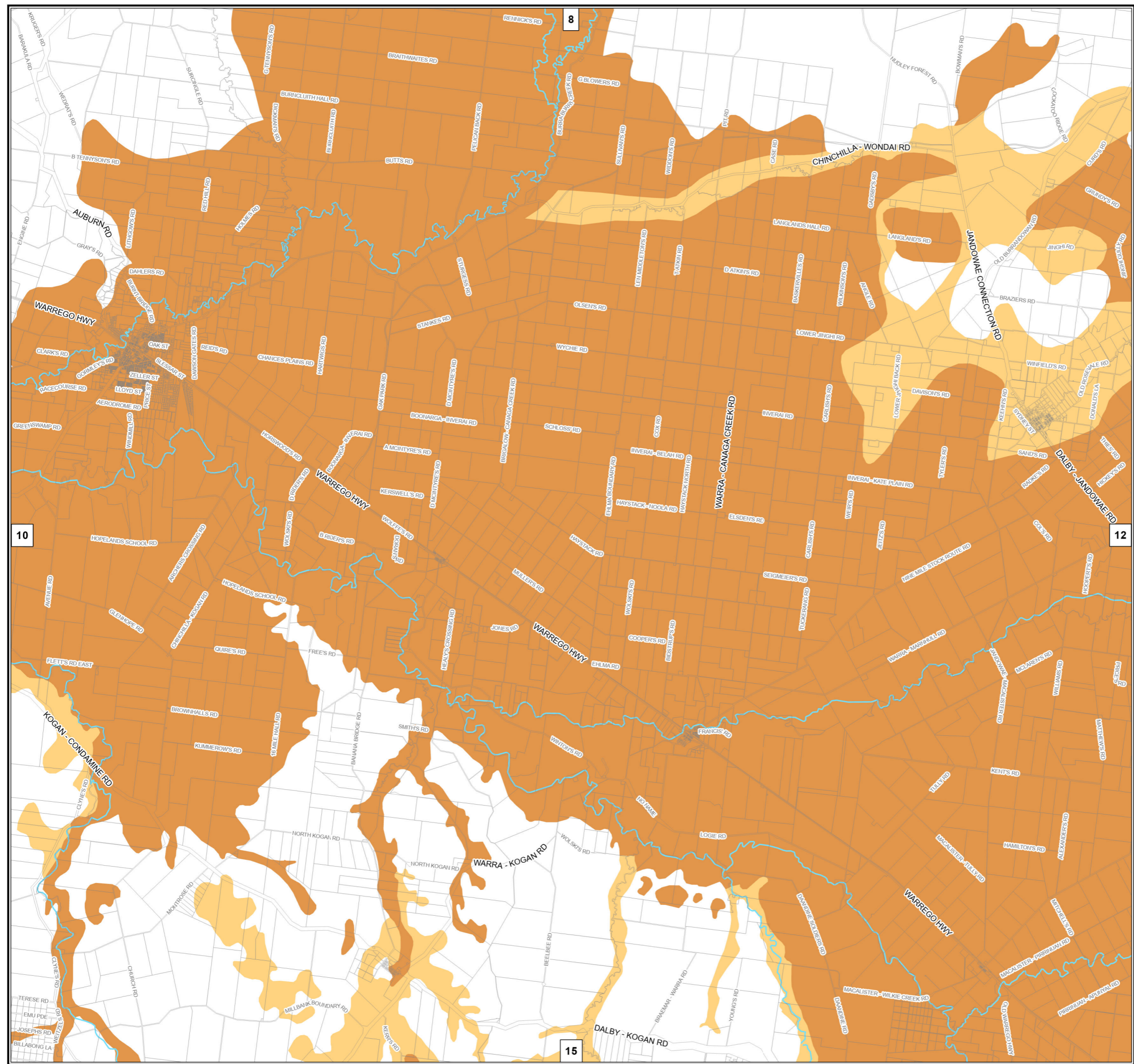


Legend

- Good Quality Agricultural Land - Class A
- Good Quality Agricultural Land - Class B

Other

- Council Boundary
- Property Boundary
- Waterway
- GQAL Grid



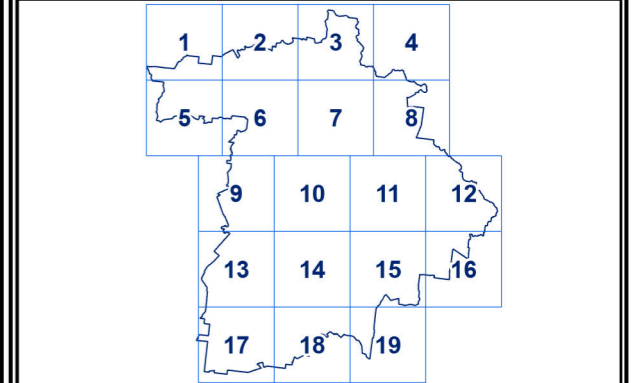
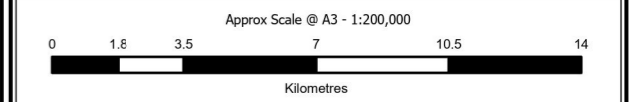
DRAFT

DISCLAIMER:
 While every care is taken to ensure the accuracy of this product, the Western Downs Regional Council does not make any representations or warranties about its accuracy, reliability, completeness or suitability for any particular purpose and disclaims all responsibility and all liability (including without limitation, liability in negligence) for all expenses, losses, damages (including indirect or consequential damage) and costs that may occur as a result of the product being inaccurate or incomplete in any way or for any reason.

Base material reproduced with the permission of the Director-General, Department of Resources © The State of Queensland (Department of Resources) [2023]

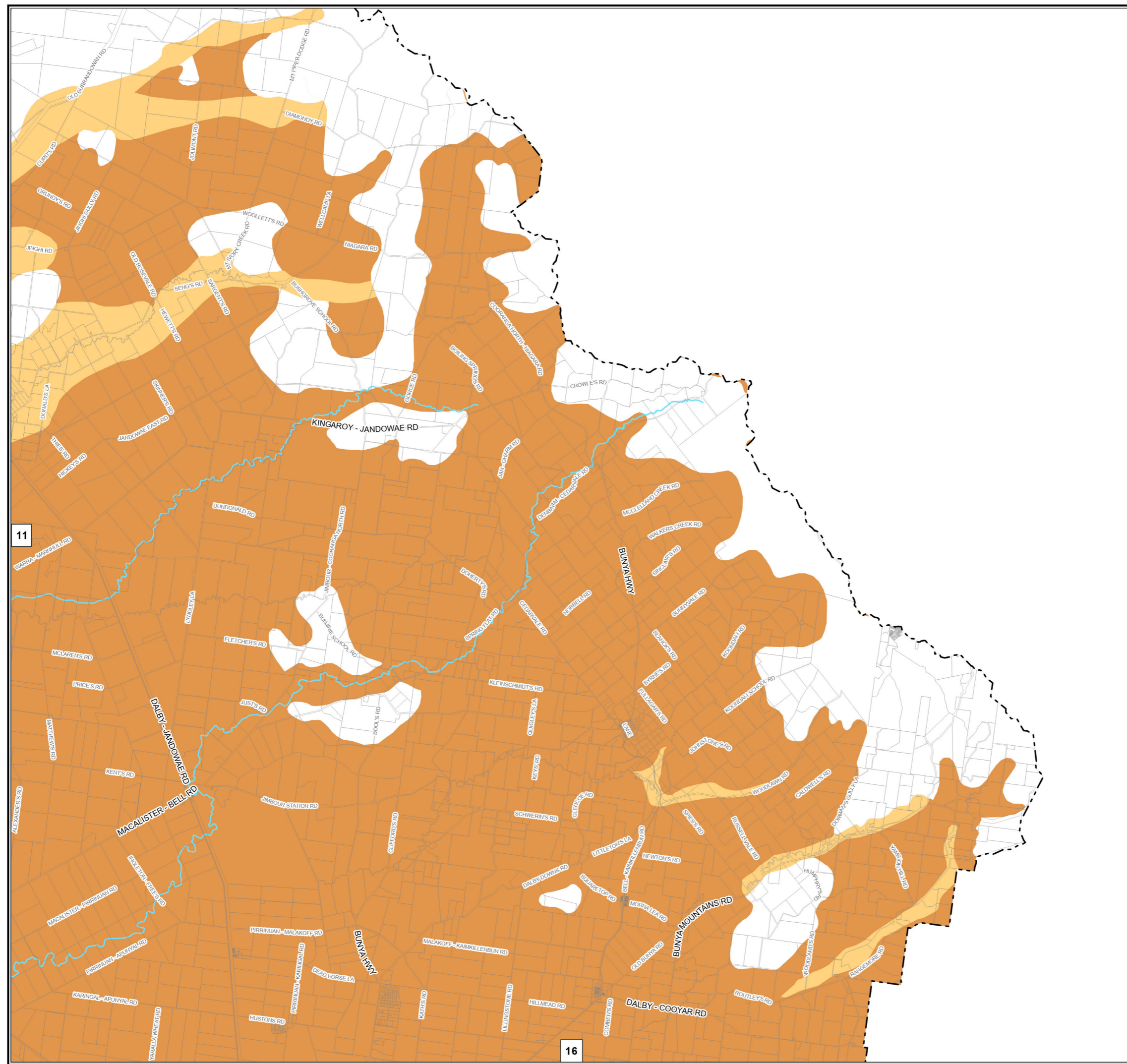
DATA SOURCES: WDRC, QSpatial
 Cadastral Boundaries - May 2023 (© State of Queensland (Department of Resources) 2021)
 Good Quality Agricultural Land - May 2023 (© State of Queensland (Department of Environment and Science) 2023)

Copyright Western Downs Regional Council 2023
 Date Generated : 26/06/2023
 Revision 3.0
 Coordinate System: GDA 1994 MGA Zone 56





- Legend**
- Good Quality Agricultural Land - Class A
 - Good Quality Agricultural Land - Class B
- Other**
- Council Boundary
 - Property Boundary
 - Waterway
 - GQAL Grid



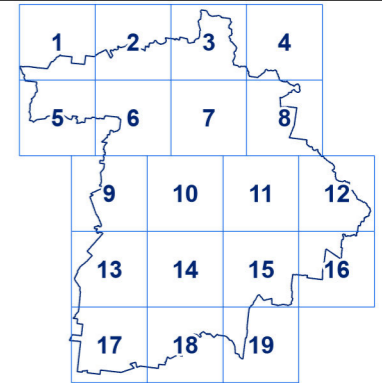
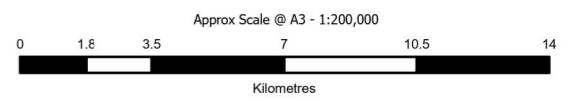
DRAFT

DISCLAIMER:
 While every care is taken to ensure the accuracy of this product, the Western Downs Regional Council does not make any representations or warranties about its accuracy, reliability, completeness or suitability for any particular purpose and disclaims all responsibility and all liability (including without limitation, liability in negligence) for all expenses, losses, damages (including indirect or consequential damage) and costs that may occur as a result of the product being inaccurate or incomplete in any way or for any reason.

Base material reproduced with the permission of the Director-General, Department of Resources © The State of Queensland (Department of Resources) [2023]

DATA SOURCES: WDRC, QSpatial
 Cadastral Boundaries - May 2023 (© State of Queensland (Department of Resources) 2021)
 Good Quality Agricultural Land - May 2023 (© State of Queensland (Department of Environment and Science) 2023)

Copyright Western Downs Regional Council 2023
 Date Generated : 26/06/2023
 Revision 3.0
 Coordinate System: GDA 1994 MGA Zone 56





- Legend**
- Good Quality Agricultural Land - Class A
 - Other**
 - Council Boundary
 - Property Boundary
 - Waterway
 - GQAL Grid

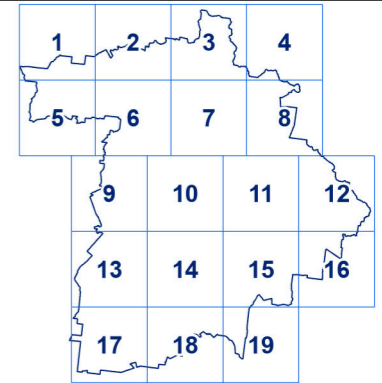
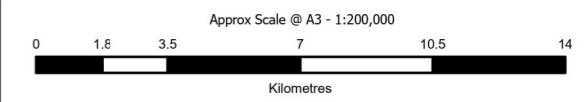
DRAFT

DISCLAIMER:
 While every care is taken to ensure the accuracy of this product, the Western Downs Regional Council does not make any representations or warranties about its accuracy, reliability, completeness or suitability for any particular purpose and disclaims all responsibility and all liability (including without limitation, liability in negligence) for all expenses, losses, damages (including indirect or consequential damage) and costs that may occur as a result of the product being inaccurate or incomplete in any way or for any reason.

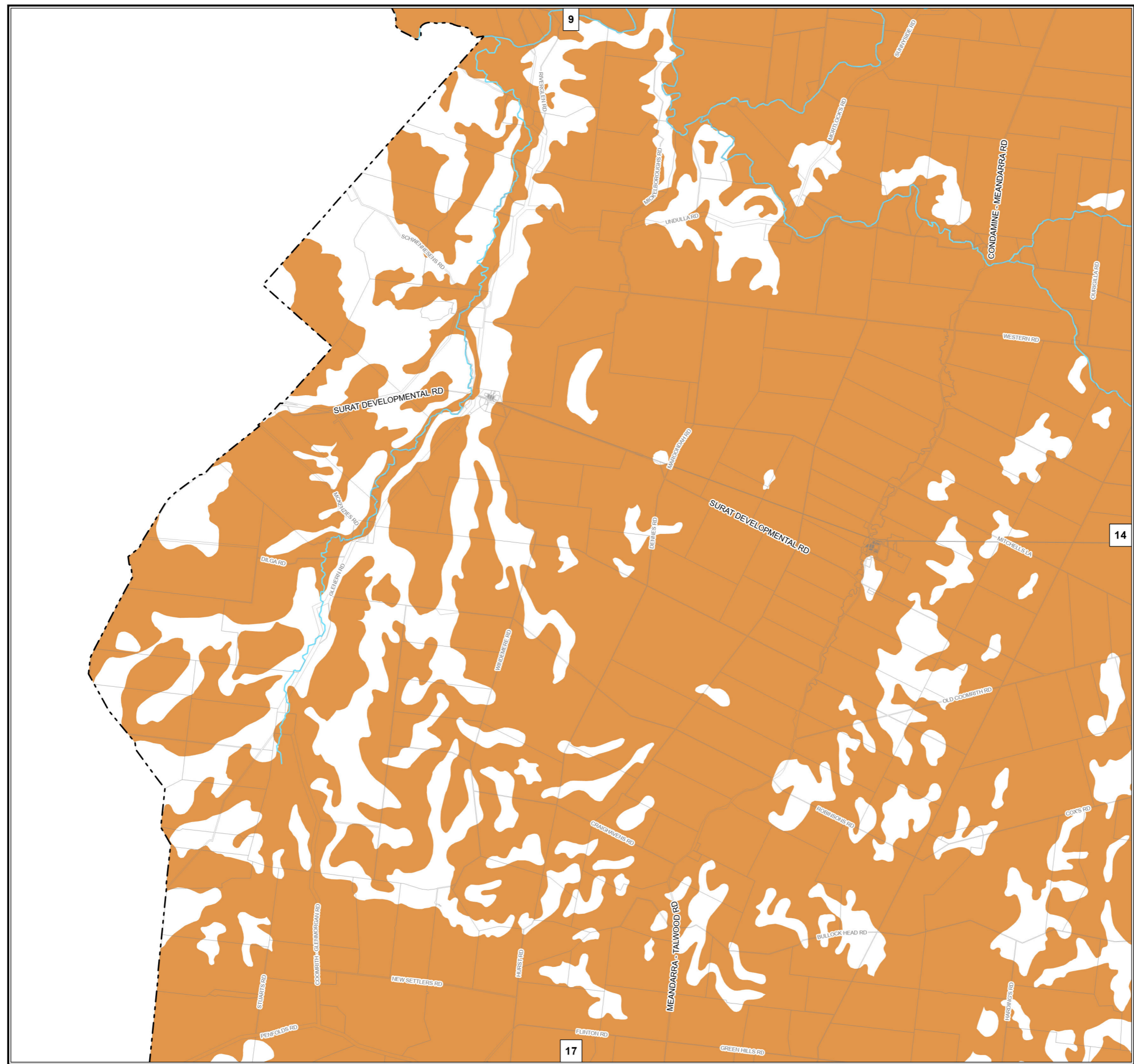
Base material reproduced with the permission of the Director-General, Department of Resources © The State of Queensland (Department of Resources) [2023]

DATA SOURCES: WDRC, QSpatial
 Cadastral Boundaries - May 2023 (© State of Queensland (Department of Resources) 2021)
 Good Quality Agricultural Land - May 2023 (© State of Queensland (Department of Environment and Science) 2023)

Copyright Western Downs Regional Council 2023
 Date Generated : 26/06/2023
 Revision 3.0
 Coordinate System: GDA 1994 MGA Zone 56



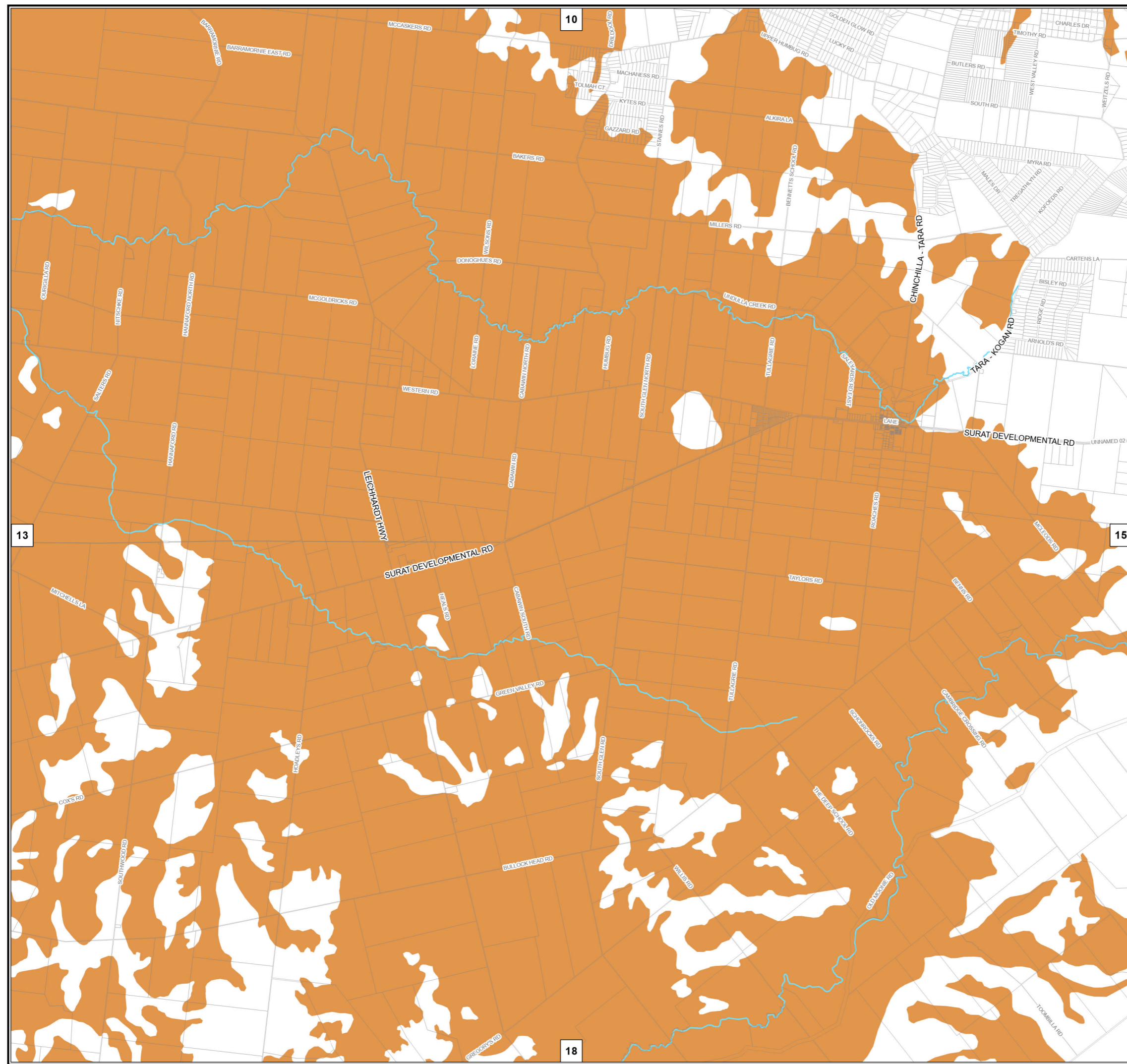
OM - 008.13





Legend

- Good Quality Agricultural Land - Class A
- Other**
- Council Boundary
- Property Boundary
- Waterway
- GQAL Grid



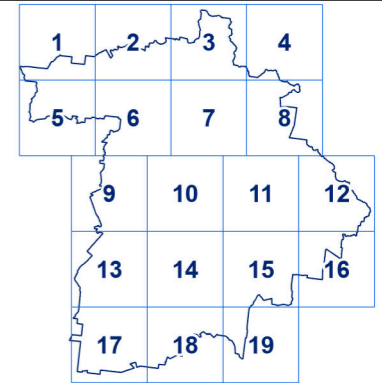
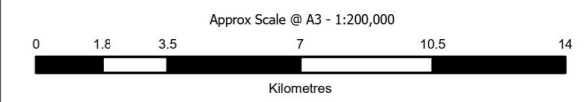
DRAFT

DISCLAIMER:
 While every care is taken to ensure the accuracy of this product, the Western Downs Regional Council does not make any representations or warranties about its accuracy, reliability, completeness or suitability for any particular purpose and disclaims all responsibility and all liability (including without limitation, liability in negligence) for all expenses, losses, damages (including indirect or consequential damage) and costs that may occur as a result of the product being inaccurate or incomplete in any way or for any reason.

Base material reproduced with the permission of the Director-General, Department of Resources © The State of Queensland (Department of Resources) [2023]

DATA SOURCES: WDRC, QSpatial
 Cadastral Boundaries - May 2023 (© State of Queensland (Department of Resources) 2021)
 Good Quality Agricultural Land - May 2023 (© State of Queensland (Department of Environment and Science) 2023)

Copyright Western Downs Regional Council 2023
 Date Generated : 26/06/2023
 Revision 3.0
 Coordinate System: GDA 1994 MGA Zone 56





- Legend**
- Good Quality Agricultural Land - Class A
 - Good Quality Agricultural Land - Class B
- Other**
- Council Boundary
 - Property Boundary
 - Waterway
 - GQAL Grid

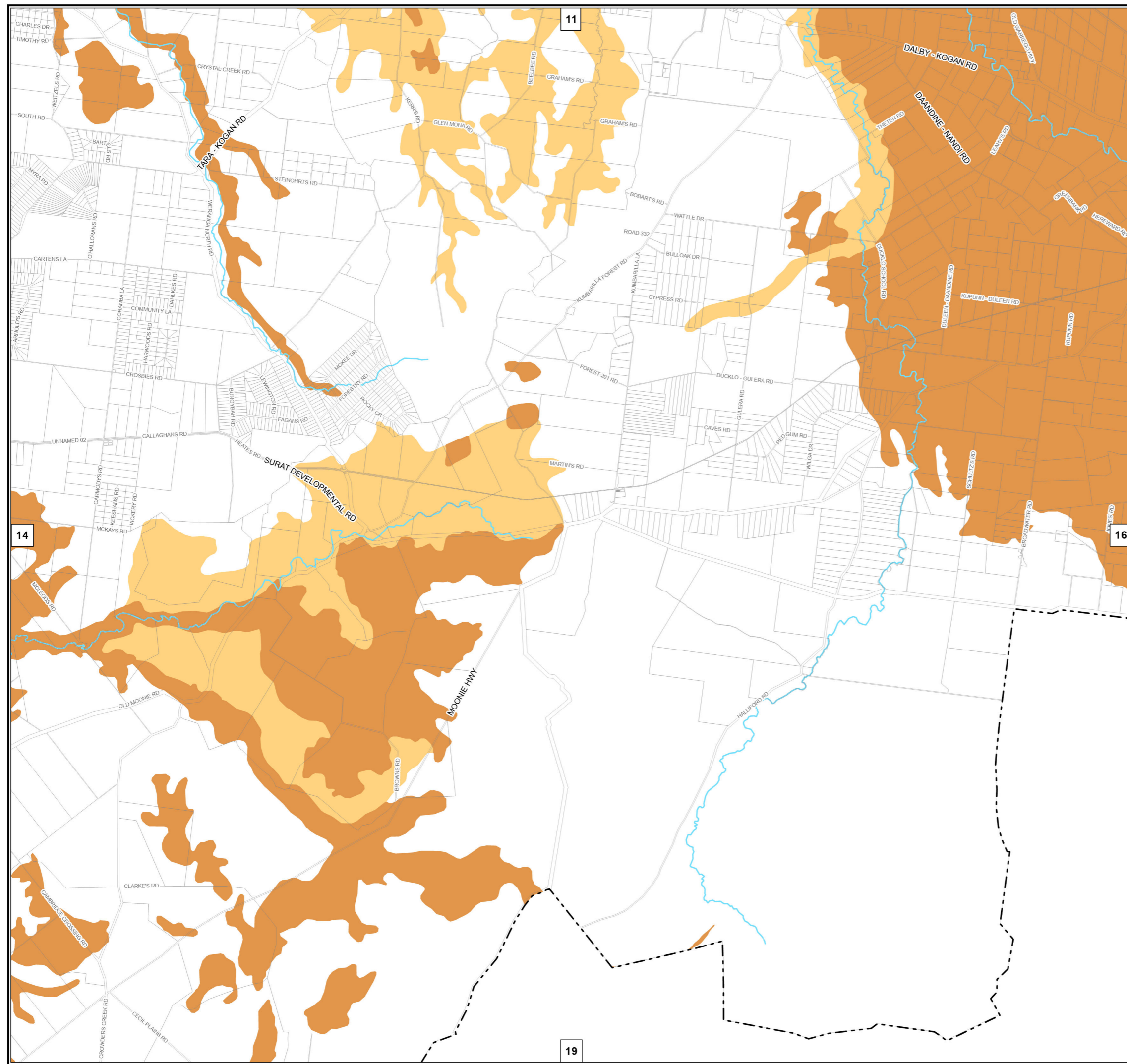
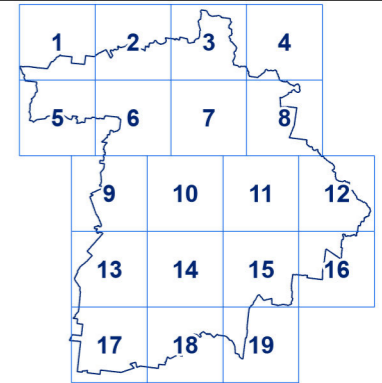
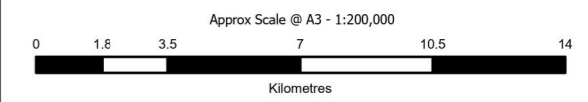
DRAFT


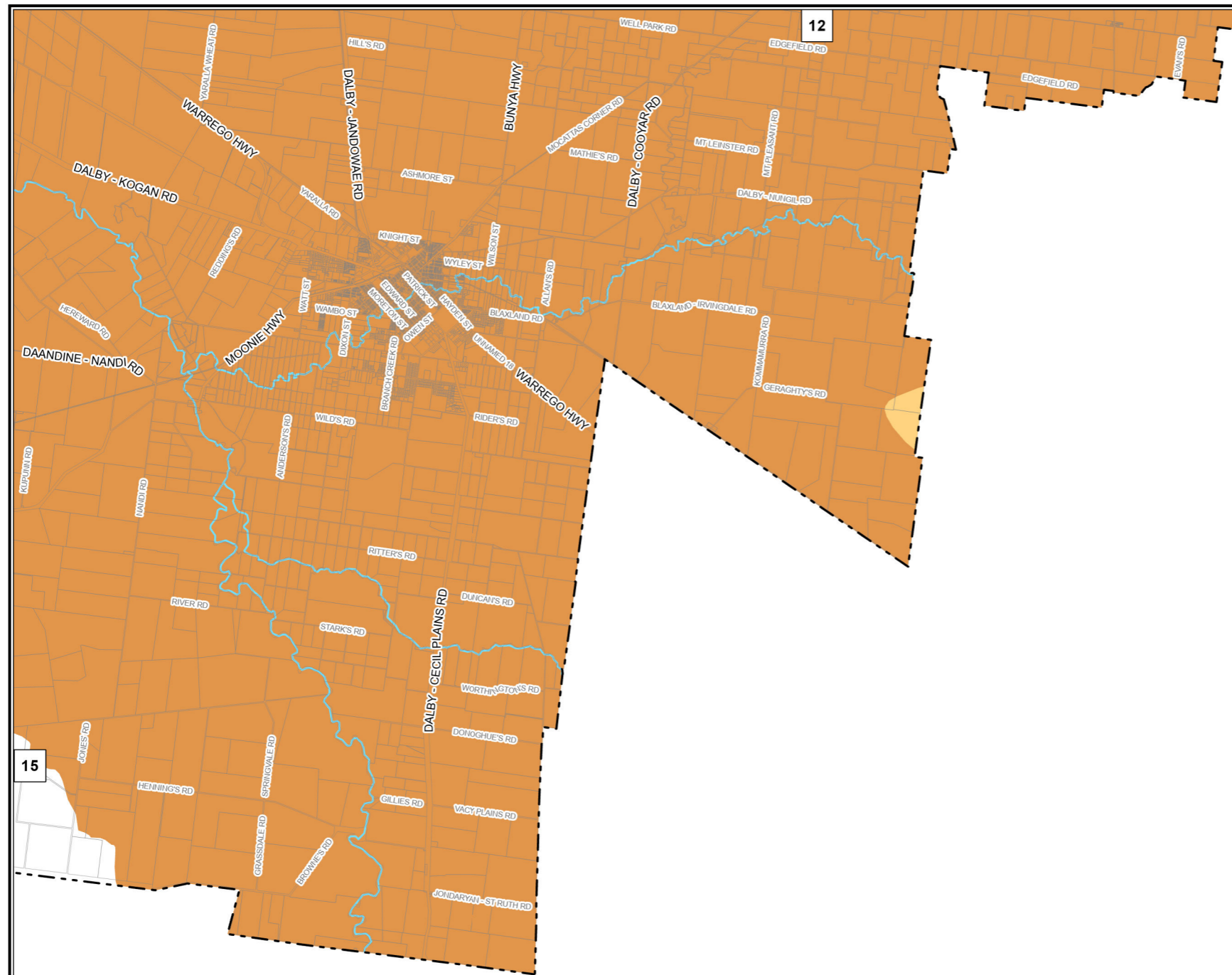
DISCLAIMER:
 While every care is taken to ensure the accuracy of this product, the Western Downs Regional Council does not make any representations or warranties about its accuracy, reliability, completeness or suitability for any particular purpose and disclaims all responsibility and all liability (including without limitation, liability in negligence) for all expenses, losses, damages (including indirect or consequential damage) and costs that may occur as a result of the product being inaccurate or incomplete in any way or for any reason.

Base material reproduced with the permission of the Director-General, Department of Resources © The State of Queensland (Department of Resources) [2023]

DATA SOURCES: WDRC, QSpatial
 Cadastral Boundaries - May 2023 (© State of Queensland (Department of Resources) 2021)
 Good Quality Agricultural Land - May 2023 (© State of Queensland (Department of Environment and Science) 2023)

Copyright Western Downs Regional Council 2023
 Date Generated : 26/06/2023
 Revision 3.0
 Coordinate System: GDA 1994 MGA Zone 56





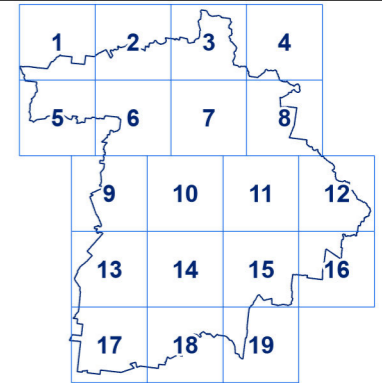
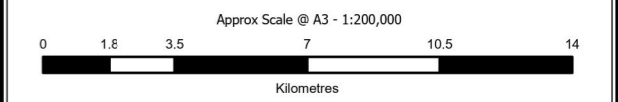
DRAFT

DISCLAIMER:
 While every care is taken to ensure the accuracy of this product, the Western Downs Regional Council does not make any representations or warranties about its accuracy, reliability, completeness or suitability for any particular purpose and disclaims all responsibility and all liability (including without limitation, liability in negligence) for all expenses, losses, damages (including indirect or consequential damage) and costs that may occur as a result of the product being inaccurate or incomplete in any way or for any reason.

Base material reproduced with the permission of the Director-General, Department of Resources © The State of Queensland (Department of Resources) [2023]

DATA SOURCES: WDRC, QSpatial
 Cadastral Boundaries - May 2023 (© State of Queensland (Department of Resources) 2021)
 Good Quality Agricultural Land - May 2023 (© State of Queensland (Department of Environment and Science) 2023)

Copyright Western Downs Regional Council 2023
 Date Generated : 26/06/2023
 Revision 3.0
 Coordinate System: GDA 1994 MGA Zone 56





Legend

- Good Quality Agricultural Land - Class A
- Other**
- Council Boundary
- Property Boundary
- Waterway
- GQAL Grid

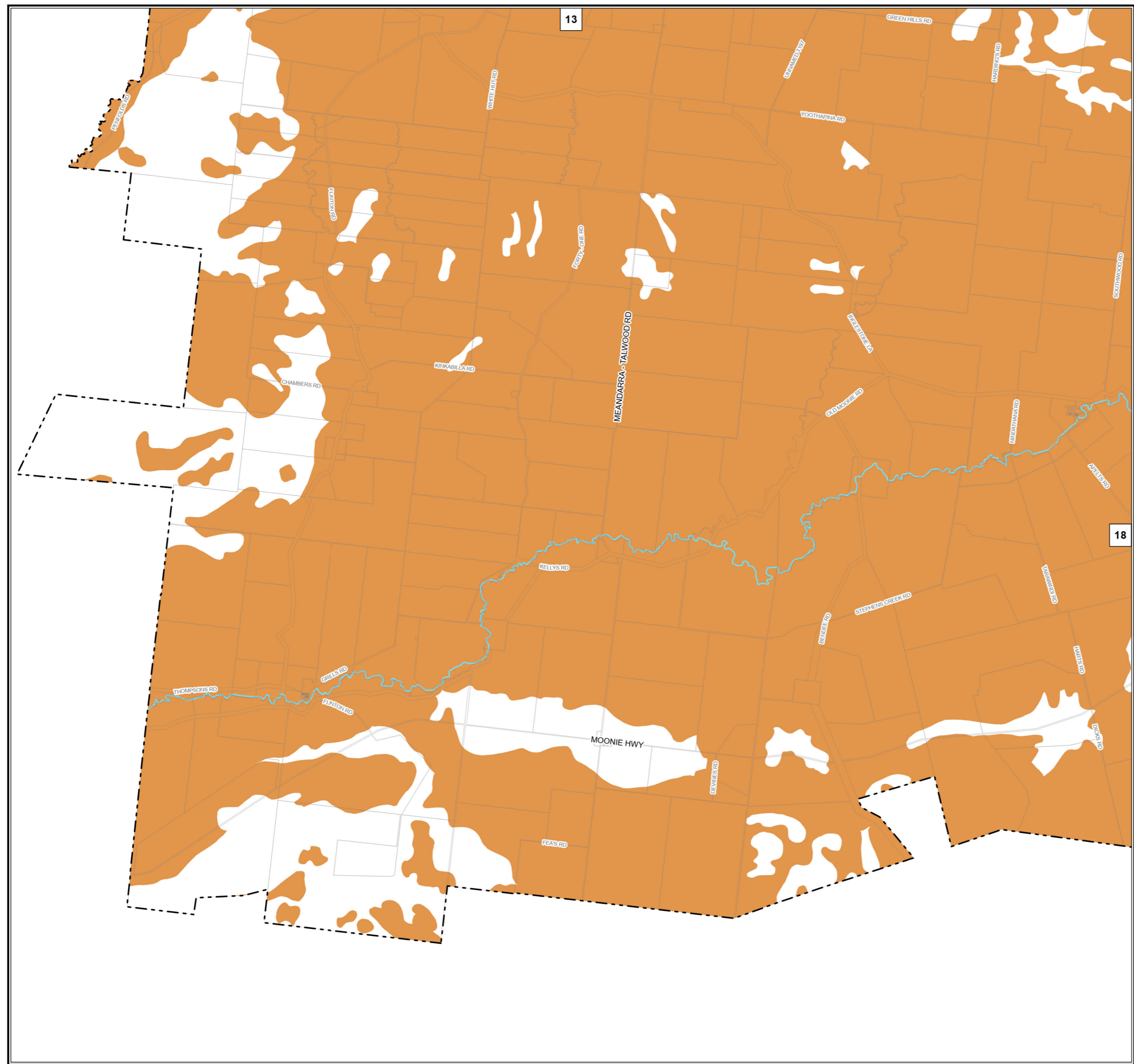
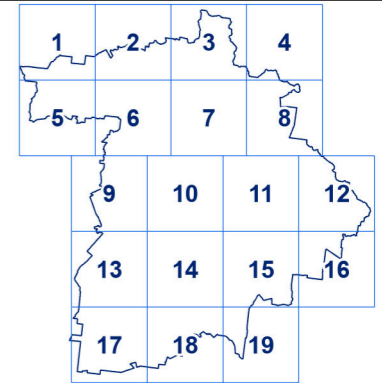
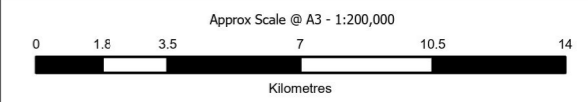
DRAFT

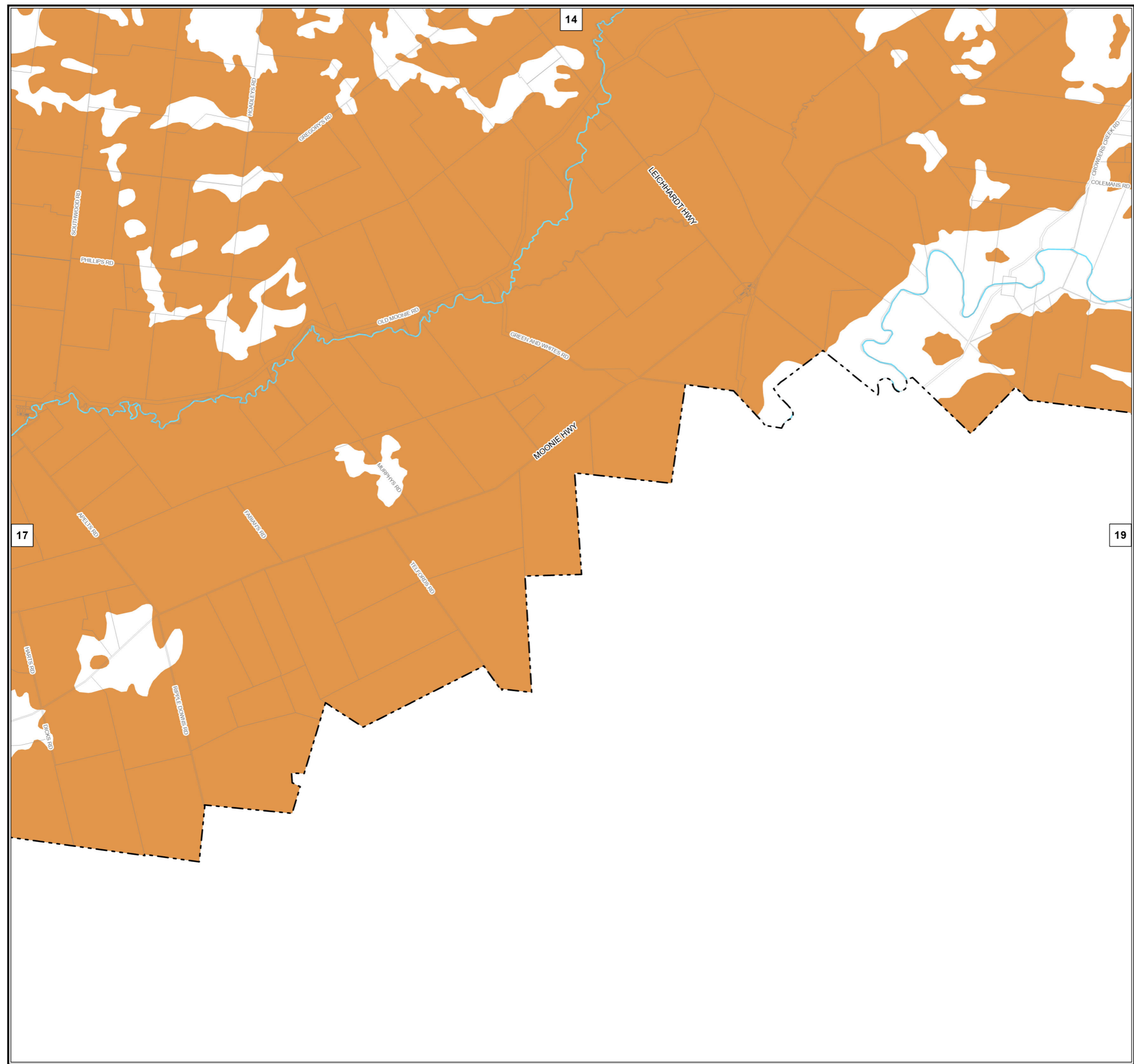
DISCLAIMER:
 While every care is taken to ensure the accuracy of this product, the Western Downs Regional Council does not make any representations or warranties about its accuracy, reliability, completeness or suitability for any particular purpose and disclaims all responsibility and all liability (including without limitation, liability in negligence) for all expenses, losses, damages (including indirect or consequential damage) and costs that may occur as a result of the product being inaccurate or incomplete in any way or for any reason.

Base material reproduced with the permission of the Director-General, Department of Resources © The State of Queensland (Department of Resources) [2023]

DATA SOURCES: WDRC, QSpatial
 Cadastral Boundaries - May 2023 (© State of Queensland (Department of Resources) 2021)
 Good Quality Agricultural Land - May 2023 (© State of Queensland (Department of Environment and Science) 2023)

Copyright Western Downs Regional Council 2023
 Date Generated : 26/06/2023
 Revision 3.0
 Coordinate System: GDA 1994 MGA Zone 56





Legend

- Good Quality Agricultural Land - Class A
- Other**
 - Council Boundary
 - Property Boundary
 - Waterway
 - GQAL Grid

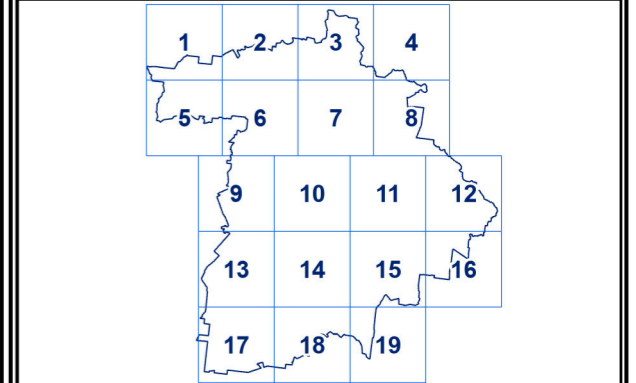
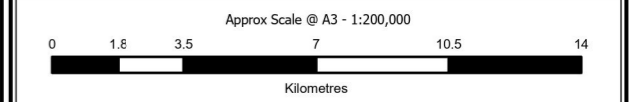
DRAFT

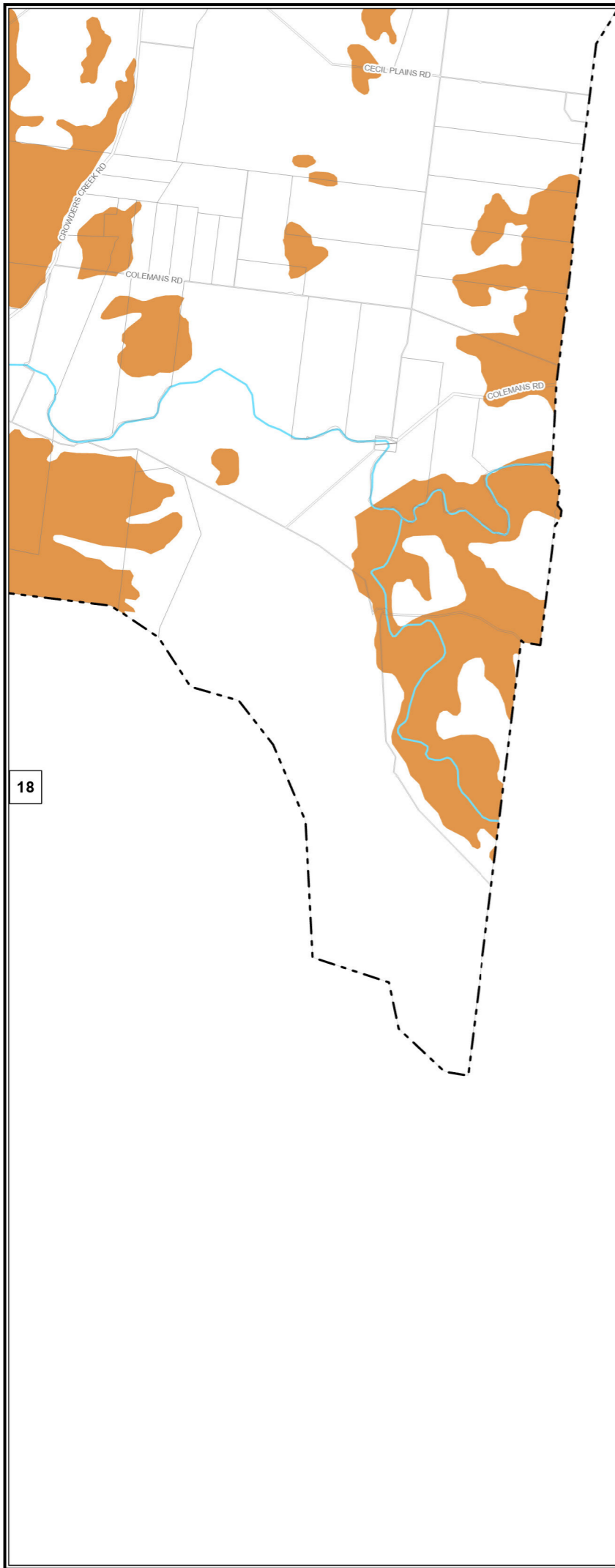
DISCLAIMER:
 While every care is taken to ensure the accuracy of this product, the Western Downs Regional Council does not make any representations or warranties about its accuracy, reliability, completeness or suitability for any particular purpose and disclaims all responsibility and all liability (including without limitation, liability in negligence) for all expenses, losses, damages (including indirect or consequential damage) and costs that may occur as a result of the product being inaccurate or incomplete in any way or for any reason.

Base material reproduced with the permission of the Director-General, Department of Resources © The State of Queensland (Department of Resources) [2023]

DATA SOURCES: WDRC, QSpatial
 Cadastral Boundaries - May 2023 (© State of Queensland (Department of Resources) 2021)
 Good Quality Agricultural Land - May 2023 (© State of Queensland (Department of Environment and Science) 2023)

Copyright Western Downs Regional Council 2023
 Date Generated : 26/06/2023
 Revision 3.0
 Coordinate System: GDA 1994 MGA Zone 56





15

18

Legend

- Good Quality Agricultural Land - Class A

Other

- Council Boundary
- Property Boundary
- Waterway
- GQAL Grid

DRAFT

DISCLAIMER:
 While every care is taken to ensure the accuracy of this product, the Western Downs Regional Council does not make any representations or warranties about its accuracy, reliability, completeness or suitability for any particular purpose and disclaims all responsibility and all liability (including without limitation, liability in negligence) for all expenses, losses, damages (including indirect or consequential damage) and costs that may occur as a result of the product being inaccurate or incomplete in any way or for any reason.

Base material reproduced with the permission of the Director-General, Department of Resources © The State of Queensland (Department of Resources) [2023]

DATA SOURCES: WDRC, QSpatial
 Cadastral Boundaries - May 2023 (© State of Queensland (Department of Resources) 2021)
 Good Quality Agricultural Land - May 2023 (© State of Queensland (Department of Environment and Science) 2023)

Copyright Western Downs Regional Council 2023
 Date Generated : 26/06/2023
 Revision 3.0
 Coordinate System: GDA 1994 MGA Zone 56

