

DRAFT

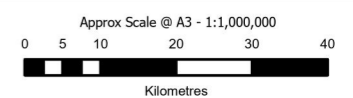
DISCLAIMER:
 While every care is taken to ensure the accuracy of this product, the Western Downs Regional Council does not make any representations or warranties about its accuracy, reliability, completeness or suitability for any particular purpose and disclaims all responsibility and all liability (including without limitation, liability in negligence) for all expenses, losses, damages (including indirect or consequential damage) and costs that may occur as a result of the product being inaccurate or incomplete in any way or for any reason.

Base material reproduced with the permission of the Director-General, Department of Resources © The State of Queensland (Department of Resources) [2023]








Interested persons may obtain details of the mining tenement from the chief executive of the department which administers the Mineral Resources Act 1989

DATA SOURCES: WDRC, QSpatial
 Cadastral Boundaries - May 2023 (© State of Queensland (Department of Resources) 2021)
 Resource Industry - May 2023 (© State of Queensland (Department of Resources) 2023)

Copyright Western Downs Regional Council 2023
 Date Generated : 26/06/2023
 Revision 3.0
 Coordinate System: GDA 1994 MGA Zone 56



Legend

-  Transport Route
-  Separation Area
-  Resource/Processing Area
-  Transport Separation Area
- Other**
-  Council Boundary
-  Property Boundary
-  Waterway

DRAFT

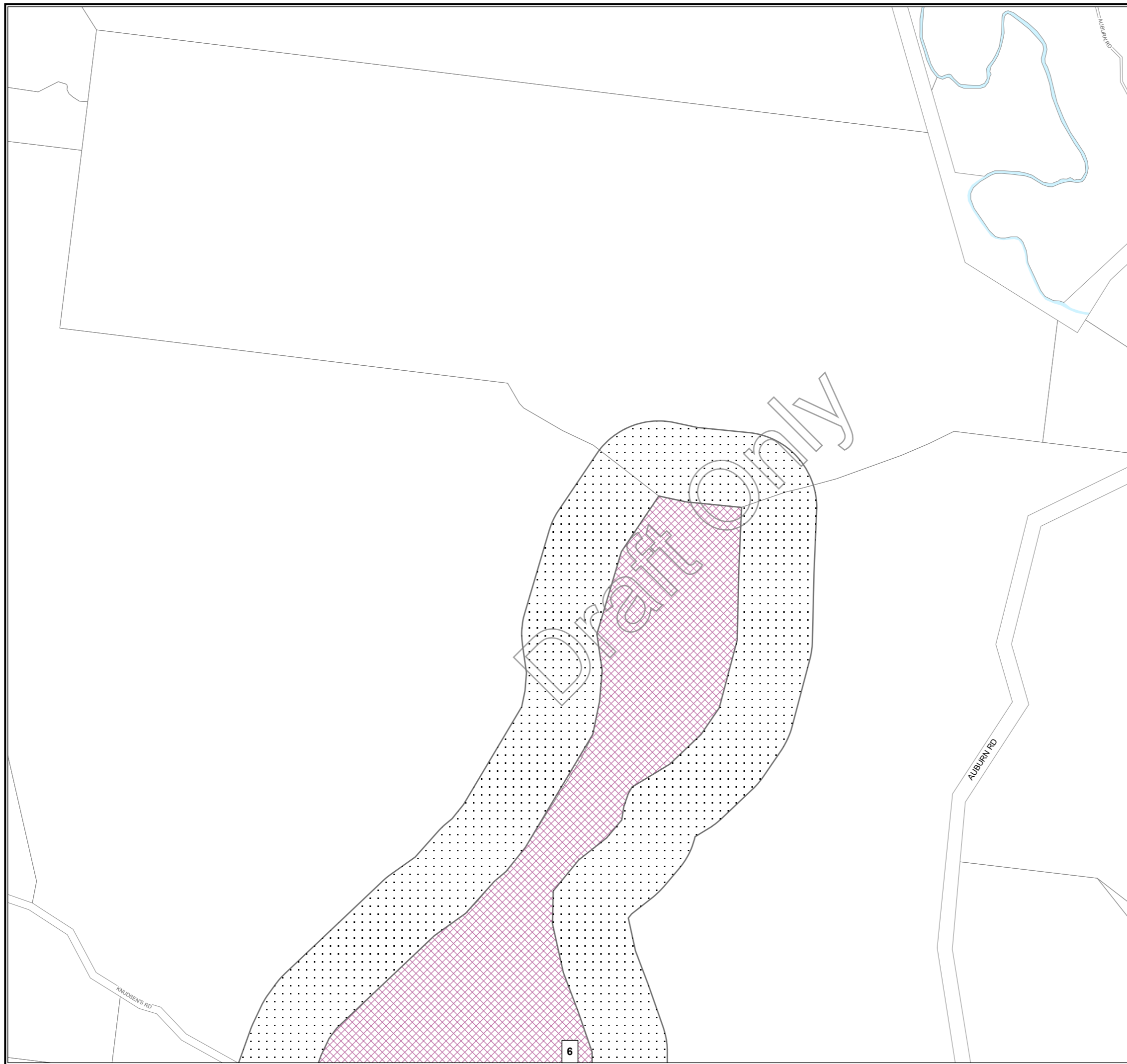
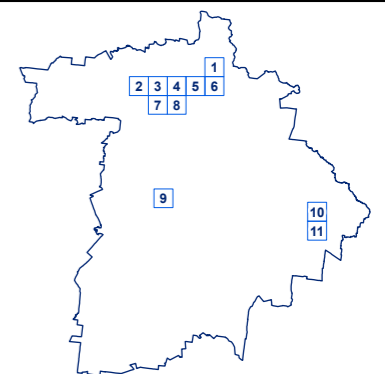
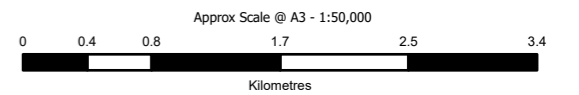
DISCLAIMER:
While every care is taken to ensure the accuracy of this product, the Western Downs Regional Council does not make any representations or warranties about its accuracy, reliability, completeness or suitability for any particular purpose and disclaims all responsibility and all liability (including without limitation, liability in negligence) for all expenses, losses, damages (including indirect or consequential damage) and costs that may occur as a result of the product being inaccurate or incomplete in any way or for any reason.

Base material reproduced with the permission of the Director-General, Department of Resources © The State of Queensland (Department of Resources) [2023]

Interested persons may obtain details of the mining tenement from the chief executive of the department which administers the Mineral Resources Act 1989

DATA SOURCES: WDRC, QSpatial
Cadastral Boundaries - May 2023 (© State of Queensland (Department of Resources) 2021)
Resource Industry - May 2023 (© State of Queensland (Department of Resources) 2023)

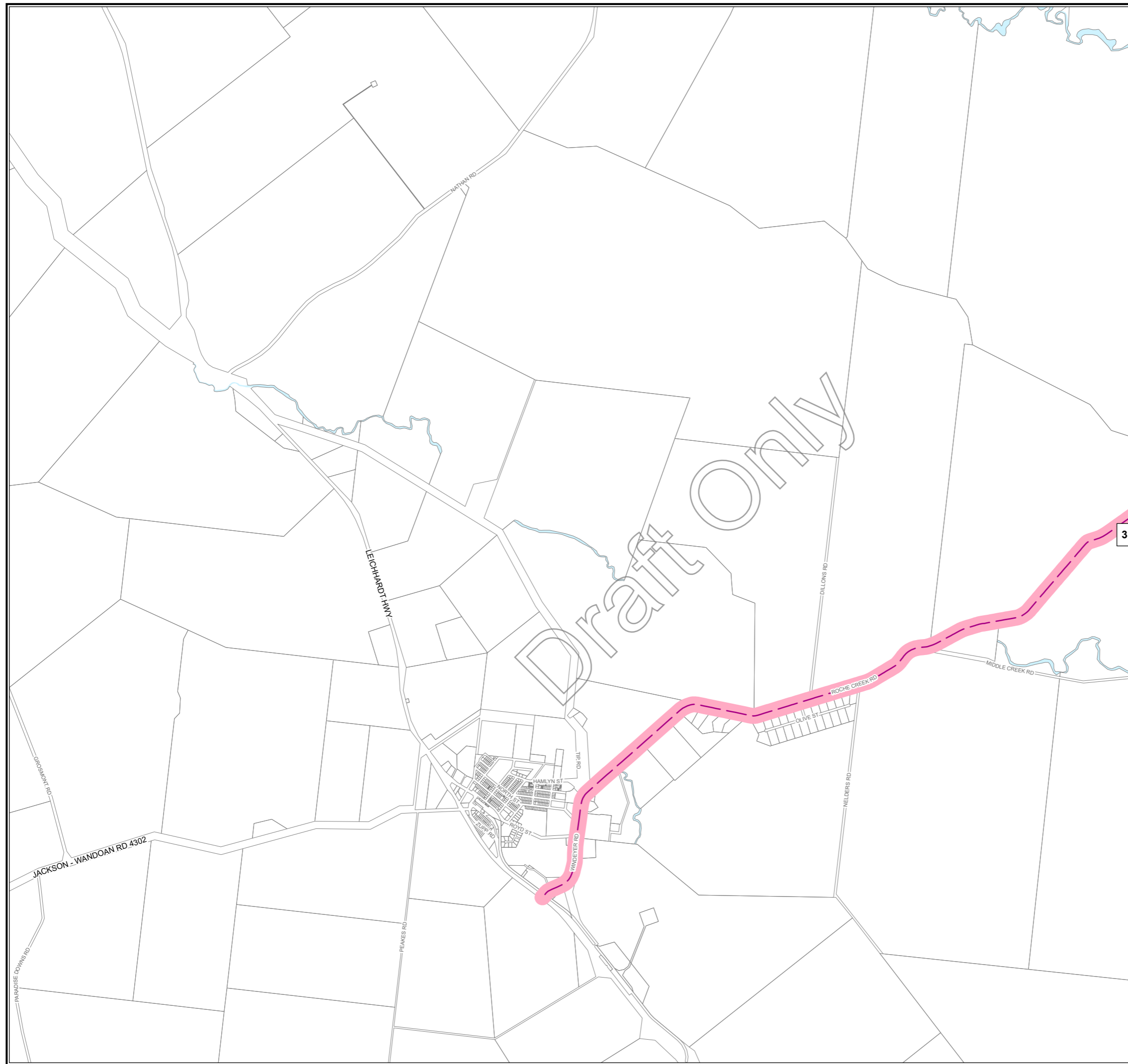
Copyright Western Downs Regional Council 2023
Date Generated : 26/06/2023
Revision 3.0
Coordinate System: GDA 1994 MGA Zone 56





Legend

- Transport Route
 - Separation Area
 - Resource/Processing Area
 - Transport Separation Area
- Other
- Council Boundary
 - Property Boundary
 - Waterway



DRAFT

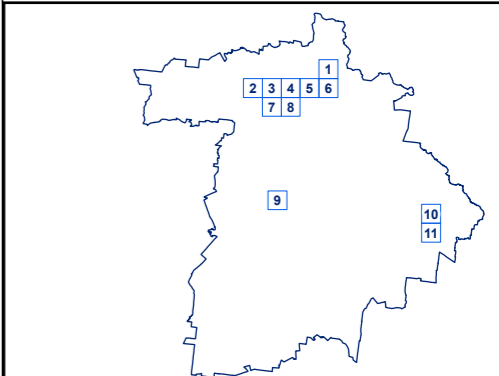
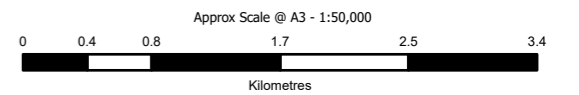
DISCLAIMER:
While every care is taken to ensure the accuracy of this product, the Western Downs Regional Council does not make any representations or warranties about its accuracy, reliability, completeness or suitability for any particular purpose and disclaims all responsibility and all liability (including without limitation, liability in negligence) for all expenses, losses, damages (including indirect or consequential damage) and costs that may occur as a result of the product being inaccurate or incomplete in any way or for any reason.

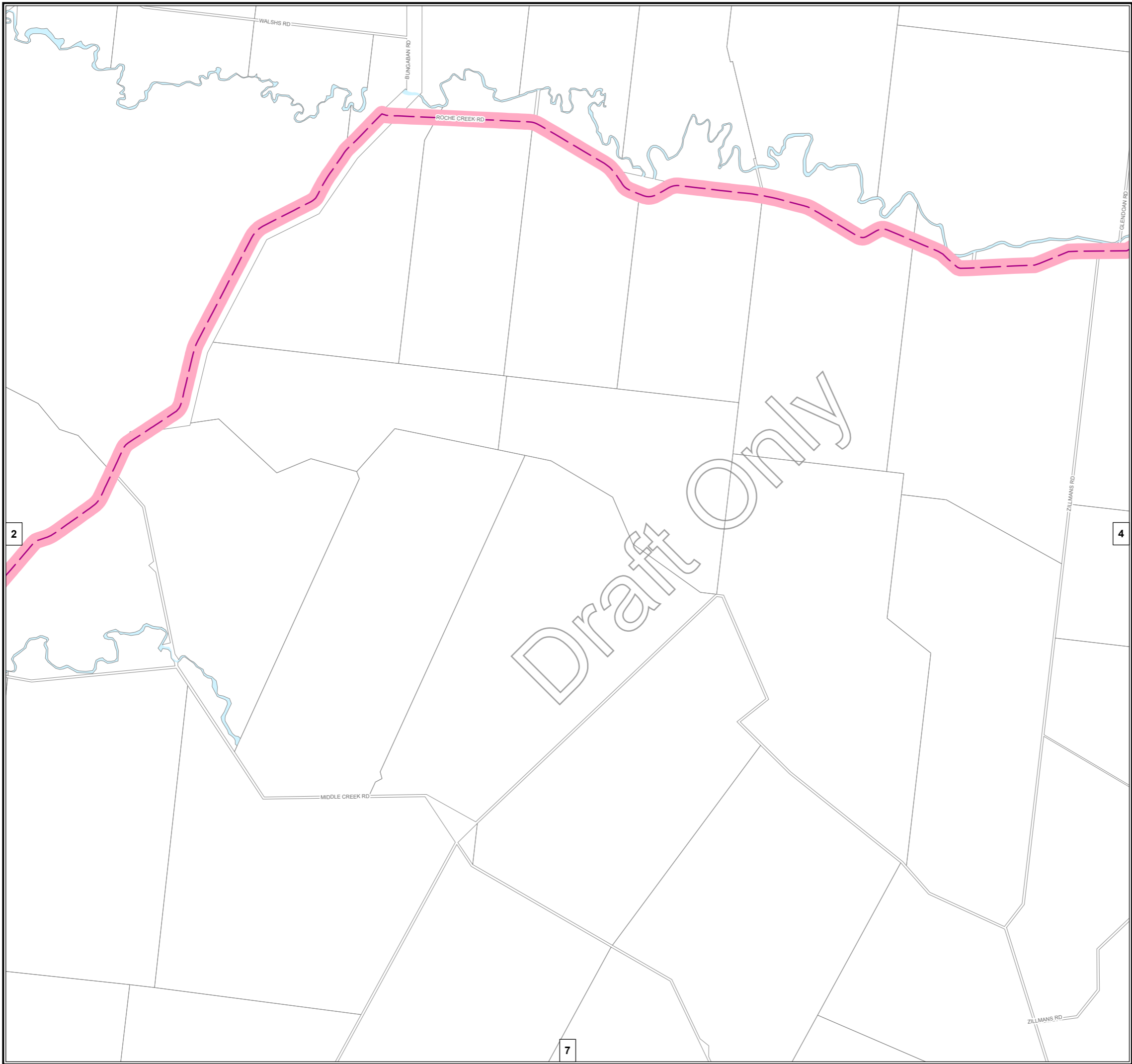
Base material reproduced with the permission of the Director-General, Department of Resources © The State of Queensland (Department of Resources) [2023]

Interested persons may obtain details of the mining tenement from the chief executive of the department which administers the Mineral Resources Act 1989

DATA SOURCES: WDRC, QSpatial
Cadastral Boundaries - May 2023 (© State of Queensland (Department of Resources) 2021)
Resource Industry - May 2023 (© State of Queensland (Department of Resources) 2023)

Copyright Western Downs Regional Council 2023
Date Generated : 26/06/2023
Revision 3.0
Coordinate System: GDA 1994 MGA Zone 56





- Legend**
- Transport Route
 - Separation Area
 - Resource/Processing Area
 - Transport Separation Area
- Other**
- Council Boundary
 - Property Boundary
 - Waterway

DRAFT

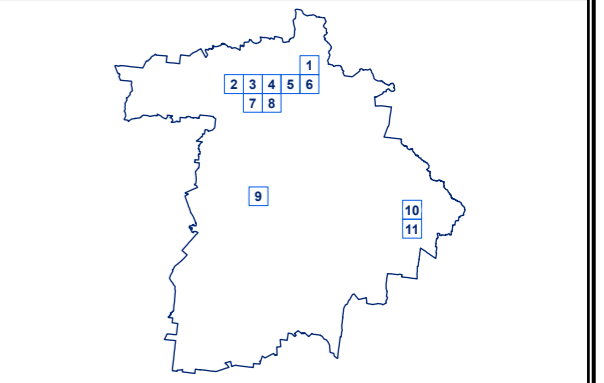
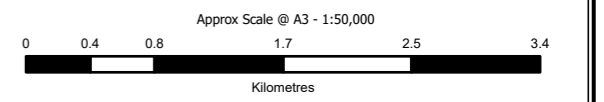
DISCLAIMER:
 While every care is taken to ensure the accuracy of this product, the Western Downs Regional Council does not make any representations or warranties about its accuracy, reliability, completeness or suitability for any particular purpose and disclaims all responsibility and all liability (including without limitation, liability in negligence) for all expenses, losses, damages (including indirect or consequential damage) and costs that may occur as a result of the product being inaccurate or incomplete in any way or for any reason.

Base material reproduced with the permission of the Director-General, Department of Resources © The State of Queensland (Department of Resources) [2023]

Interested persons may obtain details of the mining tenement from the chief executive of the department which administers the Mineral Resources Act 1989

DATA SOURCES: WDRC, QSpatial
 Cadastral Boundaries - May 2023 (© State of Queensland (Department of Resources) 2021)
 Resource Industry - May 2023 (© State of Queensland (Department of Resources) 2023)

Copyright Western Downs Regional Council 2023
 Date Generated : 26/06/2023
 Revision 3.0
 Coordinate System: GDA 1994 MGA Zone 56



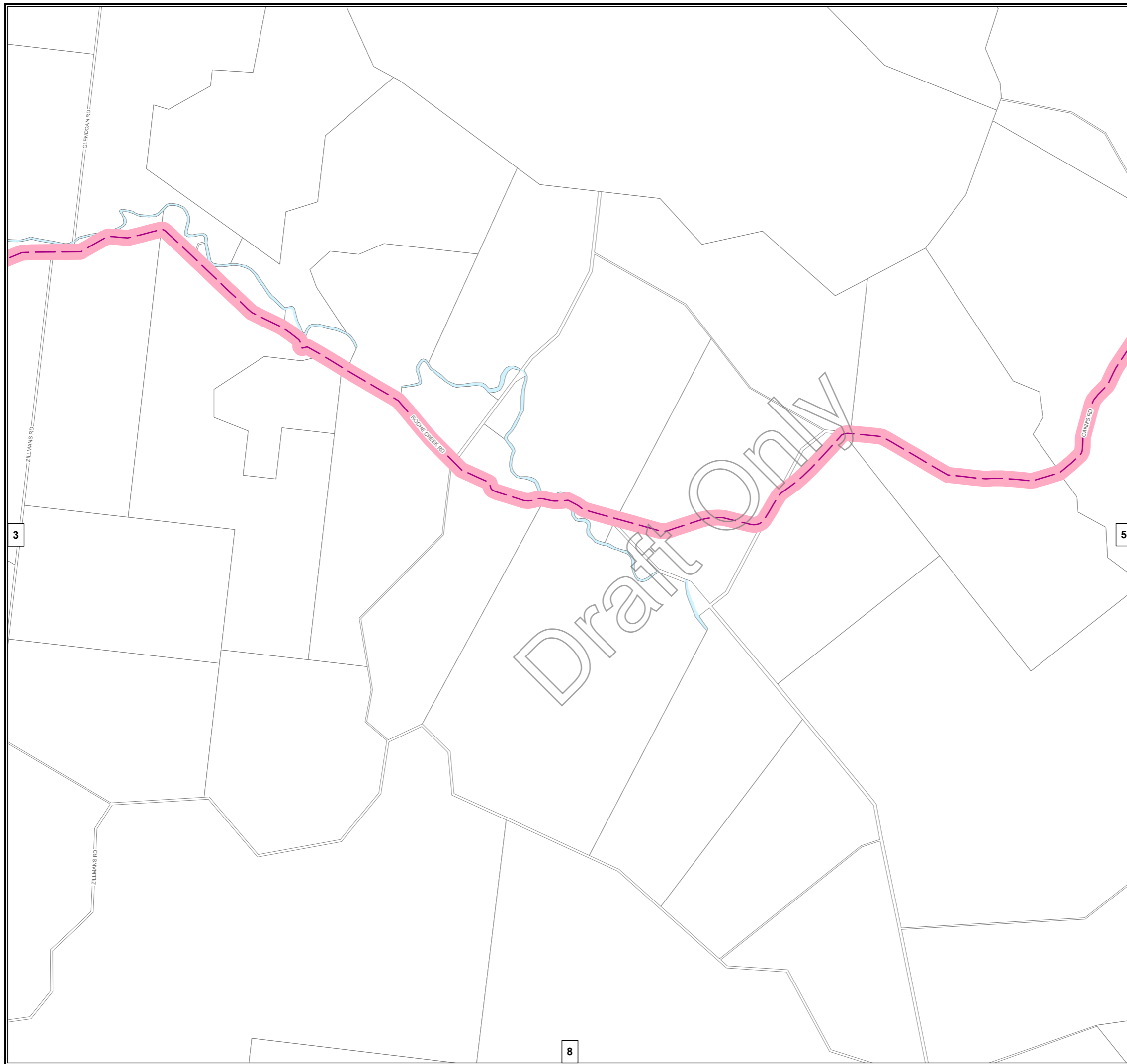


Legend

- Transport Route
- Separation Area
- Resource/Processing Area
- Transport Separation Area

Other

- Council Boundary
- Property Boundary
- Waterway



DRAFT

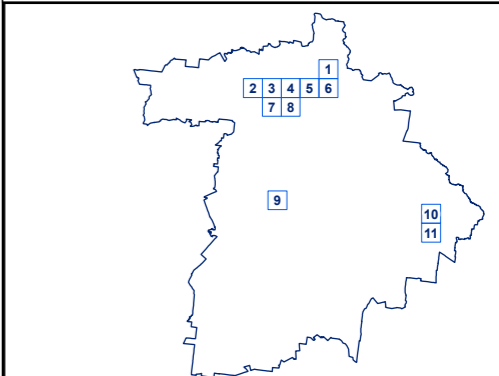
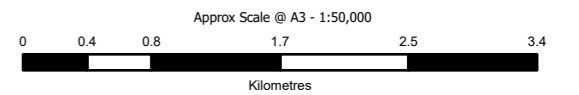
DISCLAIMER:
While every care is taken to ensure the accuracy of this product, the Western Downs Regional Council does not make any representations or warranties about its accuracy, reliability, completeness or suitability for any particular purpose and disclaims all responsibility and all liability (including without limitation, liability in negligence) for all expenses, losses, damages (including indirect or consequential damage) and costs that may occur as a result of the product being inaccurate or incomplete in any way or for any reason.

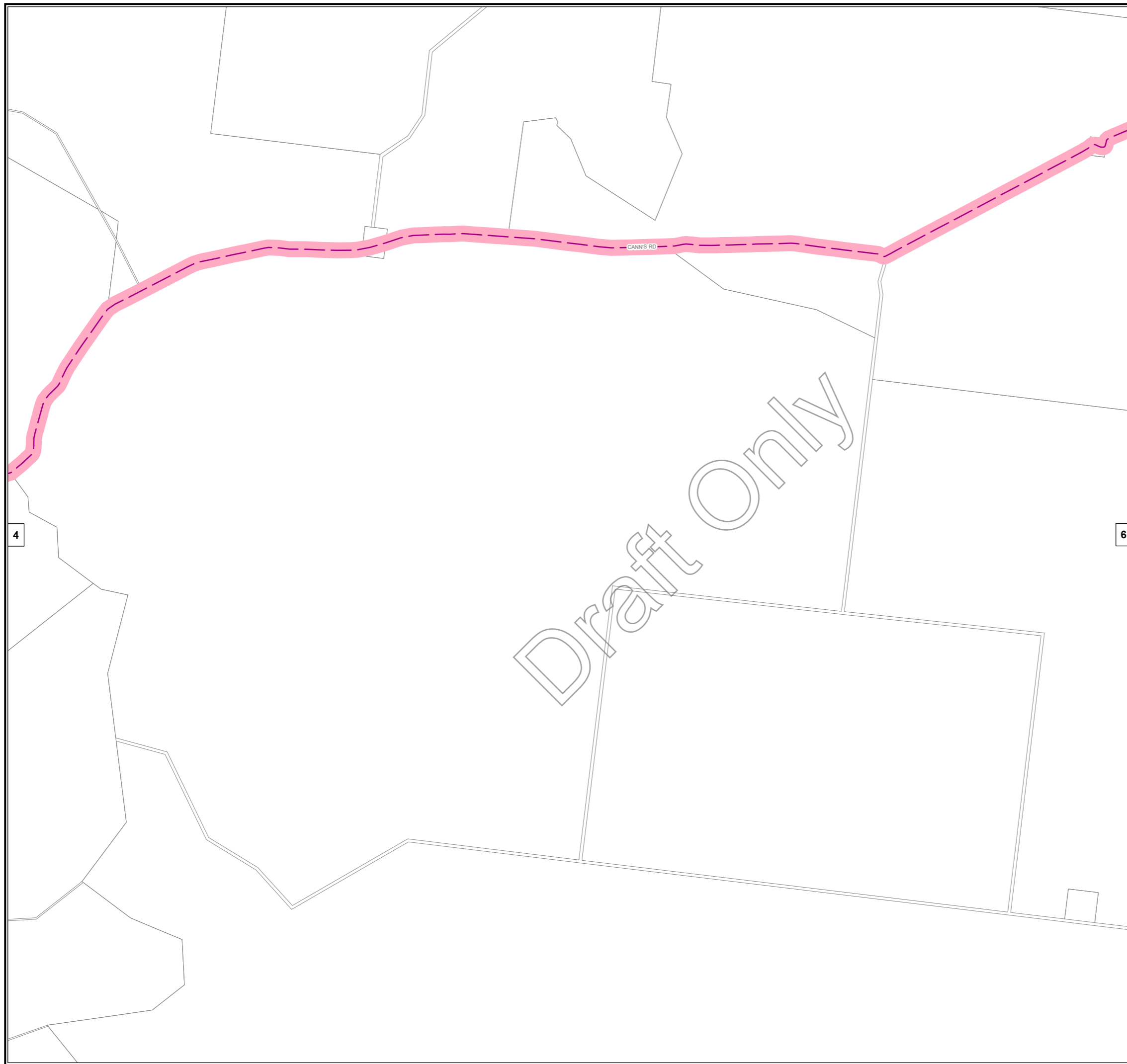
Base material reproduced with the permission of the Director-General, Department of Resources © The State of Queensland (Department of Resources) [2023]

Interested persons may obtain details of the mining tenement from the chief executive of the department which administers the Mineral Resources Act 1989

DATA SOURCES: WDRC, QSpatial
Cadastral Boundaries - May 2023 (© State of Queensland (Department of Resources) 2021)
Resource Industry - May 2023 (© State of Queensland (Department of Resources) 2023)

Copyright Western Downs Regional Council 2023
Date Generated : 26/06/2023
Revision 3.0
Coordinate System: GDA 1994 MGA Zone 56





Legend

- Transport Route
- Separation Area
- Resource/Processing Area
- Transport Separation Area
- Other**
- Council Boundary
- Property Boundary

Draft Only

DRAFT

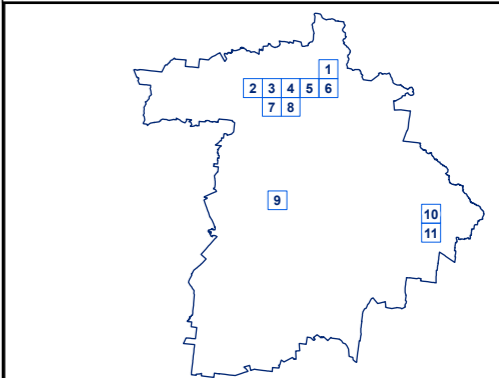
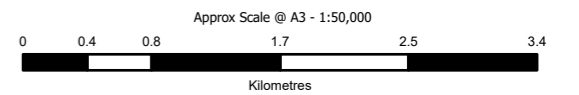
DISCLAIMER:
While every care is taken to ensure the accuracy of this product, the Western Downs Regional Council does not make any representations or warranties about its accuracy, reliability, completeness or suitability for any particular purpose and disclaims all responsibility and all liability (including without limitation, liability in negligence) for all expenses, losses, damages (including indirect or consequential damage) and costs that may occur as a result of the product being inaccurate or incomplete in any way or for any reason.

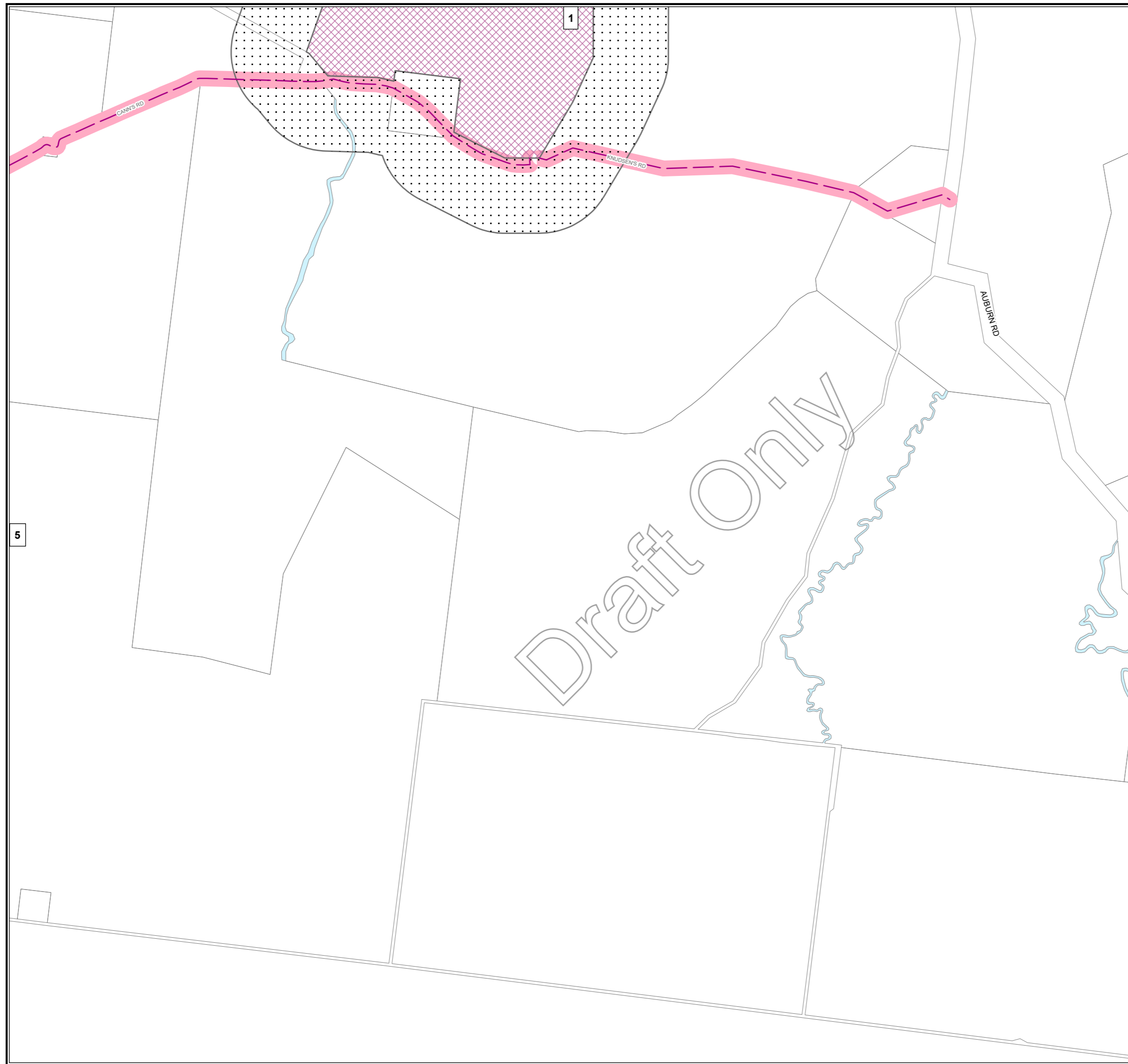
Base material reproduced with the permission of the Director-General, Department of Resources © The State of Queensland (Department of Resources) [2023]

Interested persons may obtain details of the mining tenement from the chief executive of the department which administers the Mineral Resources Act 1989

DATA SOURCES: WDRC, QSpatial
Cadastral Boundaries - May 2023 (© State of Queensland (Department of Resources) 2021)
Resource Industry - May 2023 (© State of Queensland (Department of Resources) 2023)

Copyright Western Downs Regional Council 2023
Date Generated : 26/06/2023
Revision 3.0
Coordinate System: GDA 1994 MGA Zone 56





Legend

- Transport Route
- Separation Area
- Resource/Processing Area
- Transport Separation Area

Other

- Council Boundary
- Property Boundary
- Waterway

DRAFT

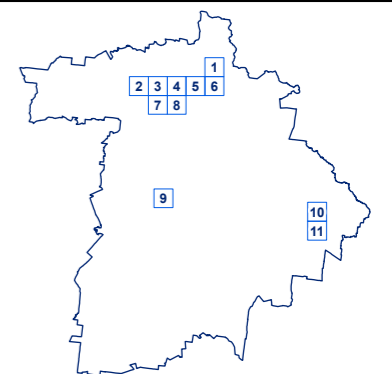
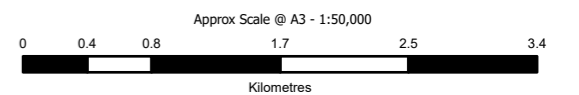
DISCLAIMER:
While every care is taken to ensure the accuracy of this product, the Western Downs Regional Council does not make any representations or warranties about its accuracy, reliability, completeness or suitability for any particular purpose and disclaims all responsibility and all liability (including without limitation, liability in negligence) for all expenses, losses, damages (including indirect or consequential damage) and costs that may occur as a result of the product being inaccurate or incomplete in any way or for any reason.

Base material reproduced with the permission of the Director-General, Department of Resources © The State of Queensland (Department of Resources) [2023]








Interested persons may obtain details of the mining tenement from the chief executive of the department which administers the Mineral Resources Act 1989

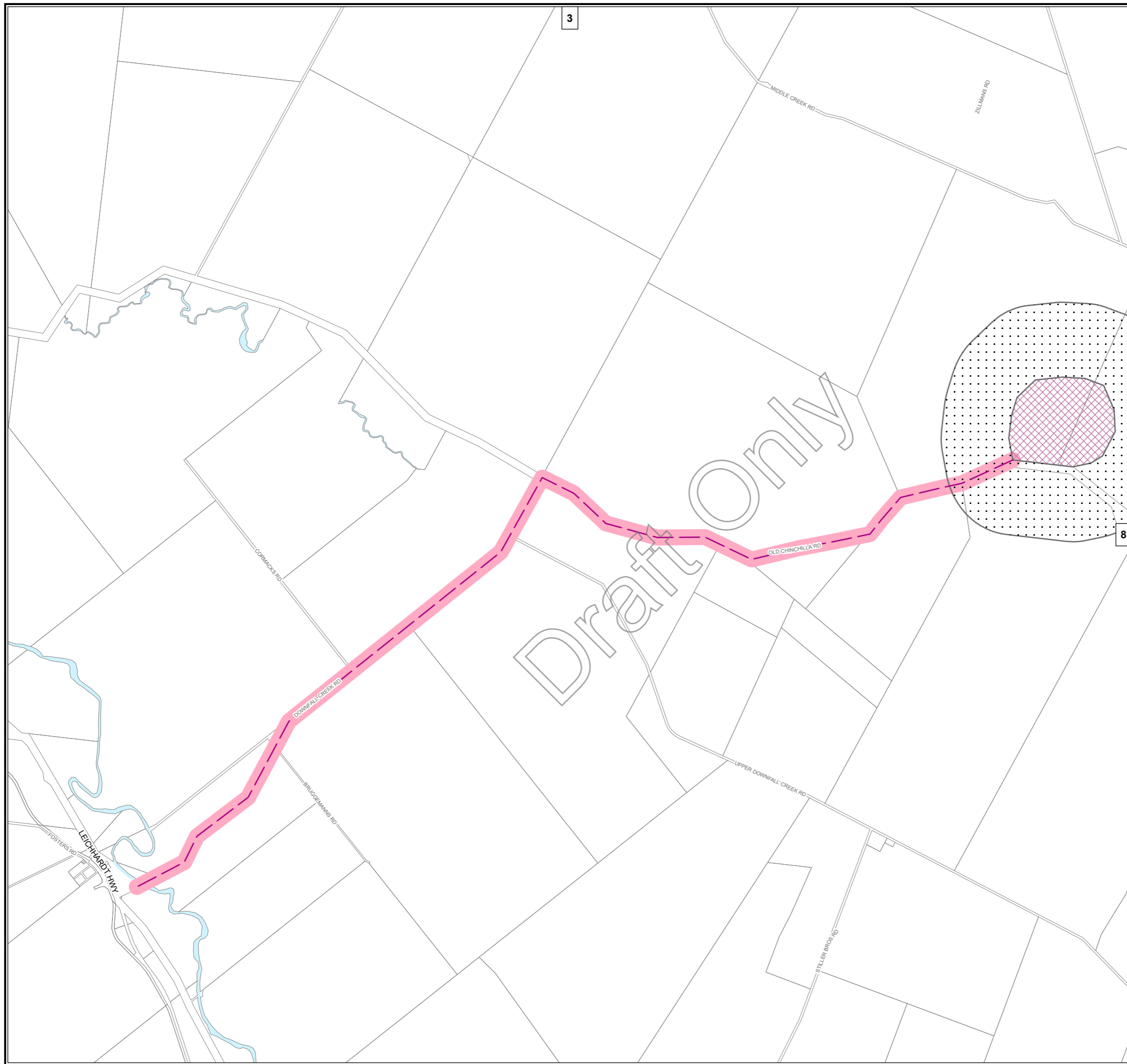
DATA SOURCES: WDRC, QSpatial
Cadastral Boundaries - May 2023 (© State of Queensland (Department of Resources) 2021)
Resource Industry - May 2023 (© State of Queensland (Department of Resources) 2023)

Copyright Western Downs Regional Council 2023
Date Generated : 26/06/2023
Revision 3.0
Coordinate System: GDA 1994 MGA Zone 56



Legend

-  Transport Route
 -  Separation Area
 -  Resource/Processing Area
 -  Transport Separation Area
- Other**
-  Council Boundary
 -  Property Boundary
 -  Waterway



DRAFT

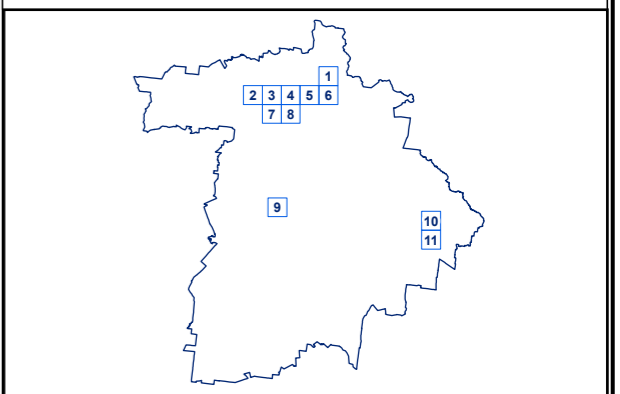
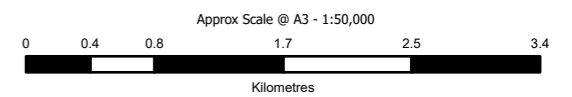
DISCLAIMER:
While every care is taken to ensure the accuracy of this product, the Western Downs Regional Council does not make any representations or warranties about its accuracy, reliability, completeness or suitability for any particular purpose and disclaims all responsibility and all liability (including without limitation, liability in negligence) for all expenses, losses, damages (including indirect or consequential damage) and costs that may occur as a result of the product being inaccurate or incomplete in any way or for any reason.

Base material reproduced with the permission of the Director-General, Department of Resources © The State of Queensland (Department of Resources) [2023]

Interested persons may obtain details of the mining tenement from the chief executive of the department which administers the Mineral Resources Act 1989

DATA SOURCES: WDRC, QSpatial
Cadastral Boundaries - May 2023 (© State of Queensland (Department of Resources) 2021)
Resource Industry - May 2023 (© State of Queensland (Department of Resources) 2023)

Copyright Western Downs Regional Council 2023
Date Generated : 26/06/2023
Revision 3.0
Coordinate System: GDA 1994 MGA Zone 56



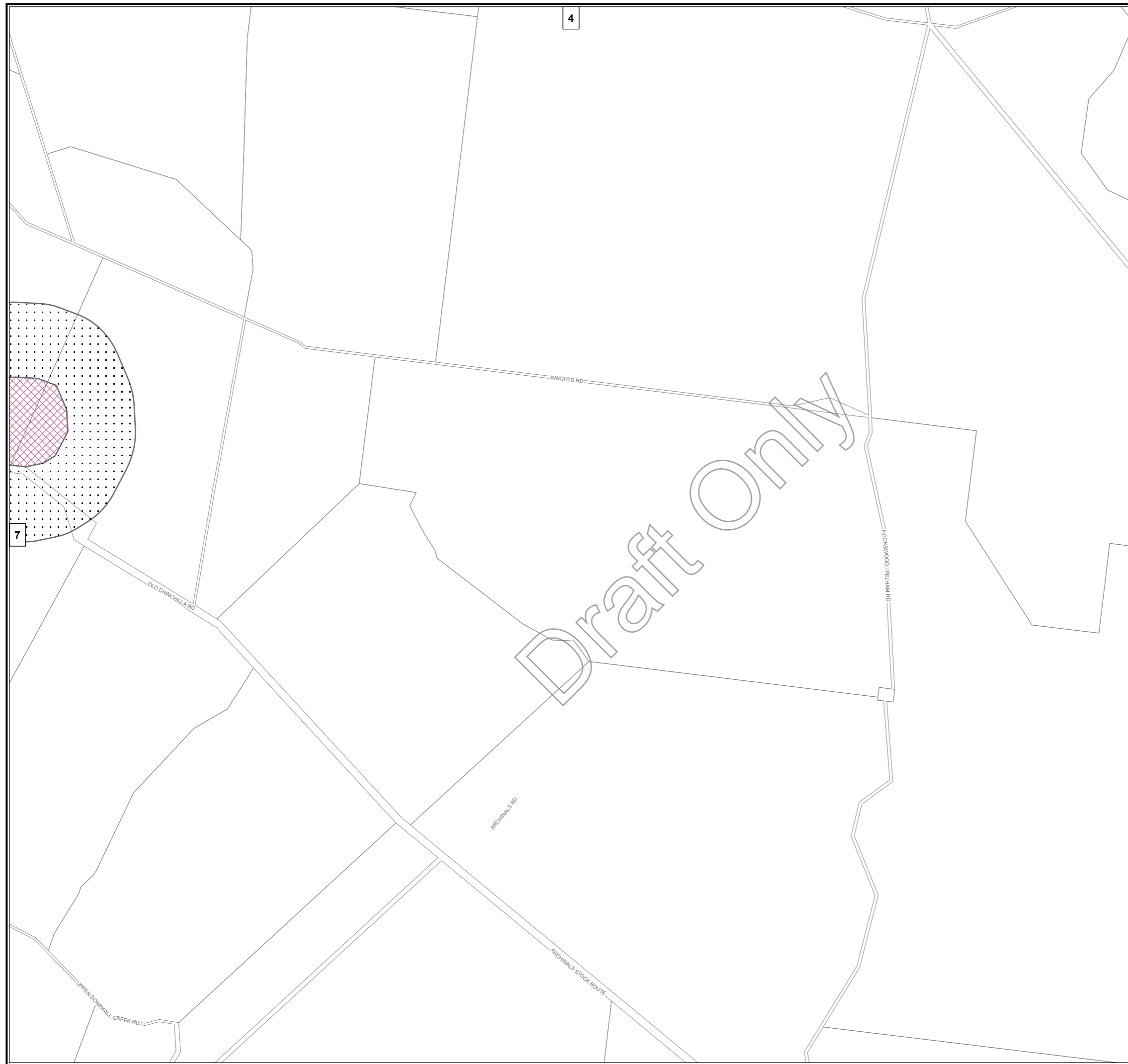


Legend

- Transport Route
- Separation Area
- Resource/Processing Area
- Transport Separation Area

Other

- Council Boundary
- Property Boundary



DRAFT

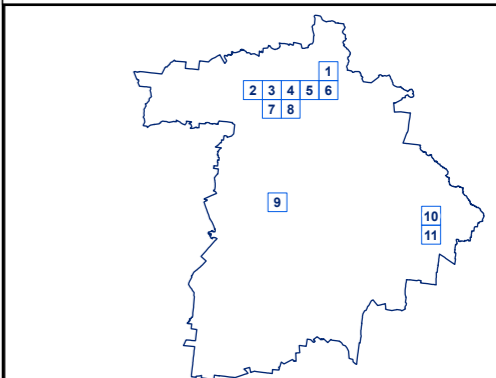
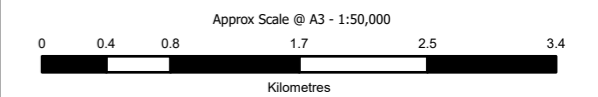
DISCLAIMER:
While every care is taken to ensure the accuracy of this product, the Western Downs Regional Council does not make any representations or warranties about its accuracy, reliability, completeness or suitability for any particular purpose and disclaims all responsibility and all liability (including without limitation, liability in negligence) for all expenses, losses, damages (including indirect or consequential damage) and costs that may occur as a result of the product being inaccurate or incomplete in any way or for any reason.

Base material reproduced with the permission of the Director-General, Department of Resources © The State of Queensland (Department of Resources) [2023]








Interested persons may obtain details of the mining tenement from the chief executive of the department which administers the Mineral Resources Act 1989

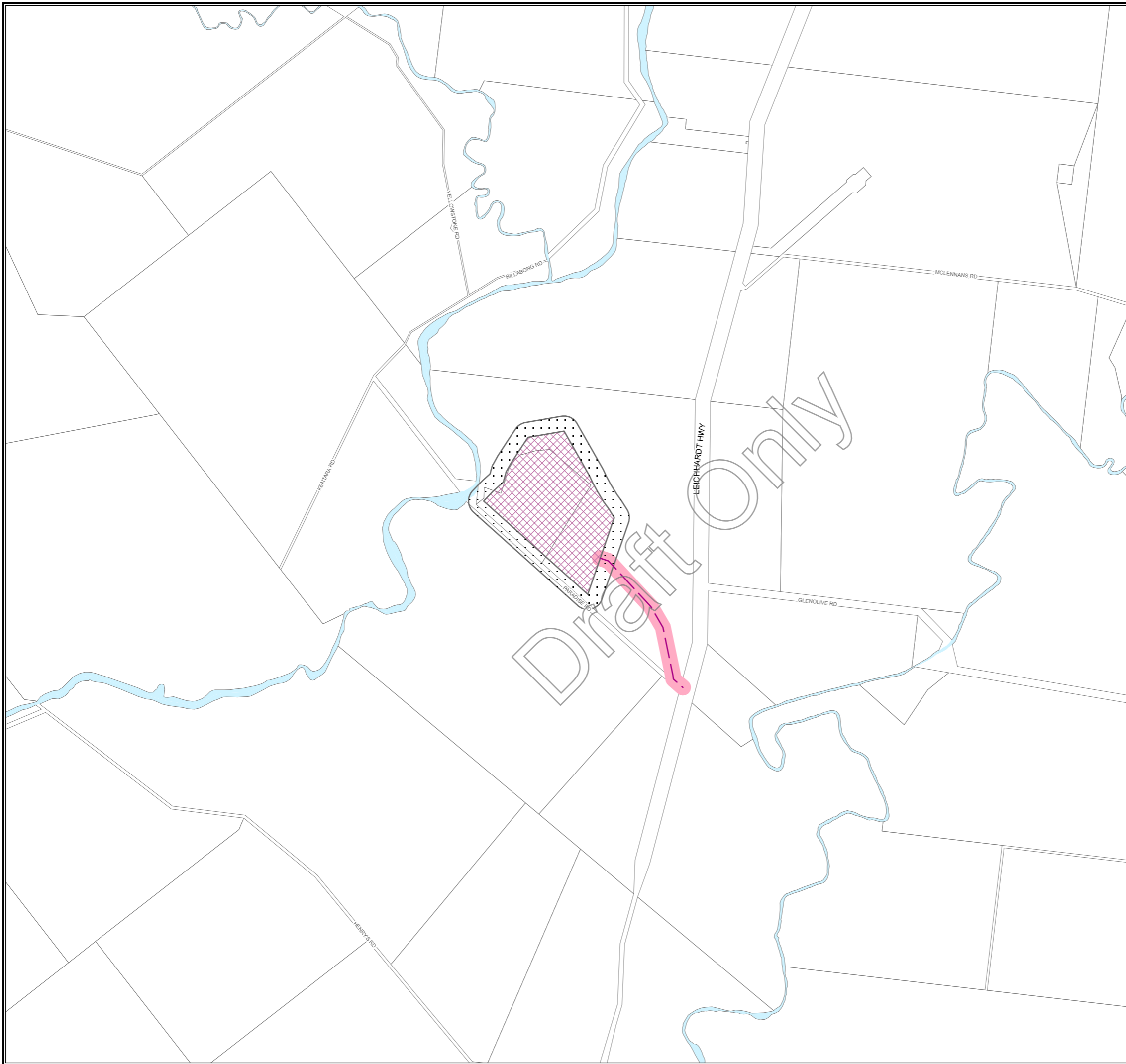
DATA SOURCES: WDRC, QSpatial
Cadastral Boundaries - May 2023 (© State of Queensland (Department of Resources) 2021)
Resource Industry - May 2023 (© State of Queensland (Department of Resources) 2023)

Copyright Western Downs Regional Council 2023
Date Generated : 26/06/2023
Revision 3.0
Coordinate System: GDA 1994 MGA Zone 56



Legend

-  Transport Route
 -  Separation Area
 -  Resource/Processing Area
 -  Transport Separation Area
- Other**
-  Council Boundary
 -  Property Boundary
 -  Waterway



DRAFT

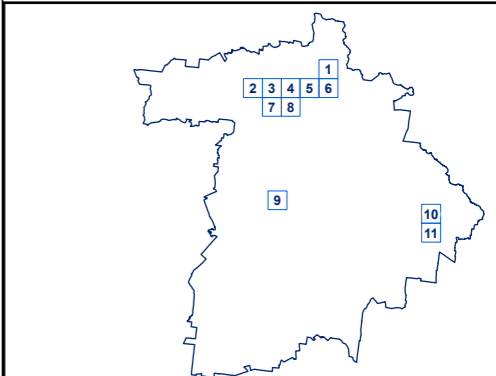
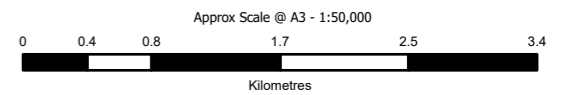
DISCLAIMER:
While every care is taken to ensure the accuracy of this product, the Western Downs Regional Council does not make any representations or warranties about its accuracy, reliability, completeness or suitability for any particular purpose and disclaims all responsibility and all liability (including without limitation, liability in negligence) for all expenses, losses, damages (including indirect or consequential damage) and costs that may occur as a result of the product being inaccurate or incomplete in any way or for any reason.

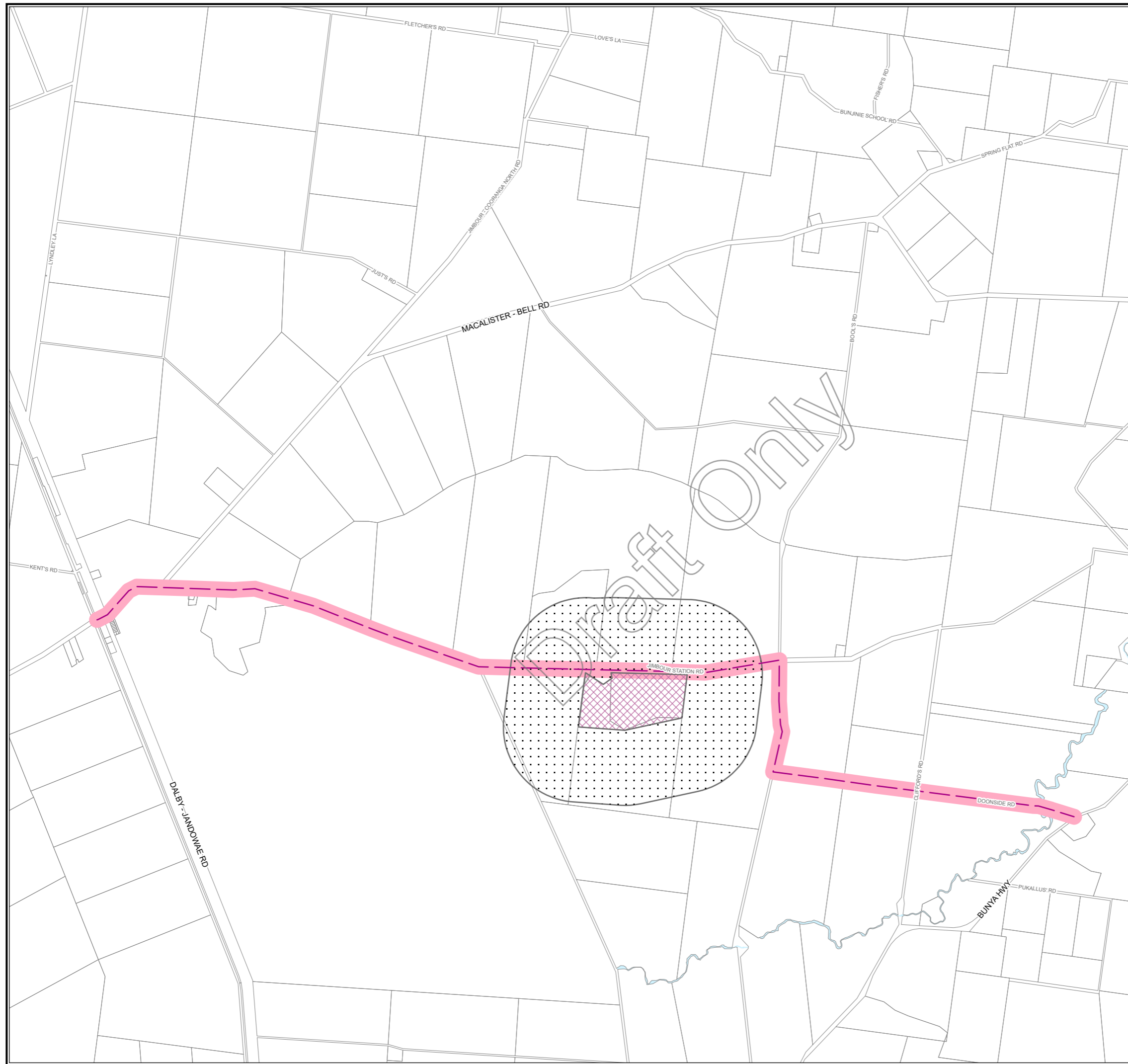
Base material reproduced with the permission of the Director-General, Department of Resources © The State of Queensland (Department of Resources) [2023]

Interested persons may obtain details of the mining tenement from the chief executive of the department which administers the Mineral Resources Act 1989

DATA SOURCES: WDRC, QSpatial
Cadastral Boundaries - May 2023 (© State of Queensland (Department of Resources) 2021)
Resource Industry - May 2023 (© State of Queensland (Department of Resources) 2023)

Copyright Western Downs Regional Council 2023
Date Generated : 26/06/2023
Revision 3.0
Coordinate System: GDA 1994 MGA Zone 56





Legend

- Transport Route
- Separation Area
- Resource/Processing Area
- Transport Separation Area
- Other**
- Council Boundary
- Property Boundary
- Waterway

DRAFT

DISCLAIMER:
 While every care is taken to ensure the accuracy of this product, the Western Downs Regional Council does not make any representations or warranties about its accuracy, reliability, completeness or suitability for any particular purpose and disclaims all responsibility and all liability (including without limitation, liability in negligence) for all expenses, losses, damages (including indirect or consequential damage) and costs that may occur as a result of the product being inaccurate or incomplete in any way or for any reason.

Base material reproduced with the permission of the Director-General, Department of Resources © The State of Queensland (Department of Resources) [2023]

Interested persons may obtain details of the mining tenement from the chief executive of the department which administers the Mineral Resources Act 1989

DATA SOURCES: WDRC, QSpatial
 Cadastral Boundaries - May 2023 (© State of Queensland (Department of Resources) 2021)
 Resource Industry - May 2023 (© State of Queensland (Department of Resources) 2023)

Copyright Western Downs Regional Council 2023
 Date Generated : 26/06/2023
 Revision 3.0
 Coordinate System: GDA 1994 MGA Zone 56

