

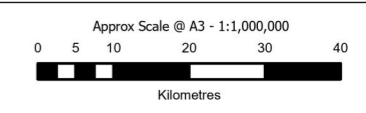
DRAFT

DISCLAIMER:
 While every care is taken to ensure the accuracy of this product, the Western Downs Regional Council does not make any representations or warranties about its accuracy, reliability, completeness or suitability for any particular purpose and disclaims all responsibility and all liability (including without limitation, liability in negligence) for all expenses, losses, damages (including indirect or consequential damage) and costs that may occur as a result of the product being inaccurate or incomplete in any way or for any reason.

Base material reproduced with the permission of the Director-General, Department of Resources © The State of Queensland (Department of Resources) [2023]

DATA SOURCES: WDRC, QSpatial
 Cadastral Boundaries - May 2023 (© State of Queensland (Department of Resources) 2021)

© Copyright Western Downs Regional Council 2023
 Date Generated : 23/06/2023
 Revision 3.0
 Coordinate System: GDA 1994 MGA Zone 56








Legend

Aviation Facilities

-  Taroom CVOR
-  AirServices Australia (Mt Mowbullen VHF)

Obstacle Limitation Surface (OLS)

-  Approach Limitation
-  Conical Limitation
-  Horizontal Limitation
-  Transition Limitation
-  Runway Centreline

-  Landing Areas

-  Airport Environments Buffer

Other

-  Property Boundary
-  Waterway
-  Council Boundary

DRAFT

DISCLAIMER:

While every care is taken to ensure the accuracy of this product, the Western Downs Regional Council does not make any representations or warranties about its accuracy, reliability, completeness or suitability for any particular purpose and disclaims all responsibility and all liability (including without limitation, liability in negligence) for all expenses, losses, damages (including indirect or consequential damage) and costs that may occur as a result of the product being inaccurate or incomplete in any way or for any reason.

Base material reproduced with the permission of the Director-General, Department of Resources © The State of Queensland (Department of Resources) [2023]

DATA SOURCES: WDRC, QSpatial
Cadastral Boundaries - May 2023 (© State of Queensland (Department of Resources) 2021)

© Copyright Western Downs Regional Council 2023

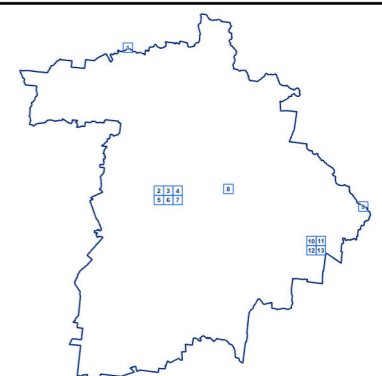
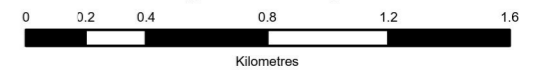
Date Generated : 23/06/2023

Revision 3.0

Coordinate System: GDA 1994 MGA Zone 56



Approx Scale @ A3 - 1:25,000








Legend

Aviation Facilities

-  Taroom CVOR
-  AirServices Australia (Mt Mowbullin VHF)




Obstacle Limitation Surface (OLS)

-  Approach Limitation
-  Conical Limitation
-  Horizontal Limitation
-  Transition Limitation
-  Runway Centreline

-  Landing Areas

-  Airport Environments Buffer

Other

-  Property Boundary
-  Waterway
-  Council Boundary

DRAFT

DISCLAIMER:

While every care is taken to ensure the accuracy of this product, the Western Downs Regional Council does not make any representations or warranties about its accuracy, reliability, completeness or suitability for any particular purpose and disclaims all responsibility and all liability (including without limitation, liability in negligence) for all expenses, losses, damages (including indirect or consequential damage) and costs that may occur as a result of the product being inaccurate or incomplete in any way or for any reason.

Base material reproduced with the permission of the Director-General, Department of Resources © The State of Queensland (Department of Resources) [2023]

DATA SOURCES: WDRC, QSpatial
Cadastral Boundaries - May 2023 (© State of Queensland (Department of Resources) 2021)

© Copyright Western Downs Regional Council 2023

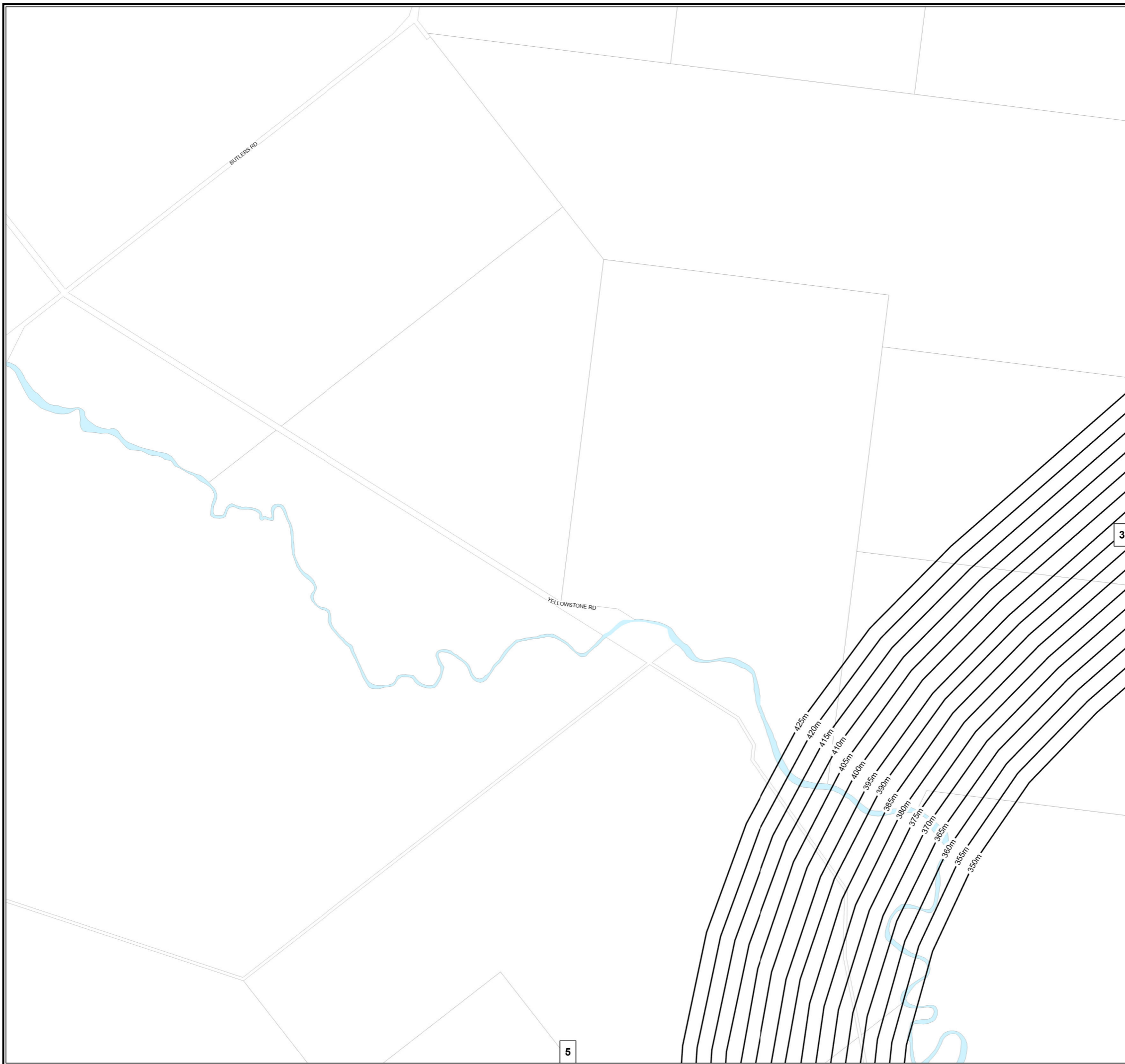
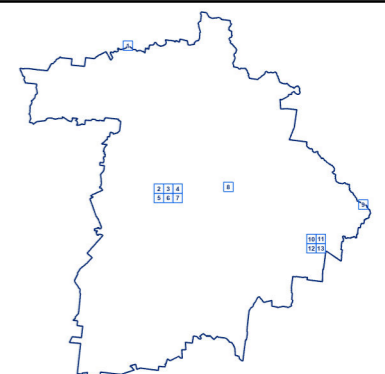
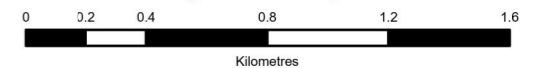
Date Generated : 23/06/2023

Revision 3.0

Coordinate System: GDA 1994 MGA Zone 56



Approx Scale @ A3 - 1:25,000










Legend




Aviation Facilities

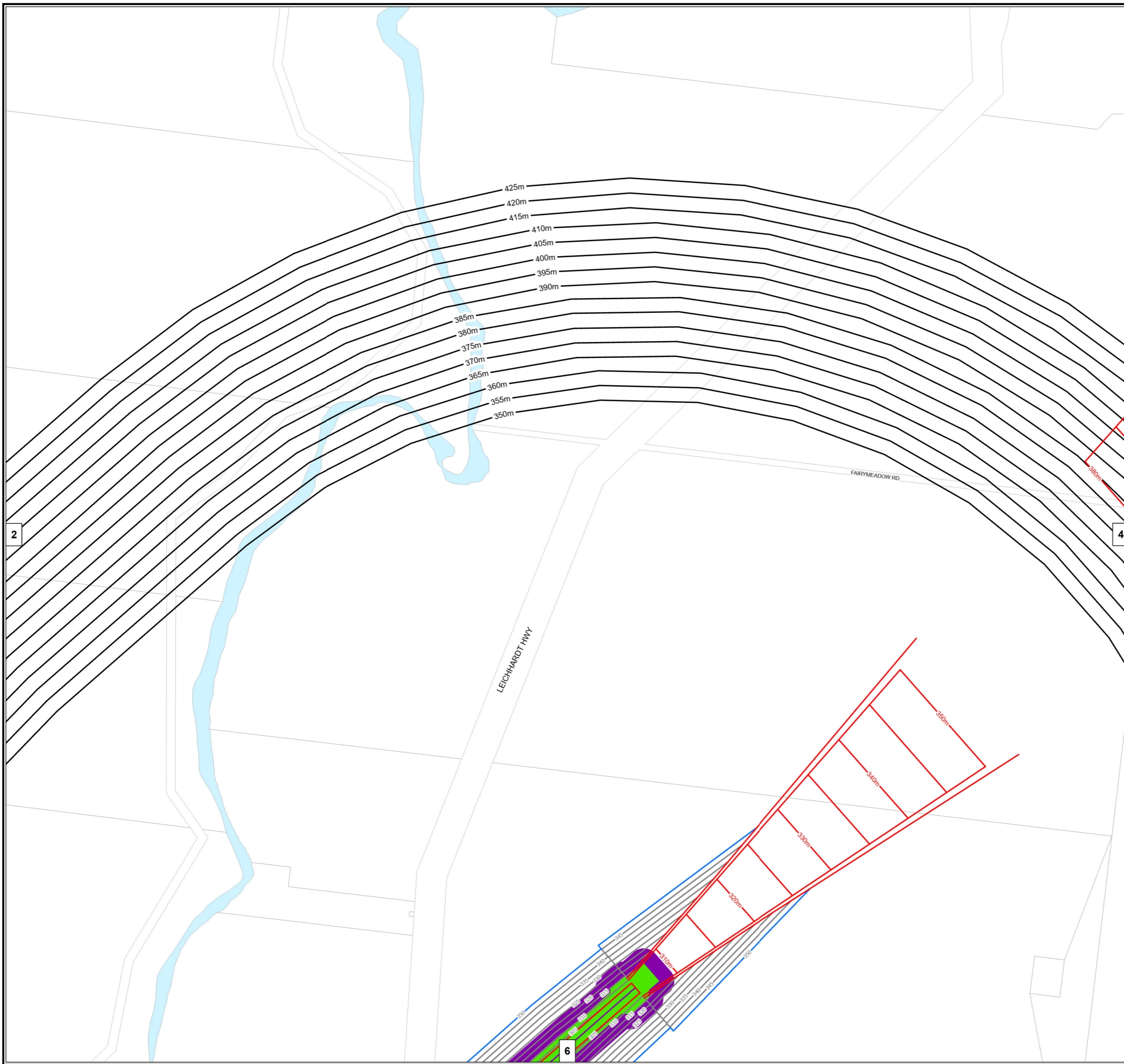
-  Taroom CVOR
-  AirServices Australia (Mt Mowbullan VHF)

Obstacle Limitation Surface (OLS)

-  Approach Limitation
-  Conical Limitation
-  Horizontal Limitation
-  Transition Limitation
-  Runway Centreline
-  Landing Areas
-  Airport Environments Buffer

Other

-  Property Boundary
-  Waterway
-  Council Boundary



DRAFT

DISCLAIMER:

While every care is taken to ensure the accuracy of this product, the Western Downs Regional Council does not make any representations or warranties about its accuracy, reliability, completeness or suitability for any particular purpose and disclaims all responsibility and all liability (including without limitation, liability in negligence) for all expenses, losses, damages (including indirect or consequential damage) and costs that may occur as a result of the product being inaccurate or incomplete in any way or for any reason.

Base material reproduced with the permission of the Director-General, Department of Resources © The State of Queensland (Department of Resources) [2023]

DATA SOURCES: WDRC, QSpatial
Cadastral Boundaries - May 2023 (© State of Queensland (Department of Resources) 2021)

© Copyright Western Downs Regional Council 2023

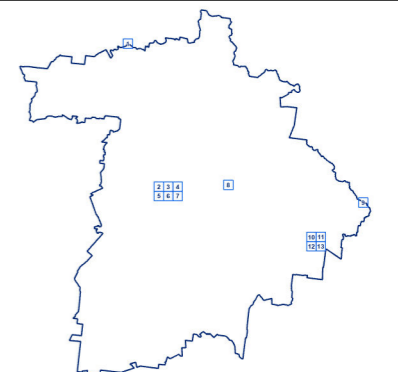
Date Generated : 23/06/2023

Revision 3.0

Coordinate System: GDA 1994 MGA Zone 56



Approx Scale @ A3 - 1:25,000








Legend

Aviation Facilities

-  Taroom CVOR
-  AirServices Australia (Mt Mowbullen VHF)




Obstacle Limitation Surface (OLS)

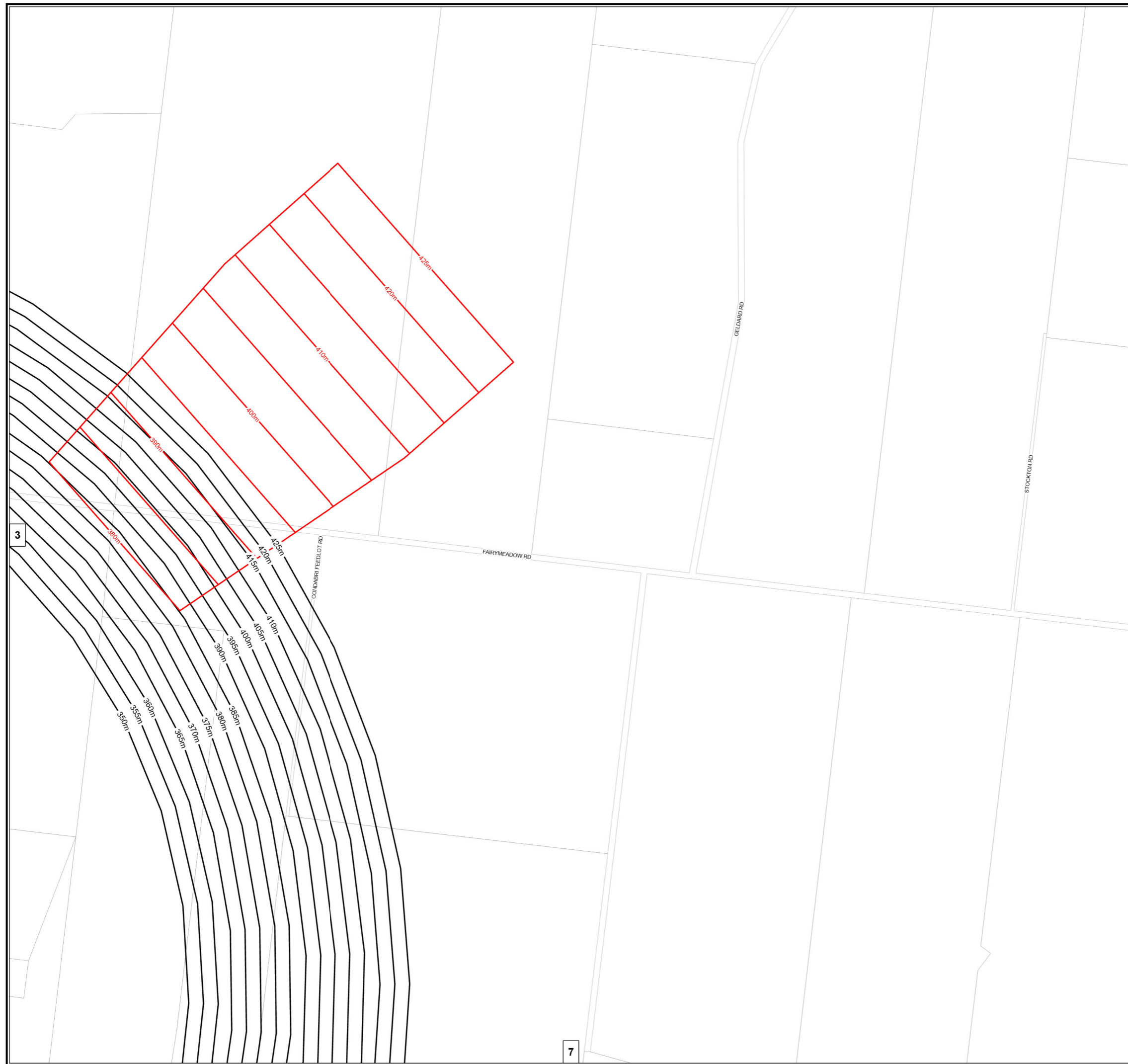
-  Approach Limitation
-  Conical Limitation
-  Horizontal Limitation
-  Transition Limitation
-  Runway Centreline

-  Landing Areas

-  Airport Environments Buffer

Other

-  Property Boundary
-  Waterway
-  Council Boundary



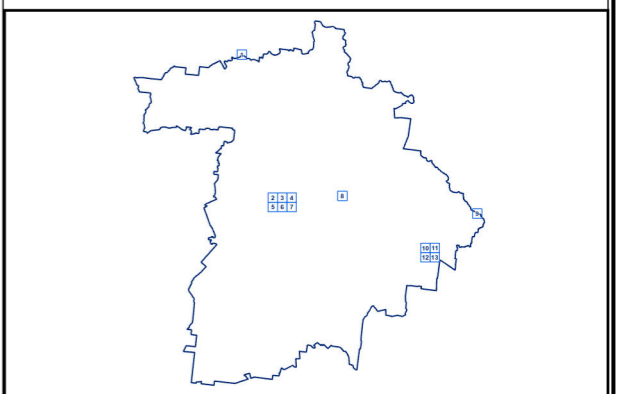
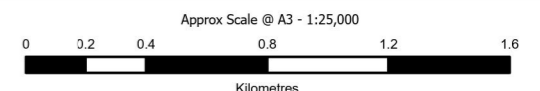
DRAFT

DISCLAIMER:
While every care is taken to ensure the accuracy of this product, the Western Downs Regional Council does not make any representations or warranties about its accuracy, reliability, completeness or suitability for any particular purpose and disclaims all responsibility and all liability (including without limitation, liability in negligence) for all expenses, losses, damages (including indirect or consequential damage) and costs that may occur as a result of the product being inaccurate or incomplete in any way or for any reason.













Base material reproduced with the permission of the Director-General, Department of Resources © The State of Queensland (Department of Resources) [2023]

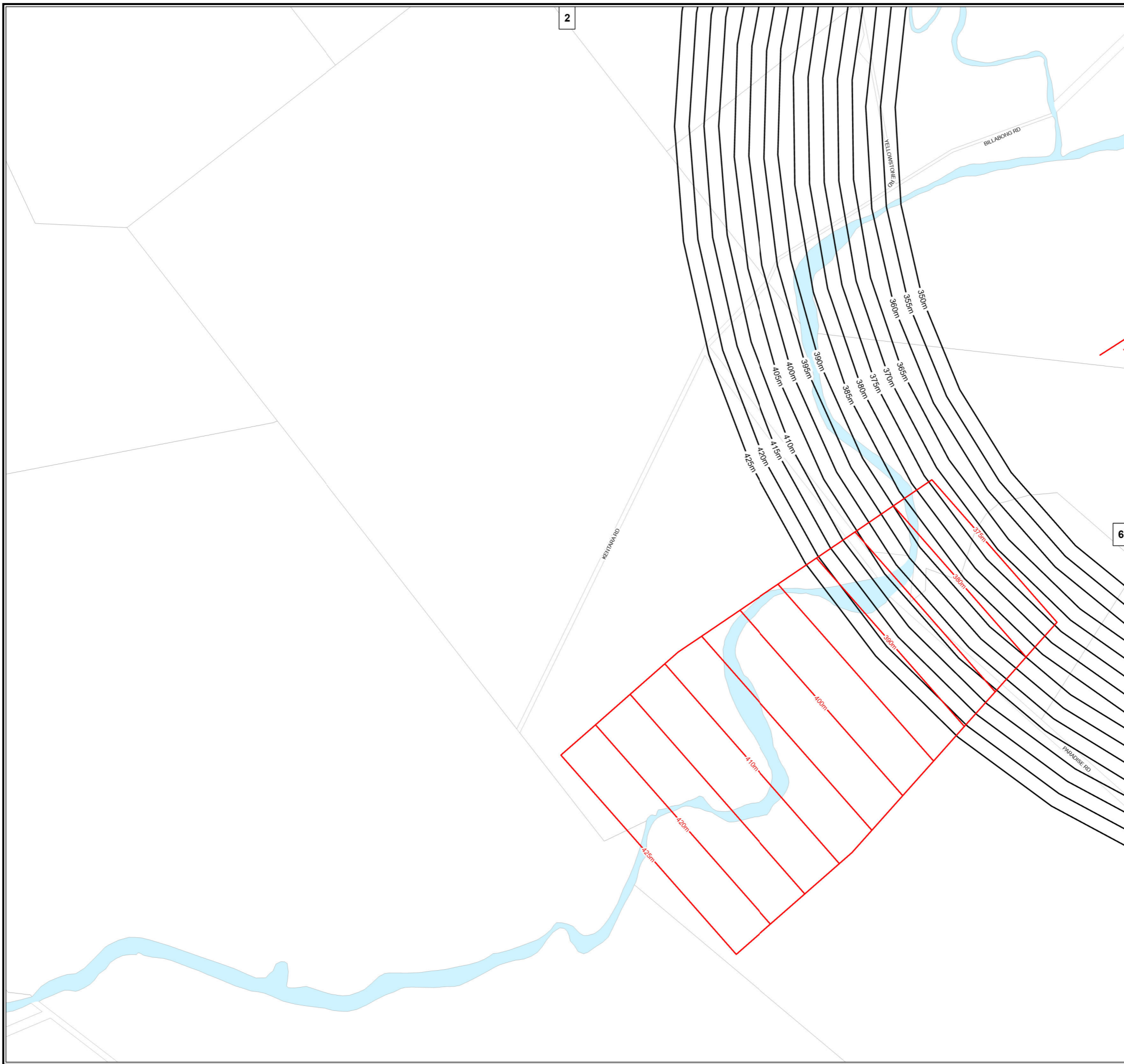
DATA SOURCES: WDRC, QSpatial
Cadastral Boundaries - May 2023 (© State of Queensland (Department of Resources) 2021)

© Copyright Western Downs Regional Council 2023
Date Generated : 23/06/2023
Revision 3.0
Coordinate System: GDA 1994 MGA Zone 56



Legend

- Aviation Facilities**
-  Taroom CVOR
 -  AirServices Australia (Mt Mowbullian VHF)
- Obstacle Limitation Surface (OLS)**
-  Approach Limitation
 -  Conical Limitation
 -  Horizontal Limitation
 -  Transition Limitation
 -  Runway Centreline
 -  Landing Areas
 -  Airport Environments Buffer
- Other**
-  Property Boundary
 -  Waterway
 -  Council Boundary



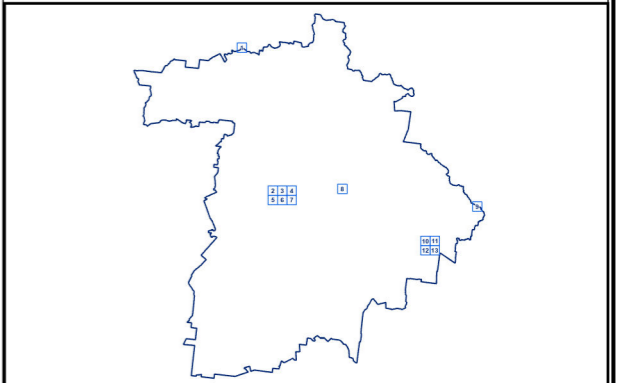
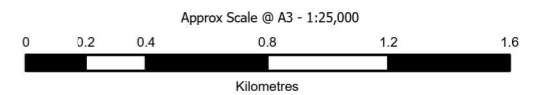
DRAFT

DISCLAIMER:
 While every care is taken to ensure the accuracy of this product, the Western Downs Regional Council does not make any representations or warranties about its accuracy, reliability, completeness or suitability for any particular purpose and disclaims all responsibility and all liability (including without limitation, liability in negligence) for all expenses, losses, damages (including indirect or consequential damage) and costs that may occur as a result of the product being inaccurate or incomplete in any way or for any reason.

Base material reproduced with the permission of the Director-General, Department of Resources © The State of Queensland (Department of Resources) [2023]

DATA SOURCES: WDRC, QSpatial
 Cadastral Boundaries - May 2023 (© State of Queensland (Department of Resources) 2021)

© Copyright Western Downs Regional Council 2023
 Date Generated : 23/06/2023
 Revision 3.0
 Coordinate System: GDA 1994 MGA Zone 56



Legend

Aviation Facilities

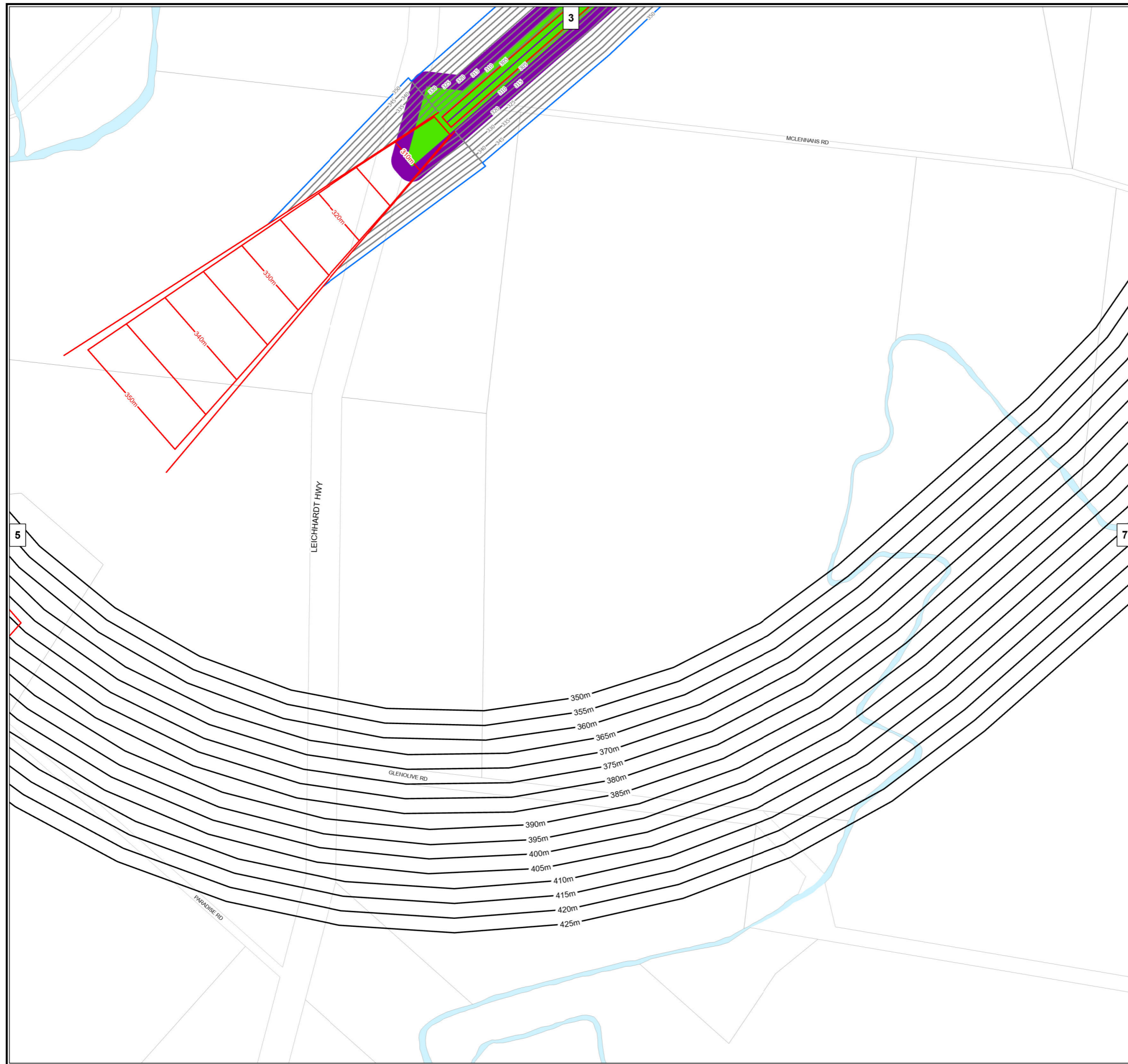
- Taroom CVOR
- AirServices Australia (Mt Mowbullen VHF)

Obstacle Limitation Surface (OLS)

- Approach Limitation
- Conical Limitation
- Horizontal Limitation
- Transition Limitation
- Runway Centreline
- Landing Areas
- Airport Environments Buffer

Other

- Property Boundary
- Waterway
- Council Boundary



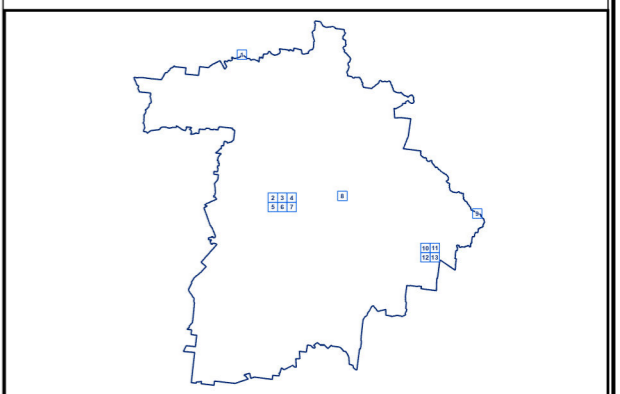
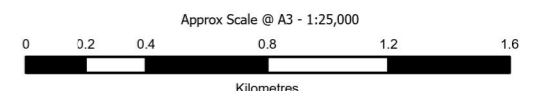
DRAFT

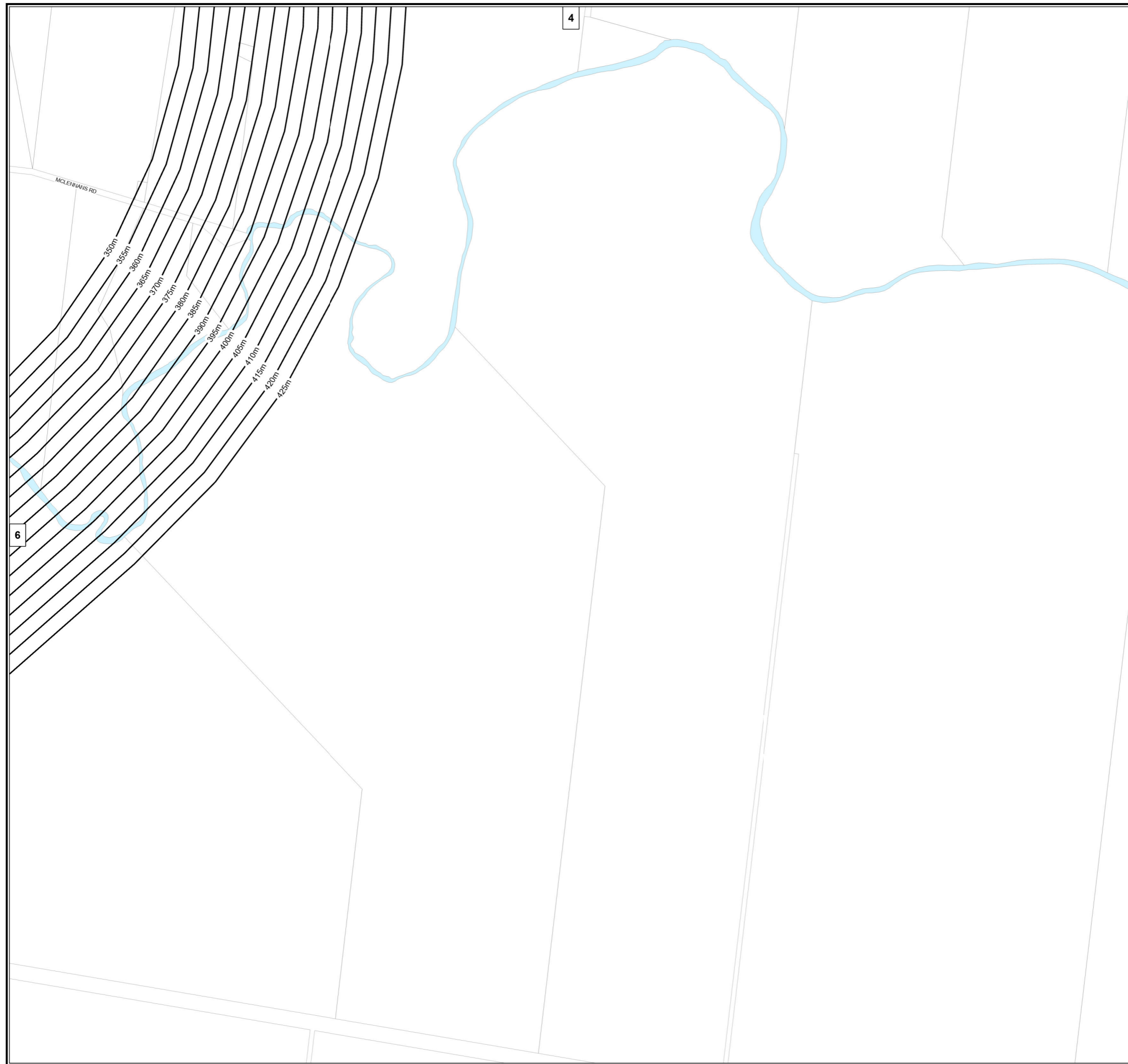
DISCLAIMER:
 While every care is taken to ensure the accuracy of this product, the Western Downs Regional Council does not make any representations or warranties about its accuracy, reliability, completeness or suitability for any particular purpose and disclaims all responsibility and all liability (including without limitation, liability in negligence) for all expenses, losses, damages (including indirect or consequential damage) and costs that may occur as a result of the product being inaccurate or incomplete in any way or for any reason.

Base material reproduced with the permission of the Director-General, Department of Resources © The State of Queensland (Department of Resources) [2023]

DATA SOURCES: WDRC, QSpatial
 Cadastral Boundaries - May 2023 (© State of Queensland (Department of Resources) 2021)

© Copyright Western Downs Regional Council 2023
 Date Generated : 23/06/2023
 Revision 3.0
 Coordinate System: GDA 1994 MGA Zone 56












Legend




Aviation Facilities

-  Taroom CVOR
-  AirServices Australia (Mt Mowbullin VHF)

Obstacle Limitation Surface (OLS)

-  Approach Limitation
-  Conical Limitation
-  Horizontal Limitation
-  Transition Limitation
-  Runway Centreline
-  Landing Areas
-  Airport Environments Buffer

Other

-  Property Boundary
-  Waterway
-  Council Boundary

DRAFT

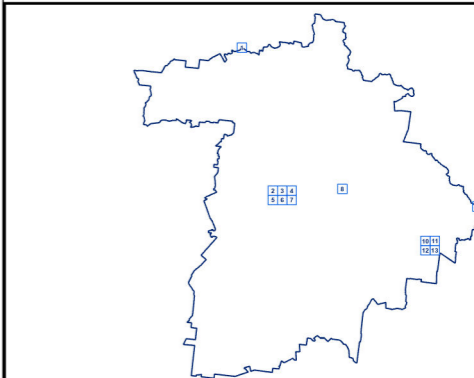

DISCLAIMER:

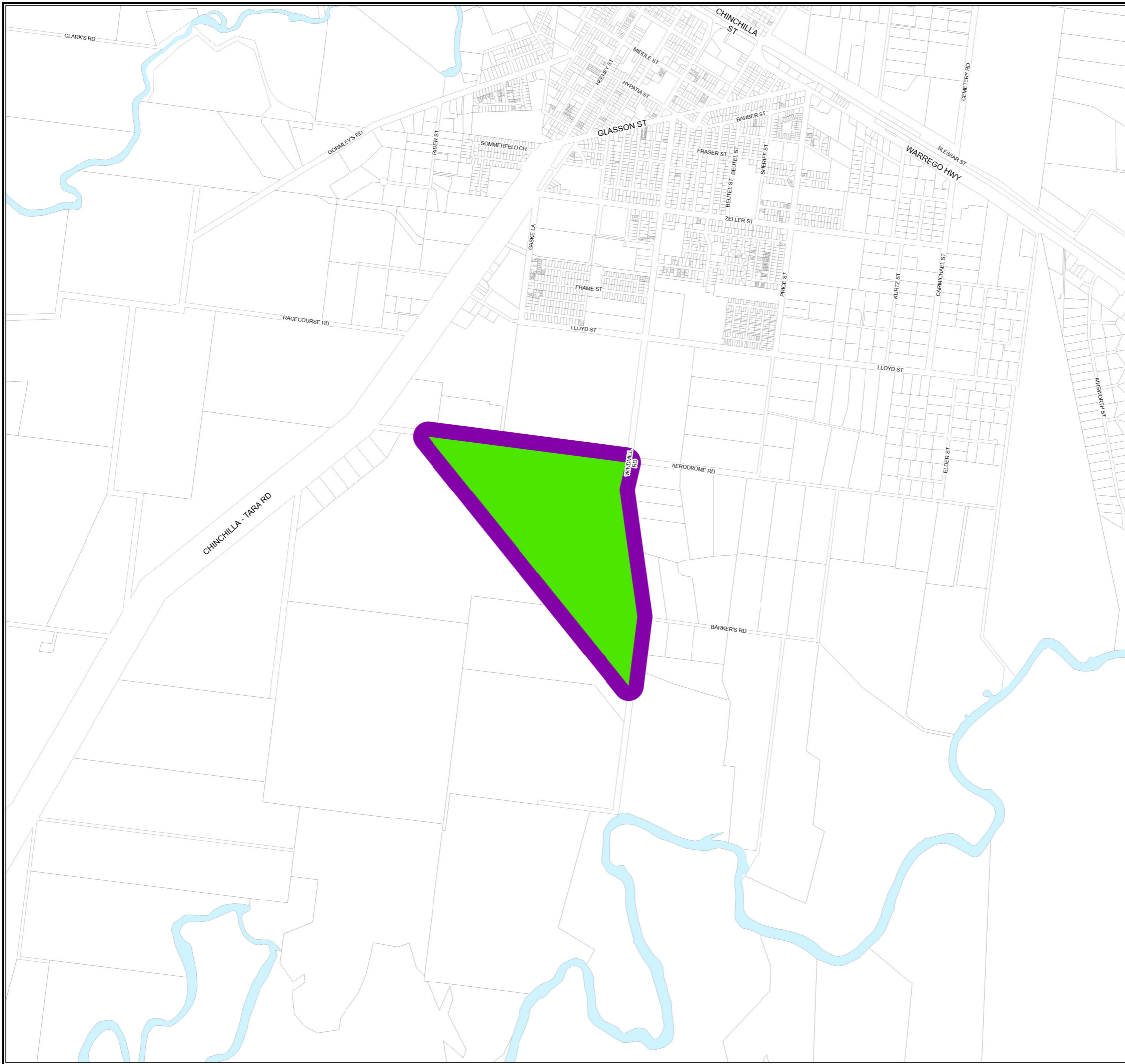
While every care is taken to ensure the accuracy of this product, the Western Downs Regional Council does not make any representations or warranties about its accuracy, reliability, completeness or suitability for any particular purpose and disclaims all responsibility and all liability (including without limitation, liability in negligence) for all expenses, losses, damages (including indirect or consequential damage) and costs that may occur as a result of the product being inaccurate or incomplete in any way or for any reason.

Base material reproduced with the permission of the Director-General, Department of Resources © The State of Queensland (Department of Resources) [2023]

DATA SOURCES: WDRC, QSpatial
Cadastral Boundaries - May 2023 (© State of Queensland (Department of Resources) 2021)

© Copyright Western Downs Regional Council 2023
Date Generated : 23/06/2023
Revision 3.0
Coordinate System: GDA 1994 MGA Zone 56





Legend

- Aviation Facilities**
 - Taroom CVOR
 - AirServices Australia (Mt Mowbullán VHF)
- Obstacle Limitation Surface (OLS)**
 - Approach Limitation
 - Conical Limitation
 - Horizontal Limitation
 - Transition Limitation
 - Runway Centreline
- Landing Areas**
 - Landing Areas
 - Airport Environments Buffer
- Other**
 - Property Boundary
 - Waterway
 - Council Boundary

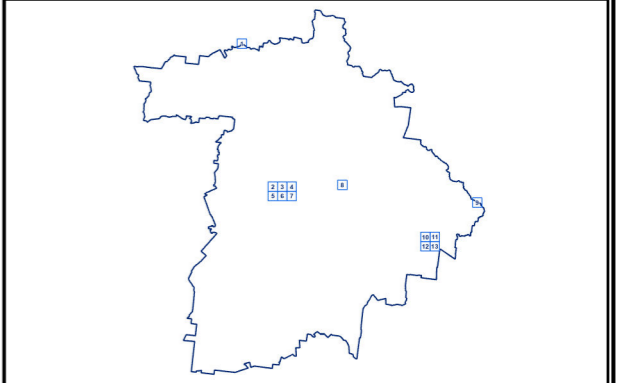
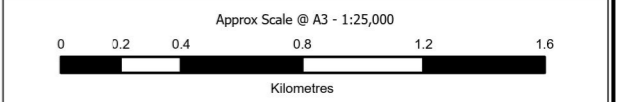
DRAFT

DISCLAIMER:
While every care is taken to ensure the accuracy of this product, the Western Downs Regional Council does not make any representations or warranties about its accuracy, reliability, completeness or suitability for any particular purpose and disclaims all responsibility and all liability (including without limitation, liability in negligence) for all expenses, losses, damages (including indirect or consequential damage) and costs that may occur as a result of the product being inaccurate or incomplete in any way or for any reason.

Base material reproduced with the permission of the Director-General, Department of Resources © The State of Queensland (Department of Resources) [2023]

DATA SOURCES: WDRC, QSpatial
Cadastral Boundaries - May 2023 (© State of Queensland (Department of Resources) 2021)

© Copyright Western Downs Regional Council 2023
Date Generated : 23/06/2023
Revision 3.0
Coordinate System: GDA 1994 MGA Zone 56








Legend

Aviation Facilities

-  Taroom CVOR
-  AirServices Australia (Mt Mowbullen VHF)

Obstacle Limitation Surface (OLS)

-  Approach Limitation
-  Conical Limitation
-  Horizontal Limitation
-  Transition Limitation
-  Runway Centreline

-  Landing Areas

-  Airport Environments Buffer

Other

-  Property Boundary
-  Waterway
-  Council Boundary

DRAFT

DISCLAIMER:

While every care is taken to ensure the accuracy of this product, the Western Downs Regional Council does not make any representations or warranties about its accuracy, reliability, completeness or suitability for any particular purpose and disclaims all responsibility and all liability (including without limitation, liability in negligence) for all expenses, losses, damages (including indirect or consequential damage) and costs that may occur as a result of the product being inaccurate or incomplete in any way or for any reason.

Base material reproduced with the permission of the Director-General, Department of Resources © The State of Queensland (Department of Resources) [2023]

DATA SOURCES: WDRC, QSpatial
Cadastral Boundaries - May 2023 (© State of Queensland (Department of Resources) 2021)

© Copyright Western Downs Regional Council 2023

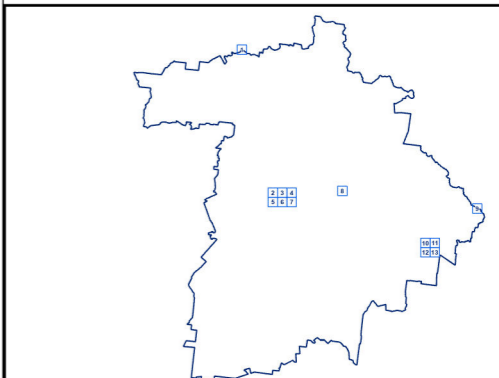
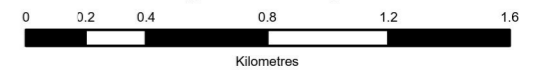
Date Generated : 23/06/2023

Revision 3.0

Coordinate System: GDA 1994 MGA Zone 56

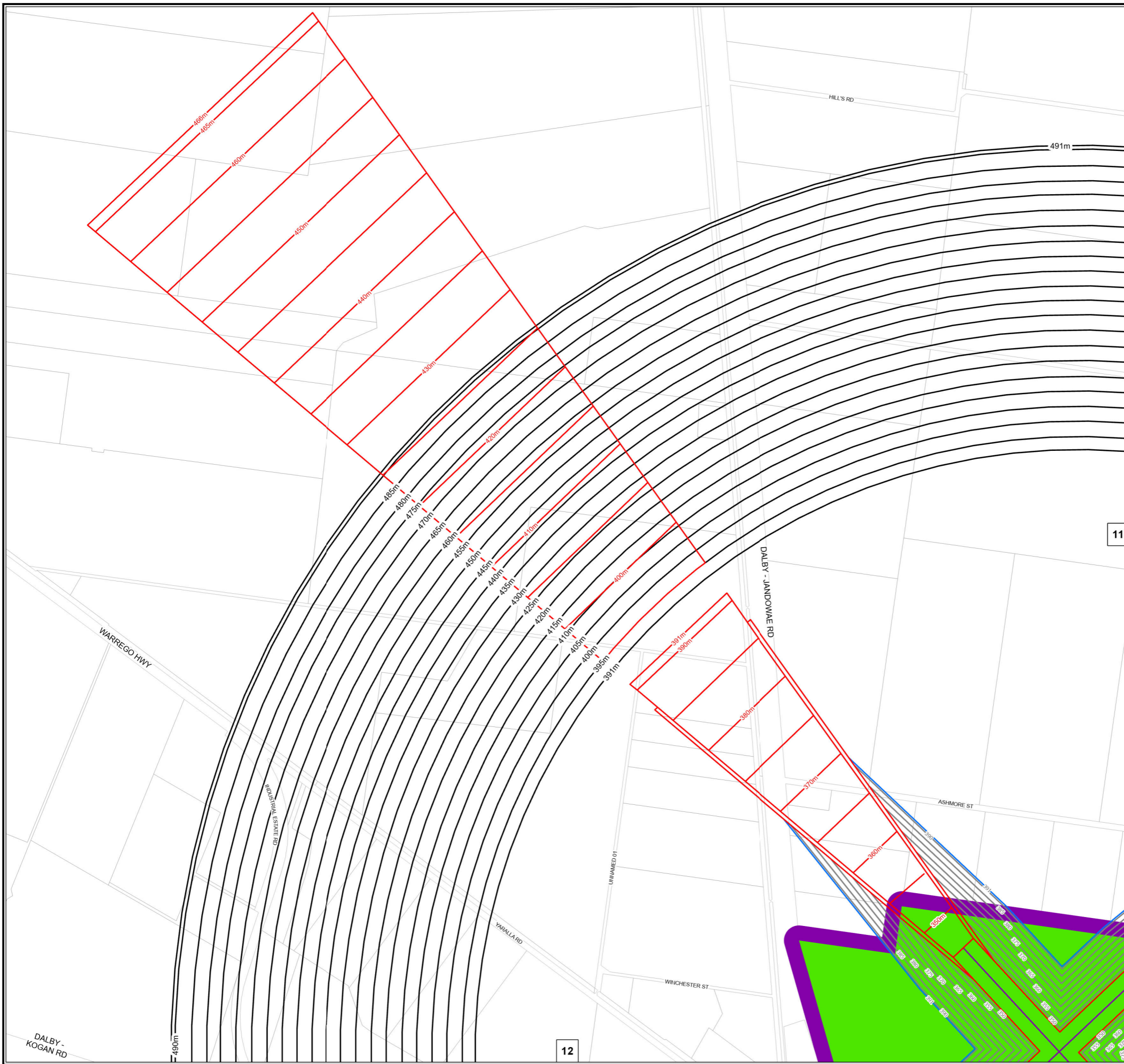


Approx Scale @ A3 - 1:25,000



Legend

- Aviation Facilities**
- Taroom CVOR
 - AirServices Australia (Mt Mowbullan VHF)
- Obstacle Limitation Surface (OLS)**
- Approach Limitation
 - Conical Limitation
 - Horizontal Limitation
 - Transition Limitation
 - Runway Centreline
 - Landing Areas
 - Airport Environments Buffer
- Other**
- Property Boundary
 - Waterway
 - Council Boundary



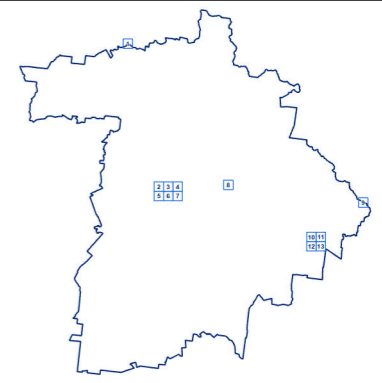
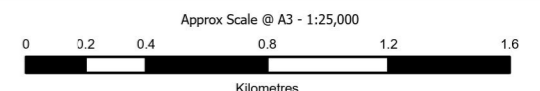
DRAFT

DISCLAIMER:
 While every care is taken to ensure the accuracy of this product, the Western Downs Regional Council does not make any representations or warranties about its accuracy, reliability, completeness or suitability for any particular purpose and disclaims all responsibility and all liability (including without limitation, liability in negligence) for all expenses, losses, damages (including indirect or consequential damage) and costs that may occur as a result of the product being inaccurate or incomplete in any way or for any reason.

Base material reproduced with the permission of the Director-General, Department of Resources © The State of Queensland (Department of Resources) [2023]

DATA SOURCES: WDRC, QSpatial
 Cadastral Boundaries - May 2023 (© State of Queensland (Department of Resources) 2021)

© Copyright Western Downs Regional Council 2023
 Date Generated : 23/06/2023
 Revision 3.0
 Coordinate System: GDA 1994 MGA Zone 56










Legend

Aviation Facilities

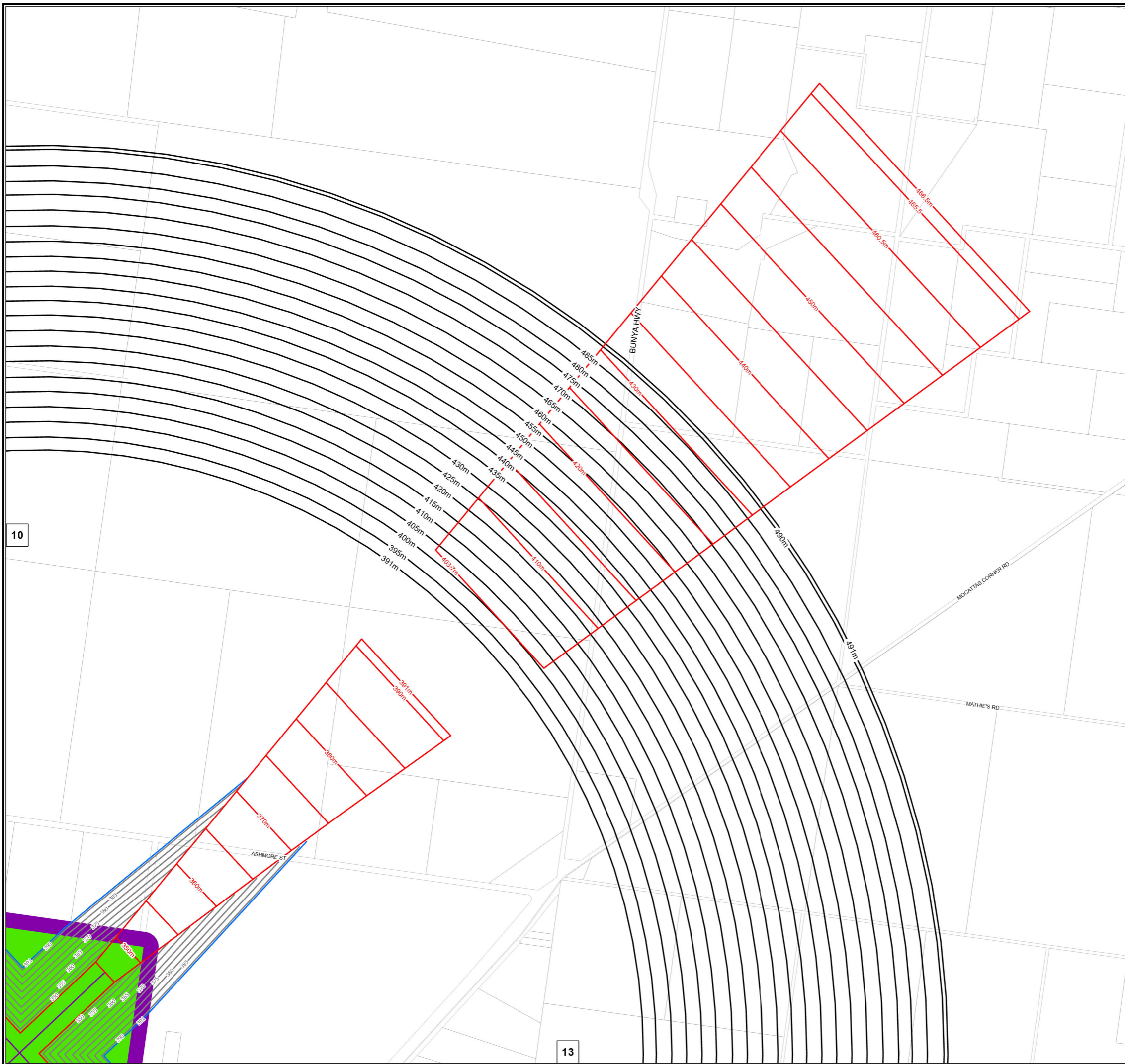
-  Taroom CVOR
-  AirServices Australia (Mt Mowbrall VHF)

Obstacle Limitation Surface (OLS)

-  Approach Limitation
-  Conical Limitation
-  Horizontal Limitation
-  Transition Limitation
-  Runway Centreline
-  Landing Areas
-  Airport Environments Buffer

Other

-  Property Boundary
-  Waterway
-  Council Boundary



10

13

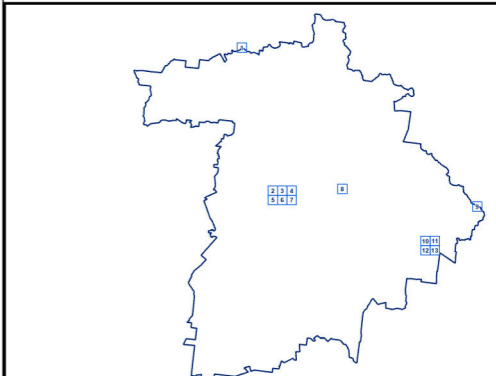
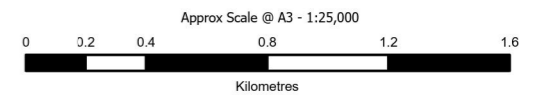
DRAFT

DISCLAIMER:
 While every care is taken to ensure the accuracy of this product, the Western Downs Regional Council does not make any representations or warranties about its accuracy, reliability, completeness or suitability for any particular purpose and disclaims all responsibility and all liability (including without limitation, liability in negligence) for all expenses, losses, damages (including indirect or consequential damage) and costs that may occur as a result of the product being inaccurate or incomplete in any way or for any reason.

Base material reproduced with the permission of the Director-General, Department of Resources © The State of Queensland (Department of Resources) [2023]

DATA SOURCES: WDRC, QSpatial
 Cadastral Boundaries - May 2023 (© State of Queensland (Department of Resources) 2021)

© Copyright Western Downs Regional Council 2023
 Date Generated : 23/06/2023
 Revision 3.0
 Coordinate System: GDA 1994 MGA Zone 56





Legend

Aviation Facilities

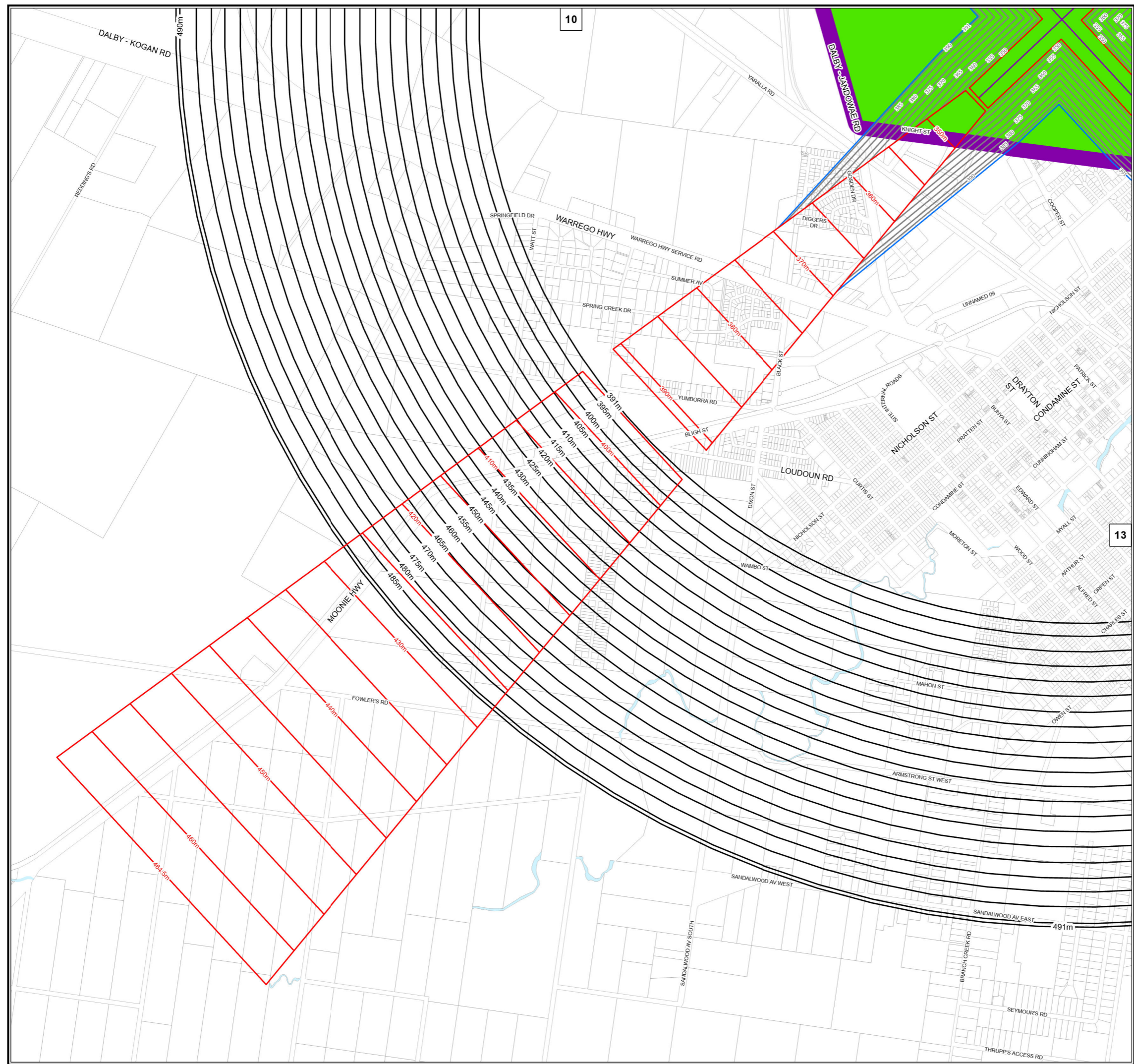
- Taroom CVOR
- AirServices Australia (Mt Mowbrall VHF)

Obstacle Limitation Surface (OLS)

- Approach Limitation
- Conical Limitation
- Horizontal Limitation
- Transition Limitation
- Runway Centreline
- Landing Areas
- Airport Environments Buffer

Other

- Property Boundary
- Waterway
- Council Boundary



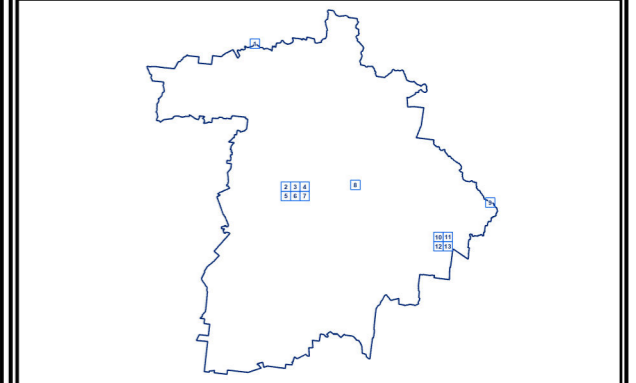
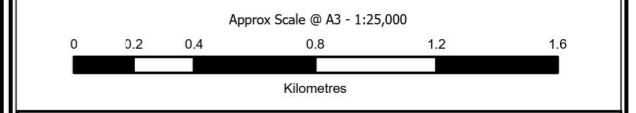
DRAFT

DISCLAIMER:
While every care is taken to ensure the accuracy of this product, the Western Downs Regional Council does not make any representations or warranties about its accuracy, reliability, completeness or suitability for any particular purpose and disclaims all responsibility and all liability (including without limitation, liability in negligence) for all expenses, losses, damages (including indirect or consequential damage) and costs that may occur as a result of the product being inaccurate or incomplete in any way or for any reason.

Base material reproduced with the permission of the Director-General, Department of Resources © The State of Queensland (Department of Resources) [2023]

DATA SOURCES: WDRC, QSpatial
Cadastral Boundaries - May 2023 (© State of Queensland (Department of Resources) 2021)

© Copyright Western Downs Regional Council 2023
Date Generated : 23/06/2023
Revision 3.0
Coordinate System: GDA 1994 MGA Zone 56



Legend

Aviation Facilities

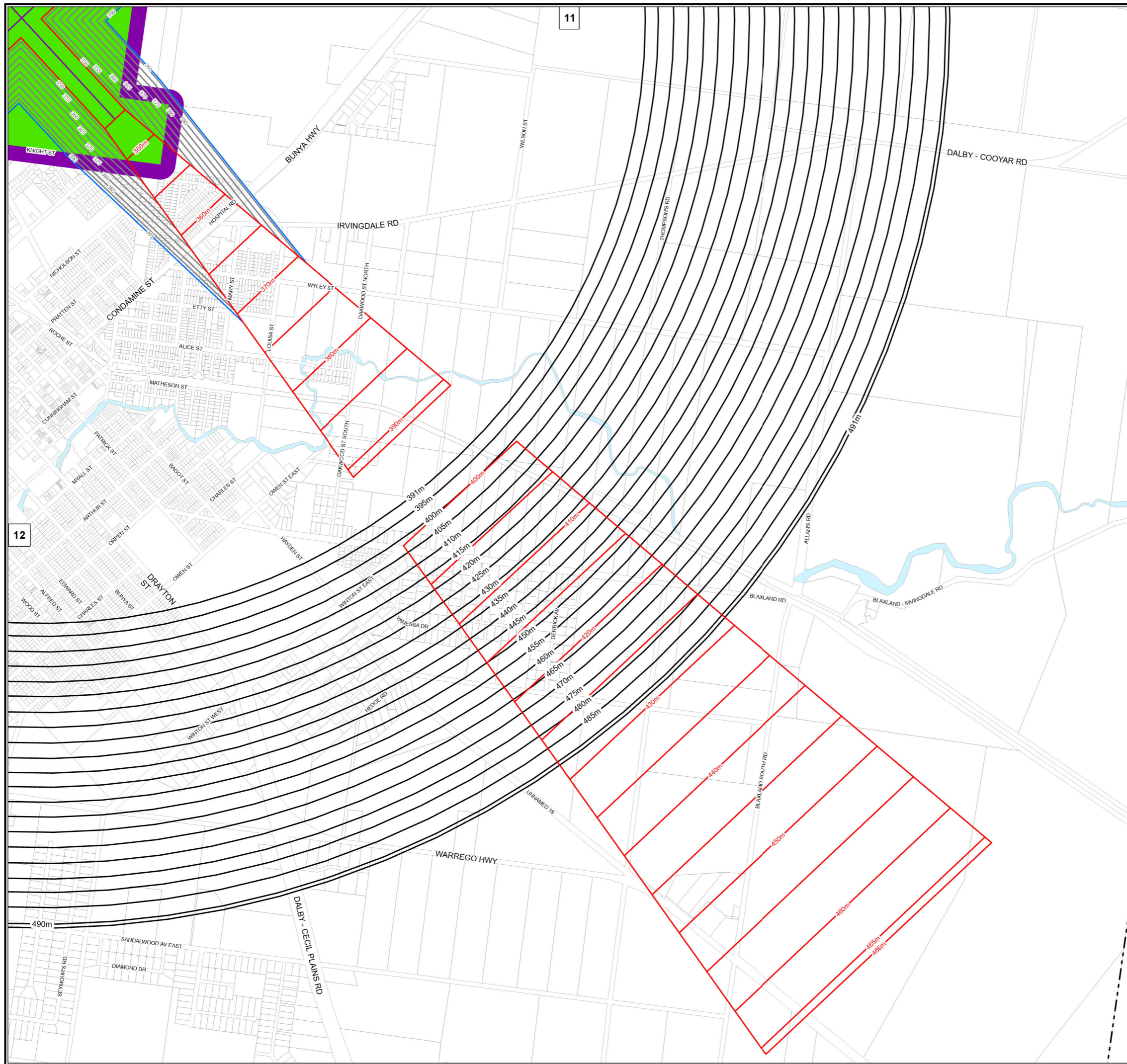
- Taroom CVOR
- AirServices Australia (Mt Mowbrall VHF)

Obstacle Limitation Surface (OLS)

- Approach Limitation
- Conical Limitation
- Horizontal Limitation
- Transition Limitation
- Runway Centreline
- Landing Areas
- Airport Environments Buffer

Other

- Property Boundary
- Waterway
- Council Boundary



DRAFT

DISCLAIMER:
While every care is taken to ensure the accuracy of this product, the Western Downs Regional Council does not make any representations or warranties about its accuracy, reliability, completeness or suitability for any particular purpose and disclaims all responsibility and all liability (including without limitation, liability in negligence) for all expenses, losses, damages (including indirect or consequential damage) and costs that may occur as a result of the product being inaccurate or incomplete in any way or for any reason.

Base material reproduced with the permission of the Director-General, Department of Resources © The State of Queensland (Department of Resources) [2023]

DATA SOURCES: WDRC, QSpatial
Cadastral Boundaries - May 2023 (© State of Queensland (Department of Resources) 2021)

© Copyright Western Downs Regional Council 2023
Date Generated : 23/06/2023
Revision 3.0
Coordinate System: GDA 1994 MGA Zone 56

